



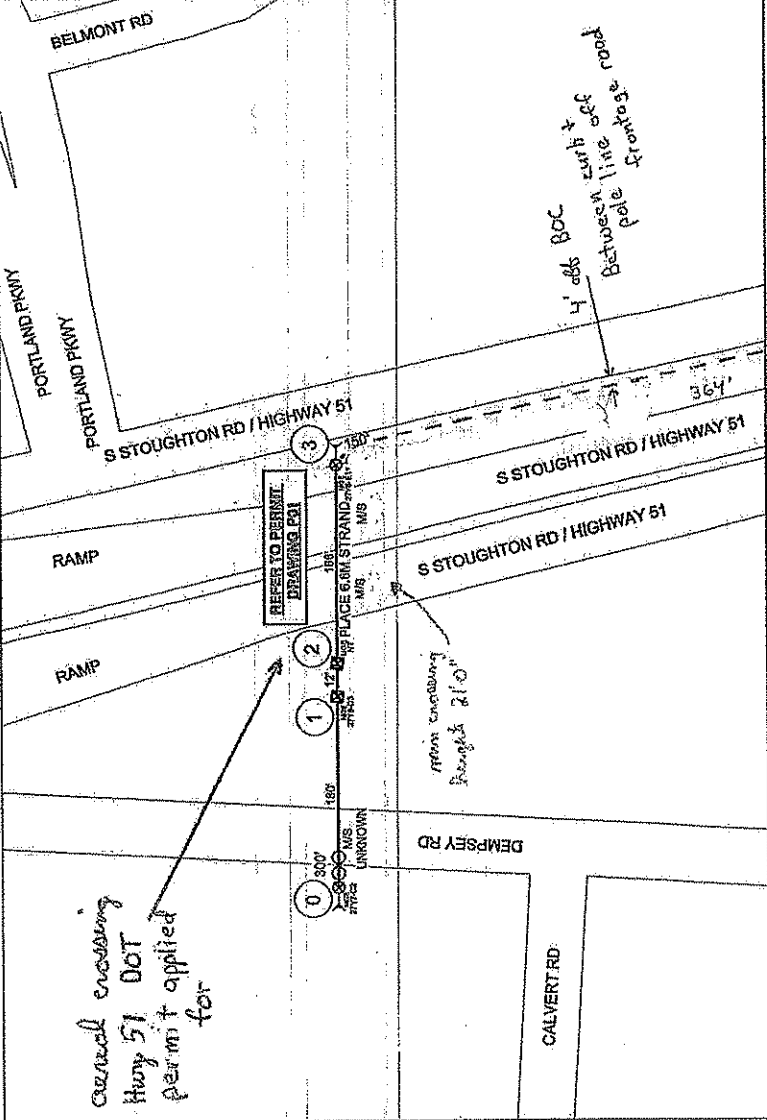
THE PART AND REVISIONS AND SHALL BE PRINTED ON EACH DRAWING SHEET. APPROVED BY: [Signature] DATE: [Date]

REV	DATE	DESCRIPTION	BY	CHK	POSTED

**CONSTRUCTION DRAWING**  
 ROUTE 3061  
 PROJECT: FOUR LAKES COLOR GRAPHICS  
 LOCATION: MADISON DANE CO, WI

DESIGNED BY: S. WILSON	DATE: 03/29/2010
CHECKED BY: [Signature]	DATE: 03/29/2010
FILE NAME: [Filename]	PROJECT: [Project Name]
PROJECT: [Project Name]	PROJECT: [Project Name]
SHEET: 3061	TOTAL SHEETS: 4

*Proposed buried duct + fiber optic cable*



*vertical crossing Hwy 51 DOT permit + applied for*

CALVERT RD

DEMPSY RD

RAMP

RAMP

S STOUGHTON RD / HIGHWAY 51

S STOUGHTON RD / HIGHWAY 51

PORTLAND PKWY

BELMONT RD

*4' off BOC  
Between curb + road front*

**For City Permit**  
03-29-2010

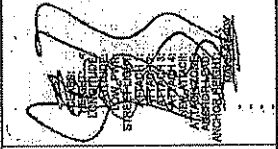
SEE SHEET 02



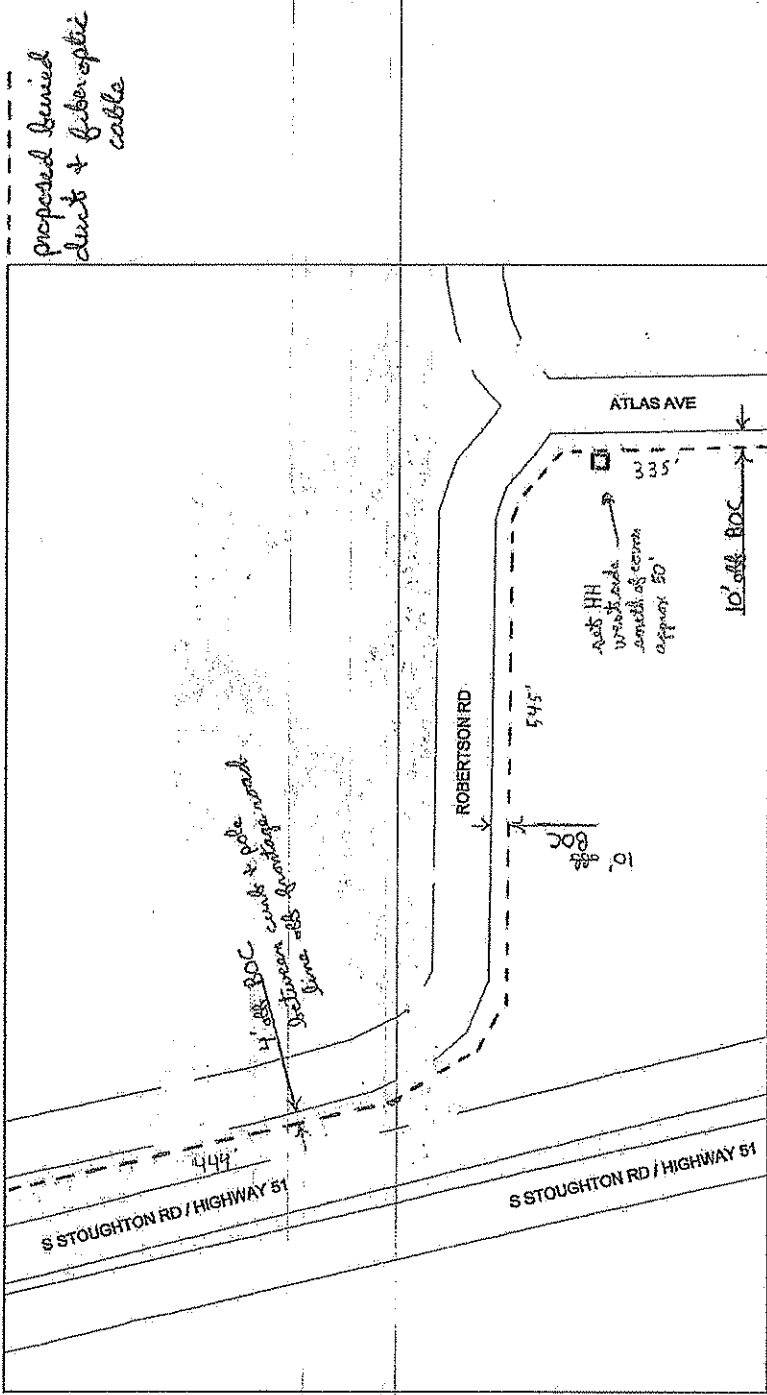
S STOUGHTON RD / HWY 51

TOTAL AERIAL FOOTAGE: 1002'  
 TOTAL UNDERGROUND FOOTAGE: 0' (SEE NOTE)  
 (NOTE: SLACK LOOP FOOTAGES ARE INCLUDED IN THESE TOTALS)

<p>OWNER: MGE          USER: JOINT_XFMR          POLE #: 2776-03          TYPE: UNK          CLASS: 5          LONGITUDE: 430814          LATITUDE: 883164          LOW POINT: 200'          STREET LIGHT: 200'          ATTACH: 201'          ATTACH: 195'          ATTACH: 172'          NEW ATTACH: 219'          ATTACH TO: 195'          ANCHOR LEAD: N/A          ANCHOR HEIGHT: N/A          MAKE READY</p>	<p>OWNER: MGE          USER: JOINT_XFMR          POLE #: 2776-03          TYPE: UNK          CLASS: 5          LONGITUDE: 430814          LATITUDE: 883164          LOW POINT: 200'          STREET LIGHT: 200'          ATTACH: 201'          ATTACH: 195'          ATTACH: 172'          NEW ATTACH: 219'          ATTACH TO: 195'          ANCHOR LEAD: N/A          ANCHOR HEIGHT: N/A          MAKE READY</p>	<p>OWNER: MGE          USER: JOINT_XFMR          POLE #: 2776-03          TYPE: UNK          CLASS: 5          LONGITUDE: 430814          LATITUDE: 883164          LOW POINT: 200'          STREET LIGHT: 200'          ATTACH: 201'          ATTACH: 195'          ATTACH: 172'          NEW ATTACH: 219'          ATTACH TO: 195'          ANCHOR LEAD: N/A          ANCHOR HEIGHT: N/A          MAKE READY</p>	<p>OWNER: MGE          USER: JOINT_XFMR          POLE #: 2776-03          TYPE: UNK          CLASS: 5          LONGITUDE: 430814          LATITUDE: 883164          LOW POINT: 200'          STREET LIGHT: 200'          ATTACH: 201'          ATTACH: 195'          ATTACH: 172'          NEW ATTACH: 219'          ATTACH TO: 195'          ANCHOR LEAD: N/A          ANCHOR HEIGHT: N/A          MAKE READY</p>	<p>OWNER: MGE          USER: JOINT_XFMR          POLE #: 2776-03          TYPE: UNK          CLASS: 5          LONGITUDE: 430814          LATITUDE: 883164          LOW POINT: 200'          STREET LIGHT: 200'          ATTACH: 201'          ATTACH: 195'          ATTACH: 172'          NEW ATTACH: 219'          ATTACH TO: 195'          ANCHOR LEAD: N/A          ANCHOR HEIGHT: N/A          MAKE READY</p>	<p>OWNER: MGE          USER: JOINT_XFMR          POLE #: 2776-03          TYPE: UNK          CLASS: 5          LONGITUDE: 430814          LATITUDE: 883164          LOW POINT: 200'          STREET LIGHT: 200'          ATTACH: 201'          ATTACH: 195'          ATTACH: 172'          NEW ATTACH: 219'          ATTACH TO: 195'          ANCHOR LEAD: N/A          ANCHOR HEIGHT: N/A          MAKE READY</p>
--	--	--	--	--	--



SEE SHEET 01



Proposed buried duct & fiber optic cable

14' BOC between curb & edge of road

Not HH work made south of center approx 50'

10' BOC

S STOUGHTON RD / HIGHWAY 51

ATLAS AVE

SEE SHEET 03

For City Permit 03-19-2010



ROBERTSON RD & ATLAS AVE

TOTAL AERIAL FOOTAGE: 150' (SEE NOTE)  
TOTAL UNDERGROUND FOOTAGE: 0'  
(NOTE: SLICK LOOP FOOTAGES ARE INCLUDED IN THESE TOTALS)

- 17
- 16
- 15
- 14
- 13
- 12
- 11
- 10
- 9
- 8
- 7
- 6
- 5



3081 ROUTE FOUR LAKES COLOR GRAPHICS  
PROJECT: MADISON DANE CO. WI

REV	DATE	DESCRIPTION	BY	CHKD

CONSTRUCTION DRAWING  
 3081 ROUTE FOUR LAKES COLOR GRAPHICS  
 PROJECT: MADISON DANE CO. WI  
 SHEET NO. 1  
 DATE: 03/19/2010  
 FILE NAME: 03-19-2010-01.dwg  
 CONTAINER: PROJECTS  
 PROJECT: 3081  
 SHEET: 1  
 TOTAL SHEETS: 4

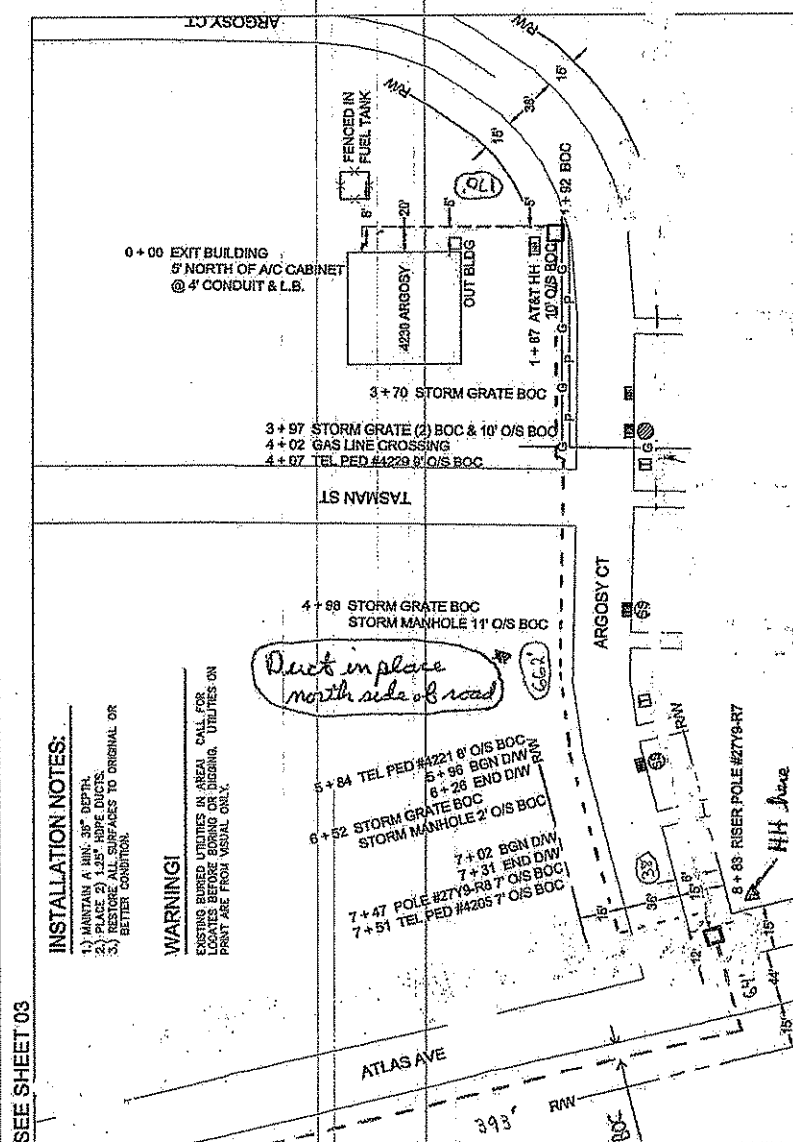




REV	DATE	DESCRIPTION

CONSTRUCTION DRAWING  
 ROUTE 3061  
 PROJECT: FOUR LAKES COLOR GRAPHICS  
 LOCATION: MADISON DANE CO. WI

DESIGNED BY: D. MULLER	DATE: 07/10/00
DRAWN BY: J. H. HARRIS	DATE: 07/10/00
CHECKED BY: J. H. HARRIS	DATE: 07/10/00
PROJECT NO: 3061	
SHEET NO: 4	TOTAL SHEETS: 4



FOR

ATLAS AVE & ARGOSY CT  
 TOTAL AERIAL FOOTAGE: 777'  
 TOTAL UNDERGROUND FOOTAGE: 1653' (SEE NOTE)  
 (NOTE: SLACK-LOOP FOOTAGES ARE INCLUDED IN THESE TOTALS.)

Legend for utility symbols:

- 14" WATER MAIN
- 8" WATER MAIN
- 4" WATER MAIN
- 2" WATER MAIN
- 12" SANITARY SEWER
- 8" SANITARY SEWER
- 4" SANITARY SEWER
- 2" SANITARY SEWER
- 12" STORM SEWER
- 8" STORM SEWER
- 4" STORM SEWER
- 2" STORM SEWER
- 12" GAS MAIN
- 8" GAS MAIN
- 4" GAS MAIN
- 2" GAS MAIN
- 12" TELEPHONE
- 8" TELEPHONE
- 4" TELEPHONE
- 2" TELEPHONE
- 12" CABLE TV
- 8" CABLE TV
- 4" CABLE TV
- 2" CABLE TV
- 12" FIBER OPTIC
- 8" FIBER OPTIC
- 4" FIBER OPTIC
- 2" FIBER OPTIC

SEE SHEET 03

*proposed buried duct + fiber optic cable*