
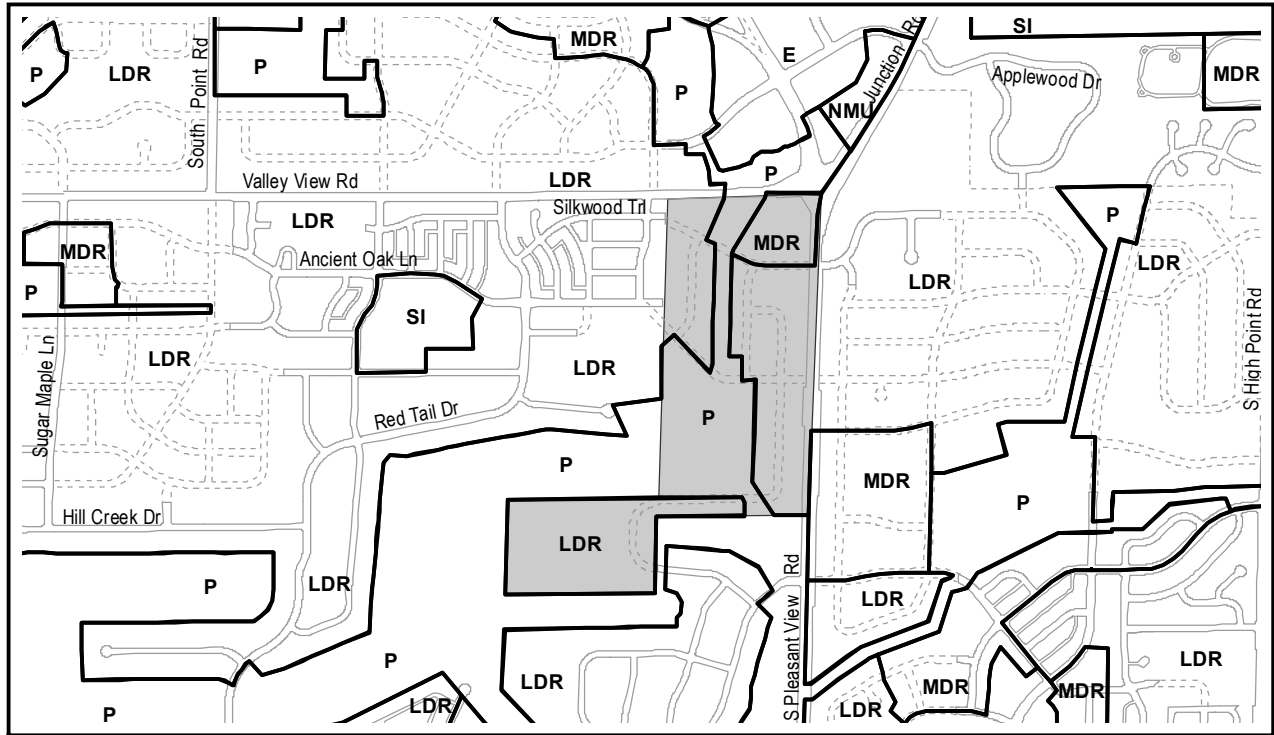


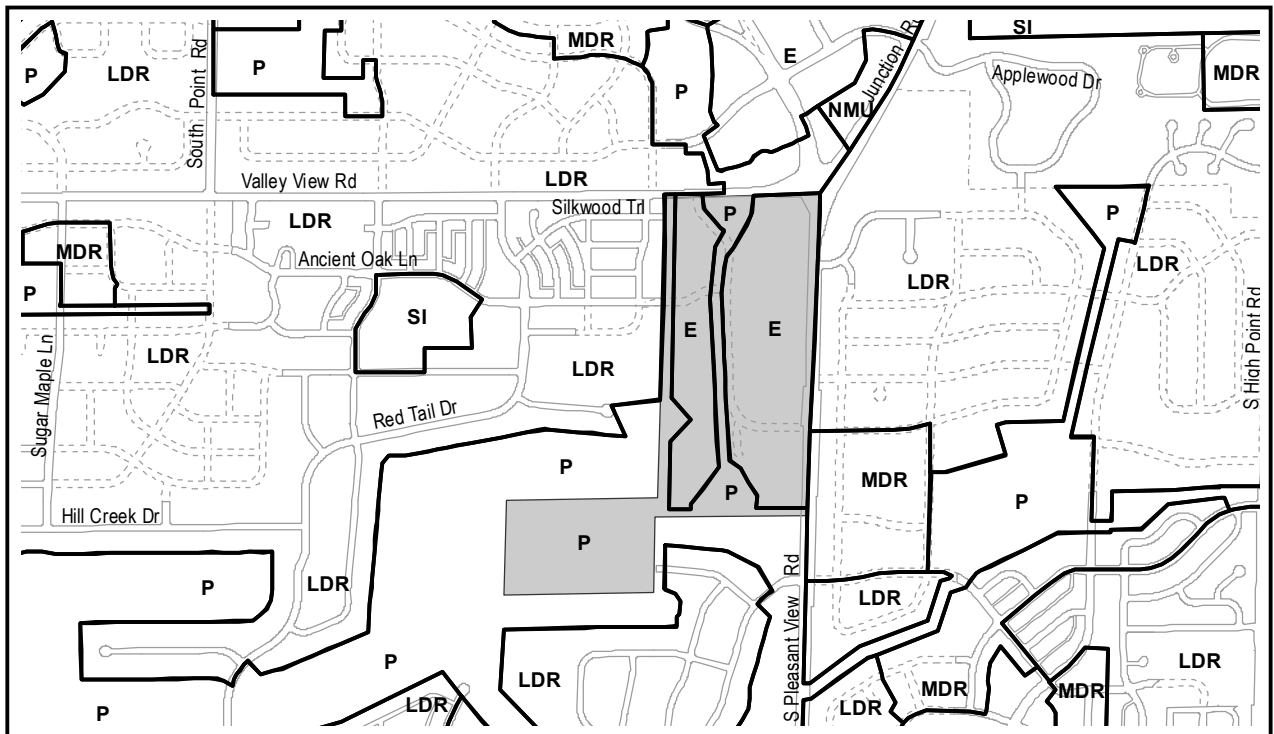
**2010 - 2011 Comprehensive Plan Review
Proposed Map Amendment (Track 2)
Vetter Property / Mid-Town Neighborhood**

Current Generalized Future Land Use Plan Map

 *Proposed change*



Proposed Amendment:



**2010 - 2011 Comprehensive Plan Review
Proposed Map Amendment (Track 2)
Vetter Property / Mid-Town Neighborhood**

Proposed Land Use Change: LDR, MDR and P to E and P

Reason for Proposed Amendment: To change the recommended land uses on the Vetter property in the northeastern portion of the neighborhood from residential and open space uses to employment and open space uses to allow the property to be developed as an expansion of planned University Research Park 2.