

**AFFIDAVIT OF MAILING**


STATE OF WISCONSIN    )  
                                          ) ss.  
COUNTY OF DANE        )

LESLEY PARKER, being first duly sworn on oath, deposes and says that:


1. She is an Program Assistant 1 with the Office of the City Engineer, City of Madison, Dane County, Wisconsin, and did on the 10th day of November, 2022 placed in envelopes addressed to each interested owner of respective addresses as indicated by attached assessment list, a true and correct copy of the notice of assessments for their property for the project titled **LAKE MENDOTA DR. RECONSTRUCTION 2023** attached hereto.
  
2. She delivered the envelopes to the custody of the Mail Room of the Dane County Printing and Services Division, 210 Martin Luther King, Jr. Blvd., in the city of Madison, Dane County Wisconsin, for postage and depositing in the United States Mail.

  
\_\_\_\_\_  
Lesley Parker

Subscribed and sworn to before me  
this 10<sup>TH</sup> day of November, 2022

  
\_\_\_\_\_

Johanna L. Johnson  
Notary Public, State of Wisconsin  
My Commission expires: January 8, 2026





Department of Public Works  
**Engineering Division**  
James M. Wolfe, P.E., City Engineer  
City-County Building, Room 115  
210 Martin Luther King, Jr. Boulevard  
Madison, Wisconsin 53703  
Phone: (608) 266-4751  
Fax: (608) 264-9275  
[engineering@cityofmadison.com](mailto:engineering@cityofmadison.com)  
[www.cityofmadison.com/engineering](http://www.cityofmadison.com/engineering)

---

**Assistant City Engineer**  
Bryan Cooper, AIA  
Gregory T. Fries, P.E.  
Chris Petykowski, P.E.

**Deputy Division Manager**  
Kathleen M. Cryan

**Principal Engineer 2**  
John S. Fahrney, P.E.  
Janet Schmidt, P.E.

**Principal Engineer 1**  
Christina M. Bachmann, P.E.  
Mark D. Moder, P.E.

**Financial Manager**  
Steven B. Danner-Rivers

«OwnerLine1»  
«OwnerLine2»  
«OwnerLine3»  
«OwnerLine4»


November 9, 2022

**To: Property Owners and Residents along Lake Mendota Dr.**

**Re: Proposed Street Reconstruction & Utility Replacement Project & CC Public Hearing**

In the previous mailing to residents along the planned 2023 reconstruction of Lake Mendota Drive, the Schedule of Assessments to individual property owners was incorrect. We apologize for any inconvenience this caused. The corrected Schedule of Assessments for your property is listed below. The Schedule of Assessments for all properties adjacent to the project is available on the project webpage at: <https://www.cityofmadison.com/engineering/projects/lake-mendota-drive>; a hard copy can be mailed to you upon request. The frontages and lot areas of each property to be assessed are listed on the full schedule. After the work is complete, a final assessment cost will be calculated using appropriate bid prices, measured quantities, and the approved street assessment rates. The final assessment, which will be billed after the completion of the project, is payable in one lump sum or over a period of 8 years, with 2% interest charged on the unpaid balance.

Sincerely,

  
\_\_\_\_\_  
James M. Wolfe, P.E.  
City Engineer

Cc by email:

Ald. Furman, District 19  
Greg Fries, City Engineering  
Daniel Olivares, City Engineering  
Yang Tao, Traffic Engineering  
Tom Mohr, Traffic Engineering  
Renee Callaway, Traffic Engineering  
Cindy Deering, Police Department  
Jason Fenske, Badger Bus, [jasonf@badgerbus.com](mailto:jasonf@badgerbus.com)  
MMSD School District Transportation

Phil Gaebler, City Engineering  
Mark Moder, City Engineering  
Janet Schmidt, City Engineering  
Charles Romines, Streets Division  
Brandon Sly, City Forestry  
Ed Ruckriegel, Fire Department  
Dane County 911

SEE BACK

**Project Name: Lake Mendota Dr. Reconstruction 2023**

**Project Limits: LMD from Spring Harbor Dr. to City/Village Limit**

**Project ID: 14082**

Owner:

«OwnerLine1»

«OwnerLine2»

Parcel(s) being assessed:

Parcel Number: «Parcel\_No»

Parcel Location: «Site\_Location»

<b>Driveway and Sidewalk Items</b>				
Remove Existing Concrete Driveway and/or Terrace Sidewalk	Install Concrete Apron and/or Replace Concrete Driveway	Replace Asphalt Driveway and/or Apron	Replace Concrete Terrace Sidewalk	<b>Subtotal</b>
«Cost1»	«Cost2»	«Cost3»	«Cost4»	«SubT1»

<b>Street Reconstruction and Sanitary Sewer Items</b>			
Replace Asphalt Pavement	Sanitary Sewer Reconnect	Remove and Replace Sanitary Sewer Lateral	<b>Subtotal</b>
«Cost5»	«Cost6»	«Cost7»	«SubT2»

<b>Driveway &amp; Sidewalk Subtotal</b>	<b>Street &amp; Sanitary Subtotal</b>	<b>Total</b>
«SubT1»	«SubT2»	«Total»

The Schedule of Assessments for all properties adjacent to the project is available on the project webpage at: <https://www.cityofmadison.com/engineering/projects/lake-mendota-drive>; a hard copy can be mailed to you upon request. The full Schedule includes greater details for the cost determination.

**NOTICE OF PUBLIC HEARING BEFORE THE COMMON COUNCIL  
FOR  
PLANS, SPECIFICATIONS, AND SPECIAL ASSESSMENTS  
FOR PUBLIC WORKS IMPROVEMENTS**

**MADISON, WISCONSIN**

**PART I**

Notice is hereby given that the reports of the Board of Public Works and the City Engineer of the City of Madison, Wisconsin, on the plans, specifications, and special assessment of benefits accruing to the various lots and parcels of land affected by the proposed improvements, as listed in Part II hereof, in the City of Madison, have been filed in the office of the City Clerk, in the City-County Building, Madison, Wisconsin, and that said reports will be presented to the Common Council at a regular meeting-to be held **TUESDAY, NOVEMBER 22, 2022, at 6:30 P.M., VIA A HYBRID MEETING** and that the Common Council will then and there consider said reports and will hold a public hearing to hear all persons interested, or their agents or attorneys, concerning matters contained in said reports, and will determine what portion, if any, of the cost of said improvement shall be paid by the City at large, and other action as the Common Council may deem proper.

**IF YOU WISH TO SPEAK VIRTUALLY AT THE MEETING, YOU MUST REGISTER.** You can register at <https://www.cityofmadison.com/MeetingRegistration>. When you register to speak, you will be sent an email with the information you need to join the virtual meeting.

**IF YOU WISH TO SPEAK IN-PERSON AT THE MEETING, YOU MUST REGISTER WITH THE COUNCIL'S SECRETARY PRIOR TO 6:30 P.M.**

The Common Council meeting is held in Room 201 of the City-County Building, 210 Martin Luther King Jr., Blvd., Madison, WI.

Notice is hereby given that a contract has been (or is about to be) let for below listed project(s) and that the amount of the special assessment therefore has been determined as to each parcel of real estate affected thereby and a statement of the same is on file with the City Clerk; it is proposed to collect the same in eight (8) installments, as provided for by Section 66.0715 of the Wisconsin Statutes, with interest thereon at 2.0% percent per annum; that all assessments will be collected in installments as above provided except such assessments on property where the owner of the same has paid the assessment to the City Treasurer on or before the next succeeding November 1st. The Board of Public Works may recommend increasing the number of proposed installments. Changes recommended by the Board of Public Works will be indicated in the resolution considered by the Common Council.

If you require an interpreter, materials in alternate formats, or other accommodations to access this public hearing, please contact the Engineering Division at phone (608) 266-4751 or email us at [engineering@cityofmadison.com](mailto:engineering@cityofmadison.com). Please make contact at least 72 hours prior to the date of this public hearing so that we can make proper accommodations.

**PART II**

**S. OWEN DRIVE ASSESSMENT DISTRICT – 2023**  
**OHMEDA DRIVE ASSESSMENT DISTRICT – 2022**  
**LAKE MENDOTA DRIVE ASSESSMENT DISTRICT - 2023**

BY:   
\_\_\_\_\_  
MariBeth Witzel-Behl, City Clerk

PUB: WSJ **NOVEMBER 11, 2022**

City of Madison Engineering Division - Schedule of Assessments

Date: 10/21/2022

Project ID: 14082

Project Name: Lake Mendota Dr. Reconstruction 2023

Project Description: LMD from Spring Harbor Dr. to City/Village Limit

\*A factor has been applied for sidewalk and curb and gutter work adjacent to lots that abut more than one street and are single-family or two-family residential dwellings.

Parcel No./ Zoning	Owner Name Address	Parcel Location/Condo	Frontage		Street Reconstruction Items										Sanitary Sewer Items				Total Assessment	
			LF	Frontage St	Remove Existing Conc Driv and/or Terrace Walk Assess@		Install Conc Apron and/or Replace Conc. Drive Assess @		Replace Asphalt Drive and/or Apron Assess @		Replace Conc. Terrace Walk Assess @		Replace Asphalt Pavement Assess @			Sanitary Sewer Reconnect @		Remove & Replace Sanitary Sewer Lateral @		
					\$1.51	per SF	\$4.07	per SF	\$1.72	per SF	\$3.68	per SF	Factor	LF	Cost	\$1,250.00	per Each	\$25.00		per LF
070917301015 TR-C1	SERENO, DAVID F & JENNIFER A SERENO 4946 LAKE MENDOTA DR MADISON, WI 53705	4946 Lake Mendota Dr	66.06	Lake Mendota Dr	0	\$0.00	50	\$203.50	0	\$0.00	0	\$0.00	1	66.06	\$2,705.16	0	\$0.00	0	\$0.00	\$2,908.66
070917301023 TR-C1	BAUMANN III TRUST, HERMAN % HERMAN BAUMANN 4942 LAKE MENDOTA DR MADISON, WI 53705	4942 Lake Mendota Dr	66.06	Lake Mendota Dr	40	\$60.40	55	\$223.85	45	\$77.40	20	\$73.60	1	66.06	\$2,705.16	0	\$0.00	0	\$0.00	\$3,140.41
070917301031 TR-C1	LAYMAN, LINDA M 4938 LAKE MENDOTA DR MADISON, WI 53705	4938 Lake Mendota Dr	66.06	Lake Mendota Dr	0	\$0.00	60	\$244.20	50	\$86.00	0	\$0.00	1	66.06	\$2,705.16	0	\$0.00	0	\$0.00	\$3,035.36
070917301049 TR-C1	SCHWARTZ, ERIC M SARA W SCHWARTZ 4934 LAKE MENDOTA DR MADISON, WI 53705-1376	4934 Lake Mendota Dr	66.06	Lake Mendota Dr	345	\$520.95	160	\$651.20	0	\$0.00	0	\$0.00	1	66.06	\$2,705.16	0	\$0.00	0	\$0.00	\$3,877.31
070917301057 TR-C1	SIMON TRUST, JEFFREY A & MARIEL L SIMON TRUST 147 LANSING ISLAND DR INDIAN HARBOUR BEACH, FL 32937	4930 Lake Mendota Dr	66.06	Lake Mendota Dr	165	\$249.15	165	\$671.55	0	\$0.00	10	\$36.80	1	66.06	\$2,705.16	0	\$0.00	0	\$0.00	\$3,662.66
070917301065 TR-C1	FUNKHOUSER, JONATHAN O LINGLING JIANG 4926 LAKE MENDOTA DR MADISON, WI 53705-1376	4926 Lake Mendota Dr	50.05	Lake Mendota Dr	0	\$0.00	105	\$427.35	190	\$326.80	0	\$0.00	1	50.05	\$2,049.55	0	\$0.00	0	\$0.00	\$2,803.70
070917301073 TR-C1	KOZIOL ESTATE TR, J E ARLENE KOZIOL ESTATE TR 4922 LAKE MENDOTA DR MADISON, WI 53705	4922 Lake Mendota Dr	82.00	Lake Mendota Dr	200	\$302.00	245	\$997.15	0	\$0.00	0	\$0.00	1	82	\$3,357.90	0	\$0.00	0	\$0.00	\$4,657.05
070917301081 TR-C1	CENGIZ, PELIN MUSTAFA K BASKAYA 3322 BLACKHAWK DR MADISON, WI 53705	4918 Lake Mendota Dr	99.82	Lake Mendota Dr	160	\$241.60	85	\$345.95	0	\$0.00	0	\$0.00	1	99.82	\$4,087.63	0	\$0.00	0	\$0.00	\$4,675.18
070917301099 TR-C1	VAN SICKLE, DAVID LOLLY MERRELL 4910 LAKE MENDOTA DR MADISON, WI 53705-1376	4910 Lake Mendota Dr	103.31	Lake Mendota Dr	20	\$30.20	120	\$488.40	0	\$0.00	0	\$0.00	1	103.31	\$4,230.54	0	\$0.00	0	\$0.00	\$4,749.14
070917301106 TR-C1	SPENGLER REVOCABLE TRUST, STEPHEN C 3887 BIRCH TRL CROSS PLAINS, WI 53528	4900 Lake Mendota Dr	137.66	Lake Mendota Dr	800	\$1,208.00	445	\$1,811.15	0	\$0.00	0	\$0.00	1	137.66	\$5,637.18	0	\$0.00	0	\$0.00	\$8,656.33
070918401012 TR-C2	AYMOND, DAVID KING 5200 LAKE MENDOTA DR MADISON, WI 53705	5200 Lake Mendota Dr	142.90	Lake Mendota Dr	0	\$0.00	0	\$0.00	0	\$0.00	0	\$0.00	0.5	142.9	\$2,925.88	0	\$0.00	0	\$0.00	\$2,925.88
070918401244 TR-C1	MACAULAY, DONALD & ALAYNE 5058 LAKE MENDOTA DR MADISON, WI 53705-1305	5058 Lake Mendota Dr	55.70	Lake Mendota Dr	30	\$45.30	130	\$529.10	0	\$0.00	0	\$0.00	1	55.7	\$2,280.92	0	\$0.00	0	\$0.00	\$2,855.32
070918401252 TR-C1	Withheld pursuant to sec. 19.35(1)(am) Wis. Stats. 5054 LAKE MENDOTA DR MADISON, WI 53705	5054 Lake Mendota Dr	50.60	Lake Mendota Dr	70	\$105.70	140	\$569.80	0	\$0.00	0	\$0.00	1	50.6	\$2,072.07	0	\$0.00	0	\$0.00	\$2,747.57
070918401260 TR-C1	HARRISON, KENDALL W JESSICA Y HARRISON 5050 LAKE MENDOTA DR MADISON, WI 53705-1305	5050 Lake Mendota Dr	50.37	Lake Mendota Dr	55	\$83.05	95	\$386.65	0	\$0.00	0	\$0.00	1	50.37	\$2,062.65	0	\$0.00	0	\$0.00	\$2,532.35
070918401278 HIS-L	R. FILLINGAME- K. SCHLIMGEN FAMILY TRUST 5046 LAKE MENDOTA DR MADISON, WI 53705-1305	5046 Lake Mendota Dr	50.60	Lake Mendota Dr	75	\$113.25	155	\$630.85	0	\$0.00	0	\$0.00	1	50.6	\$2,072.07	0	\$0.00	0	\$0.00	\$2,816.17
070918401286 HIS-L	GATES, CHARLES A CANDY S SCHRANK 5042 LAKE MENDOTA DR MADISON, WI 53705-1305	5042 Lake Mendota Dr	50.60	Lake Mendota Dr	80	\$120.80	120	\$488.40	0	\$0.00	0	\$0.00	1	50.6	\$2,072.07	0	\$0.00	0	\$0.00	\$2,681.27
070918401294 HIS-L	BRUNNER, MICHAEL C INEZ A BRUNNER 5040 LAKE MENDOTA DR MADISON, WI 53705	5040 Lake Mendota Dr	50.60	Lake Mendota Dr	135	\$203.85	150	\$610.50	0	\$0.00	0	\$0.00	1	50.6	\$2,072.07	0	\$0.00	0	\$0.00	\$2,886.42

070918401301 HIS-L	DUCKWITZ LIVING TRUST 5034 LAKE MENDOTA DR MADISON, WI 53705	5034 Lake Mendota Dr	60.60	Lake Mendota Dr	215	\$324.65	285	\$1,159.95	0	\$0.00	0	\$0.00	1	60.6	\$2,481.57	0	\$0.00	0	\$0.00	\$3,966.17
070918401319 HIS-L	PEARSON REV LIV TRUST, RICHARD & MERRY NOEL 5030 LAKE MENDOTA DR MADISON, WI 53705-1305	5030 Lake Mendota Dr	91.30	Lake Mendota Dr	205	\$309.55	235	\$956.45	0	\$0.00	0	\$0.00	1	91.3	\$3,738.74	0	\$0.00	0	\$0.00	\$5,004.74
070918401327 TR-C1	PEARSON REV LIV TRUST, RICHARD & MERRY NOEL 5030 LAKE MENDOTA DR MADISON, WI 53705-1305	5026 Lake Mendota Dr	50.60	Lake Mendota Dr	0	\$0.00	50	\$203.50	105	\$180.60	0	\$0.00	1	50.6	\$2,072.07	0	\$0.00	0	\$0.00	\$2,456.17
070918401335 TR-C1	HOLEWINSKI, SCOTT & VALERIE HOLEWINSKI 1 CHIPPEWA CT MADISON, WI 53711	5024 Lake Mendota Dr	101.20	Lake Mendota Dr	10	\$15.10	55	\$223.85	80	\$137.60	10	\$36.80	1	101.2	\$4,144.14	0	\$0.00	0	\$0.00	\$4,557.49
070918401343 TR-C1	PRICE REV TR, RODERICK C PRICE REV TR, SUSAN O 8951 BONITA BEACH RD SE BONITA SPRINGS, FL 34135	5010 Lake Mendota Dr	101.20	Lake Mendota Dr	55	\$83.05	115	\$468.05	0	\$0.00	0	\$0.00	1	101.2	\$4,144.14	0	\$0.00	0	\$0.00	\$4,695.24
070918401351 TR-C1	CARPENTER, CHRISTOPHER D 5006 LAKE MENDOTA DR MADISON, WI 53705	5006 Lake Mendota Dr	50.60	Lake Mendota Dr	200	\$302.00	165	\$671.55	0	\$0.00	0	\$0.00	1	50.6	\$2,072.07	0	\$0.00	0	\$0.00	\$3,045.62
070918401369 TR-C1	CARPENTER, CHRISTOPHER D 5002 LAKE MENDOTA DR MADISON, WI 53705	5002 Lake Mendota Dr	50.00	Lake Mendota Dr	35	\$52.85	65	\$264.55	0	\$0.00	10	\$36.80	1	50	\$2,047.50	0	\$0.00	0	\$0.00	\$2,401.70
070918402086 TR-C2	ROBERTS, SUSAN Y 5141 SPRING CT MADISON, WI 53705	5141 Spring Ct	122.00	Spring Ct	40	\$60.40	220	\$895.40	0	\$0.00	20	\$73.60	0.5	50	\$1,023.75	1	\$1,250.00	10	\$250.00	\$3,553.15
070918402094 TR-C2	BOYETTE, PATRICIA J 5140 LAKE MENDOTA DR MADISON, WI 53705-1309	5140 Lake Mendota Dr	108.40	Lake Mendota Dr	50	\$75.50	115	\$468.05	0	\$0.00	0	\$0.00	0.5	108.4	\$2,219.49	1	\$1,250.00	58	\$1,450.00	\$5,463.04
070918402101 TR-C2	CRUDE, STEVEN 5136 LAKE MENDOTA DR MADISON, WI 53705-1309	5136 Lake Mendota Dr	95.00	Lake Mendota Dr	0	\$0.00	75	\$305.25	0	\$0.00	0	\$0.00	1	95	\$3,890.25	1	\$1,250.00	34	\$850.00	\$6,295.50
070918402119 TR-C2	METZLOFF LIVING TRUST, CARLTON H & ELMA J 8430 STAFFORD MILL RD OAK RIDGE, NC 27310-9752	5122 Lake Mendota Dr	80.00	Lake Mendota Dr	0	\$0.00	70	\$284.90	110	\$189.20	0	\$0.00	1	80	\$3,276.00	1	\$1,250.00	44	\$1,100.00	\$6,100.10
070918402127 TR-C2	WEEKS, AMY SCOTT COYLE 5118 LAKE MENDOTA DR MADISON, WI 53705	5118 Lake Mendota Dr	60.08	Lake Mendota Dr	0	\$0.00	0	\$0.00	0	\$0.00	10	\$36.80	1	60.08	\$2,460.28	0	\$0.00	0	\$0.00	\$2,497.08
070918402143 TR-C2	WEISBLUM REV TRUST, B PO BOX 5464 MADISON, WI 53705-1309	5110 Lake Mendota Dr	115.00	Lake Mendota Dr	80	\$120.80	155	\$630.85	0	\$0.00	5	\$18.40	1	115	\$4,709.25	0	\$0.00	0	\$0.00	\$5,479.30
070918402151 TR-C2	NELSON, ROBERT & LINDA 5100 LAKE MENDOTA DR MADISON, WI 53705	5100 Lake Mendota Dr	65.00	Lake Mendota Dr	30	\$45.30	110	\$447.70	0	\$0.00	5	\$18.40	0.5	65	\$1,330.88	0	\$0.00	0	\$0.00	\$1,842.28
070918402169 TR-C2	MCKBRIDE, PATRICK E & KIMBERLY S MCKBRIDE 5114 LAKE MENDOTA DR MADISON, WI 53705-1309	5114 Lake Mendota Dr	59.68	Lake Mendota Dr	70	\$105.70	160	\$651.20	0	\$0.00	5	\$18.40	1	59.68	\$2,443.90	0	\$0.00	0	\$0.00	\$3,219.20
070918403133 TR-C2	BUTLER, GREGORY CAMERON 5316 LAKE MENDOTA DR MADISON, WI 53705	5316 Lake Mendota Dr	50.00	Lake Mendota Dr	175	\$264.25	275	\$1,119.25	0	\$0.00	0	\$0.00	1	32.5	\$1,330.88	1	\$5,000.00	0	\$0.00	\$7,714.38
070918403141 TR-C2	MEIER, MATTHEW D 7 BAYSIDE DR MADISON, WI 53704	5312 Lake Mendota Dr	50.00	Lake Mendota Dr	305	\$460.55	450	\$1,831.50	0	\$0.00	0	\$0.00	1	50	\$2,047.50	1	\$5,000.00	0	\$0.00	\$9,339.55
070918403159 TR-C2	CITY OF MADISON PARKS SPRING HARBOR PARK 210 MLK JR BLVD RM 104 MADISON, WI 53703-3342	5218 Lake Mendota Dr	242.00	Lake Mendota Dr	0	\$0.00	220	\$895.40	140	\$240.80	0	\$0.00	1	242	\$9,909.90	0	\$0.00	0	\$0.00	\$11,046.10
070918405014 HIS-L	MADISON METRO SCHOOL DIST SPRING HARBOR SCHOOL 545 W DAYTON ST MADISON, WI 53703-1991	1110 Spring Harbor Dr	670.00	Spring Harbor Dr & Lake Mendota Dr.	0	\$0.00	0	\$0.00	0	\$0.00	0	\$0.00	1	50	\$2,047.50	0	\$0.00	0	\$0.00	\$2,047.50
070918406103 SR-C1	FETTIPLACE, ROBERT 1138 MINOCQUA CRES MADISON, WI 53705	1138 Minocqua Cres	80.00 151.30	Lake Mendota Dr. Minocqua Crescent	0	\$0.00	0	\$0.00	0	\$0.00	0	\$0.00	0.5	80.00	\$1,638.00	1	\$1,250.00	35	\$875.00	\$3,763.00

070918406111 CN	CITY OF MADISON PARKS SPRING HARBOR PARK 210 MLK JR BLVD RM 104 MADISON, WI 53703-3342	5209 Lake Mendota Dr	420.00	Lake Mendota Dr	150	\$226.50	75	\$305.25	60	\$103.20	0	\$0.00	1	420	\$17,199.00	0	\$0.00	0	\$0.00	\$17,833.95
070918407010 SR-C1	BAUER, JEFFREY C ELIZABETH M BAUER 1137 MINOCQUA CRESCENT MADISON, WI 53705	1137 Minocqua Cres	115.00	Minocqua Cres	0	\$0.00	0	\$0.00	0	\$0.00	0	\$0.00	0.5	68.00	\$1,392.30	1	\$1,250.00	40	\$1,000.00	\$3,642.30
070918407060 HIS-L	DIETRICH, MARIE H ERIK T INFIELD 5101 LAKE MENDOTA DR MADISON, WI 53705	5101 Lake Mendota Dr	110.5 192.5	Lake Mendota Dr Risser Rd.	0	\$0.00	0	\$0.00	0	\$0.00	0	\$0.00	0.5	144	\$2,948.40	0	\$0.00	0	\$0.00	\$2,948.40
070918407078 SR-C1	SLATTERY, SUSAN B 5109 LAKE MENDOTA DR MADISON, WI 53705-1308	5109 Lake Mendota Dr	128.00	Lake Mendota Dr	20	\$30.20	0	\$0.00	0	\$0.00	20	\$73.60	1	128	\$5,241.60	0	\$0.00	0	\$0.00	\$5,345.40
070918407086 SR-C1	LARSON, SANDRA L & PHILIPP W SIMON 5125 LAKE MENDOTA DR MADISON, WI 53705-1308	5125 Lake Mendota Dr	128.00	Lake Mendota Dr	0	\$0.00	0	\$0.00	175	\$301.00	0	\$0.00	1	128	\$5,241.60	1	\$1,250.00	34	\$850.00	\$7,642.60
070918407094 SR-C1	KENNEDY, GAIL PATRICE 5127 LAKE MENDOTA DR MADISON, WI 53705-1308	5127 Lake Mendota Dr	72.00	Lake Mendota Dr	0	\$0.00	145	\$590.15	0	\$0.00	0	\$0.00	1	72	\$2,948.40	1	\$1,250.00	35	\$875.00	\$5,663.55
070918407101 SR-C1	DAU-SCHMIDT, NATHANIEL ANNA STRAND 5117 LAKE MENDOTA DR MADISON, WI 53705-1308	5117 Lake Mendota Dr	120.70	Lake Mendota Dr	0	\$0.00	0	\$0.00	175	\$301.00	25	\$92.00	1	120.7	\$4,942.67	1	\$1,250.00	26	\$650.00	\$7,235.67
070918408018 HIS-L	RICKMAN, ROBERT C & MAUREEN D RICKMAN 5053 LAKE MENDOTA DR MADISON, WI 53705	5053 Lake Mendota Dr	135.50	Lake Mendota Dr Risser Rd.	0	\$0.00	0	\$0.00	0	\$0.00	0	\$0.00	0.5	187.5	\$3,839.06	0	\$0.00	0	\$0.00	\$3,839.06
070918408117 SR-C1	ROSENBLUM, MICHAEL J 1134 MERRILL SPRINGS RD MADISON, WI 53705-1317	1134 Merrill Springs Rd	180.2 159.6	Lake Mendota Dr Merrill Springs Rd.	20	\$30.20	80	\$325.60	0	\$0.00	0	\$0.00	0.5	307	\$6,285.83	1	\$1,250.00	23	\$575.00	\$8,466.63
070918409016 SR-C1	SHORE, EILEEN 5001 LAKE MENDOTA DR MADISON, WI 53705	5001 Lake Mendota Dr	147.57	Lake Mendota Dr	0	\$0.00	0	\$0.00	120	\$206.40	0	\$0.00	1	147.57	\$6,042.99	1	\$1,250.00	25	\$625.00	\$8,124.39
070918409024 SR-C1	ROSEVEAR, JOYCE A Y 5013 LAKE MENDOTA DR. MADISON, WI 53705-1307	5013 Lake Mendota Dr	100.00	Lake Mendota Dr	0	\$0.00	0	\$0.00	150	\$258.00	0	\$0.00	1	100	\$4,095.00	1	\$1,250.00	25	\$625.00	\$6,228.00
070918409032 SR-C1	ROSEVEAR, FREDRICK M & JOYCE A Y ROSEVEAR 5013 LAKE MENDOTA DR MADISON, WI 53705	5025 Lake Mendota Dr	180.3 164.30	Lake Mendota Dr Merrill Springs Rd.	260	\$392.60	370	\$1,505.90	0	\$0.00	0	\$0.00	0.33	239	\$3,229.73	1	\$1,250.00	26	\$650.00	\$7,028.23
070918409024 SR-C1	TIFFANY, STEVEN K 1134 MINOCQUA CRES MADISON, WI 53705	1134 Minocqua Cres	100.00	Minocqua Cres	0	\$0.00	0	\$0.00	0	\$0.00	0	\$0.00	0	0	\$0.00	1	\$1,250.00	37	\$925.00	\$2,175.00
TOTALS					4095	\$6,183.45	5770	\$23,483.90	1400	\$2,408.00	140	\$515.20	--	4909.44	\$170,880.66	16	\$27,500.00	452	\$11,300.00	\$242,271.21