



Legend:

- Existing Parking
- Remove Parking
- Bike Flexible Delineator
- Bus Stop
- Loading Zone
- Added Parking

ORIGINATOR: CITY OF MADISON, TRAFFIC ENG. DIV. PLOT NAME: PLOT SCALE: REV. DATE:



Section Planned for 2019 Construction

**Legend:**

- Existing Parking
- Remove Parking
- Bike Flexible Delineator
- Bus Stop
- Loading Zone
- Added Parking



PLOT SCALE:

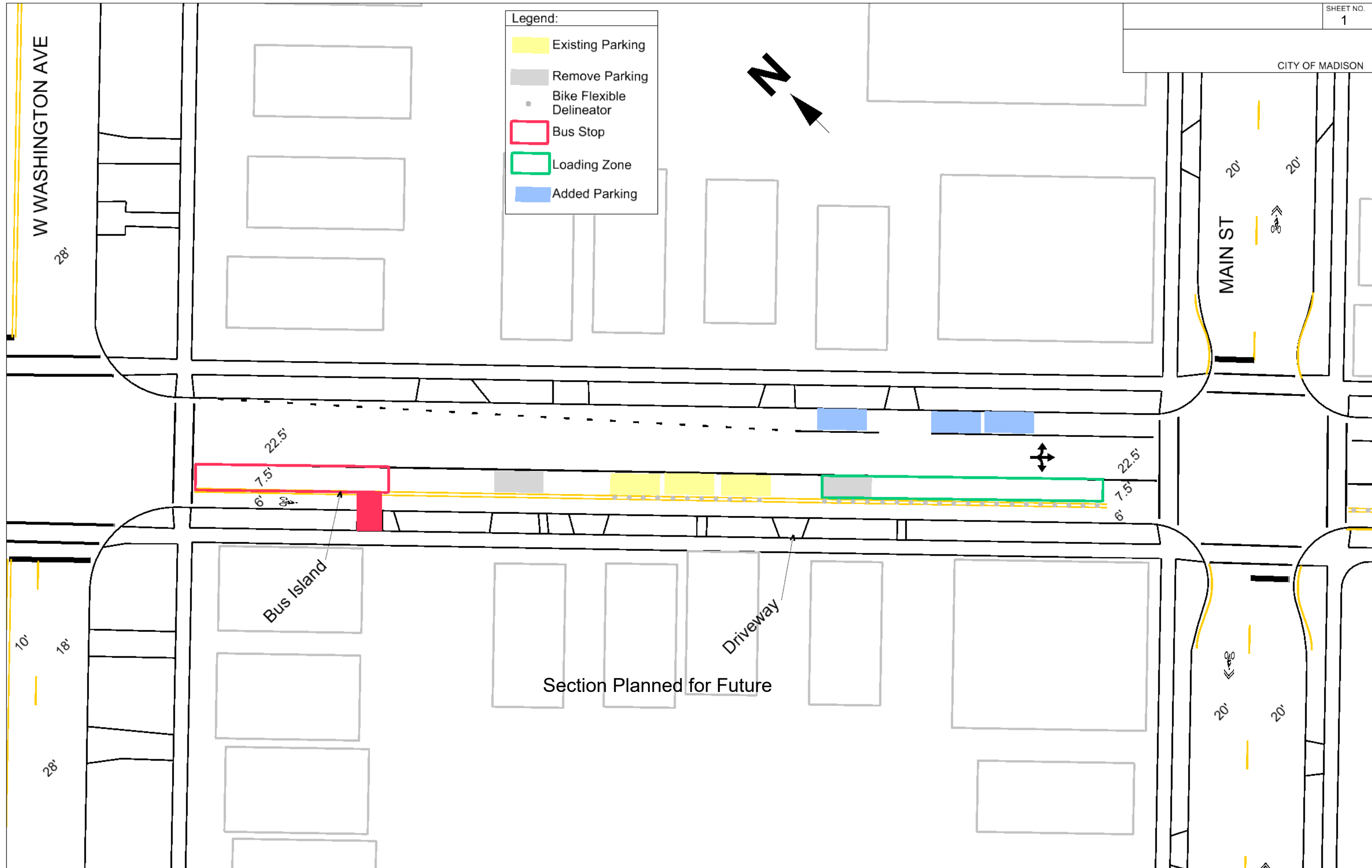
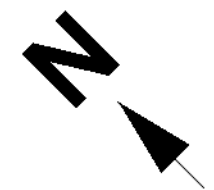
PLOT NAME:

REV. DATE:

ORIGINATOR: CITY OF MADISON, TRAFFIC ENG. DIV.

Legend:

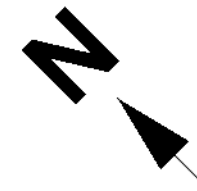
- Existing Parking
- Remove Parking
- Bike Flexible Delineator
- Bus Stop
- Loading Zone
- Added Parking



ORIGINATOR: CITY OF MADISON, TRAFFIC ENG. DIV.  
 REV. DATE:  
 PLOT NAME:  
 PLOT SCALE:

Legend:

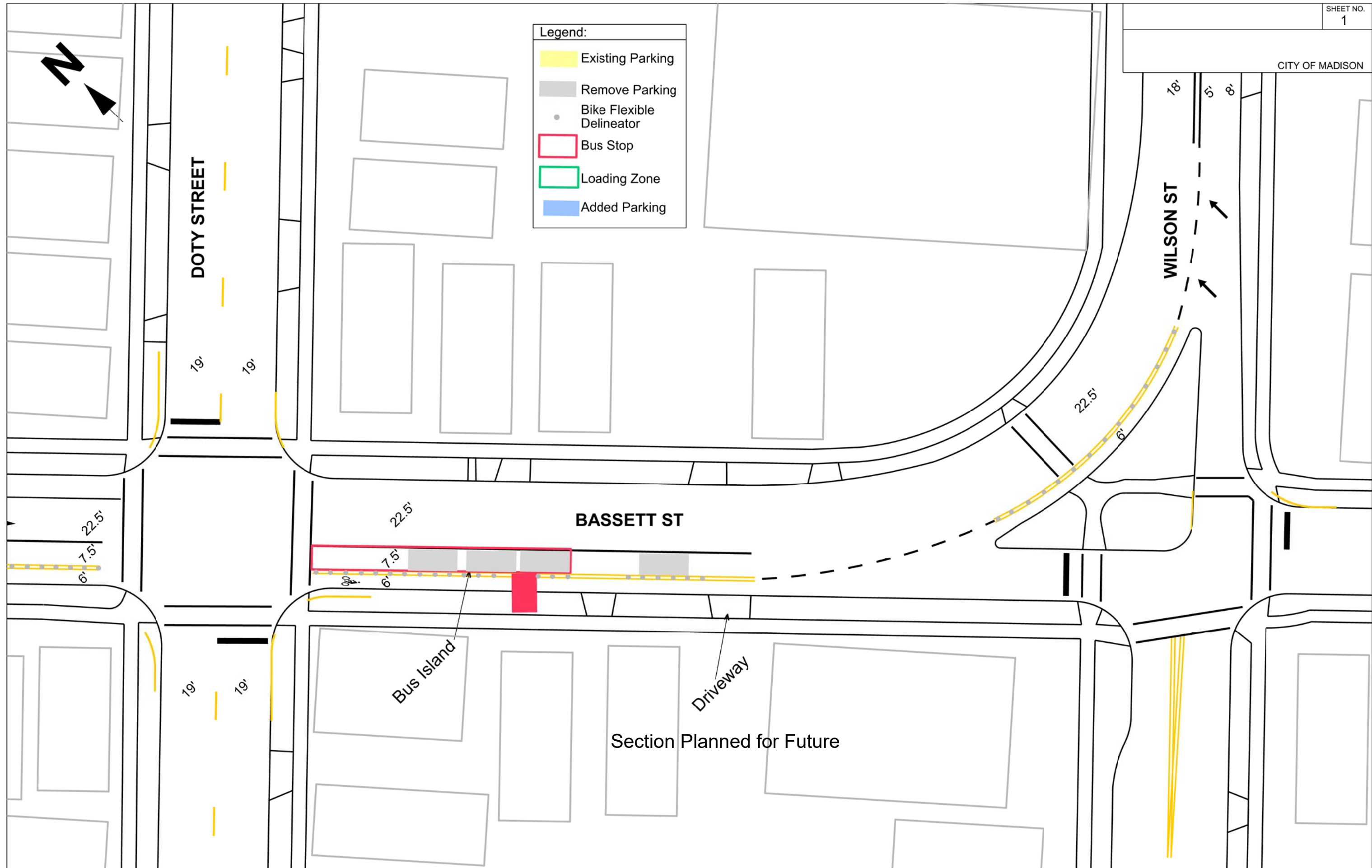
- Existing Parking
- Remove Parking
- Bike Flexible Delineator
- Bus Stop
- Loading Zone
- Added Parking



PLOT SCALE:  
 PLOT NAME:  
 REV. DATE:  
 ORIGINATOR: CITY OF MADISON, TRAFFIC ENG. DIV.

**Legend:**

- Existing Parking
- Remove Parking
- Bike Flexible Delineator
- Bus Stop
- Loading Zone
- Added Parking



PLOT SCALE:

PLOT NAME:

REV. DATE:

ORIGINATOR: CITY OF MADISON, TRAFFIC ENG. DIV.

Legend:

- Existing Parking
- Remove Parking
- Bike Flexible Delineator
- Bus Stop
- Loading Zone
- Added Parking



PLOT SCALE:  
 PLOT NAME:  
 REV. DATE:  
 ORIGINATOR: CITY OF MADISON, TRAFFIC ENG. DIV.

