


























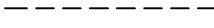
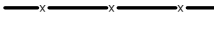
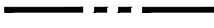
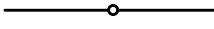
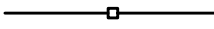








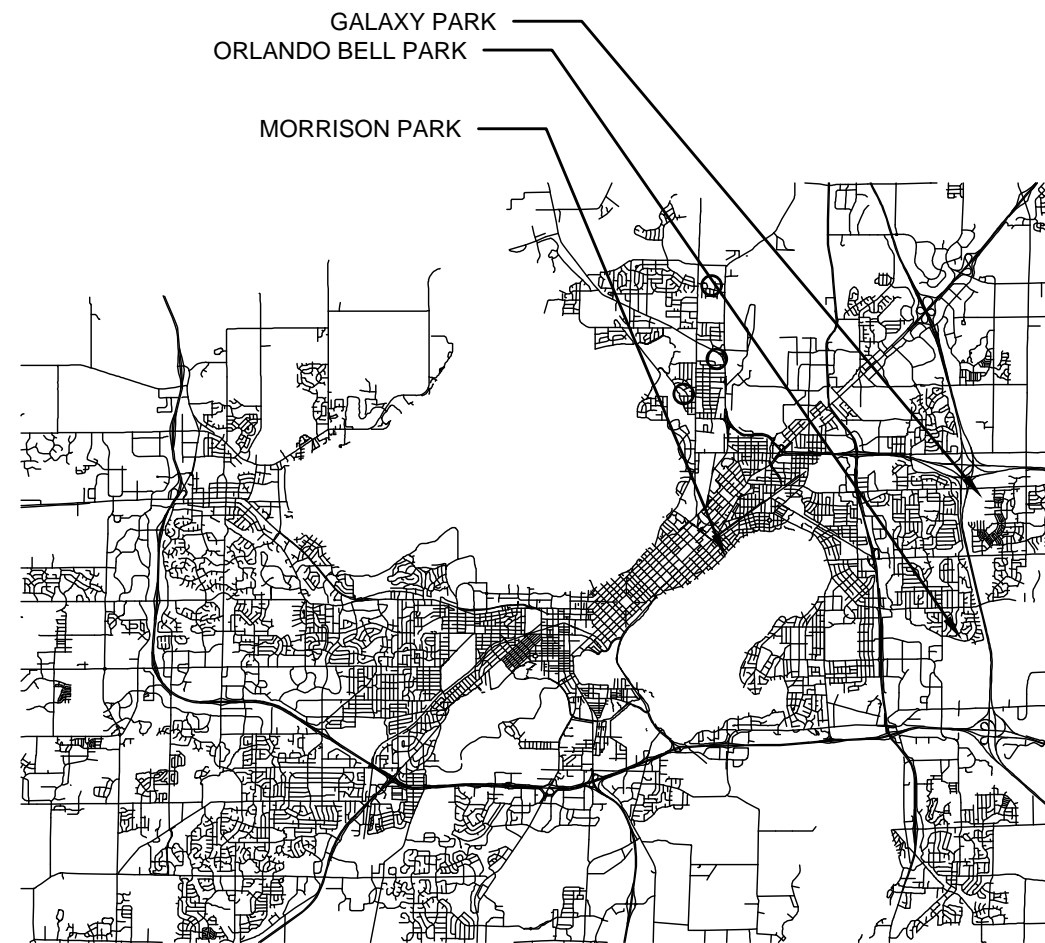


**LEGEND**

-  EX. ELECTRICAL HAND HOLE
-  EX. ELECTRICAL PEDESTAL
-  EX. TELEPHONE PEDESTAL
-  EX. TREE
-  EX. WATER HYDRANT
-  EX. WATER VALVE
-  EX. PROPERTY LINE
-  EX. EASEMENT
-  EX. FENCE LINE
-  EX. TREE LINE
-  EX. CONTOUR (INDEX)
-  EX. CONTOUR (INTER)
-  EX. ABANDONED UTILITY
-  EX. ELECTRIC
-  EX. FIBER OPTIC
-  EX. NATURAL GAS
-  EX. OVERHEAD LINE
-  EX. SANITARY SEWER
-  EX. STORM SEWER
-  EX. CABLE TV
-  EX. UNDERGROUND TELEPHONE
-  EX. WATER LINE
-  EX. GRAVEL
-  EX. CONCRETE
  
-  PRO. SPOT ELEVATION
-  PRO. CONTOUR (INDEX)
-  PRO. CONTOUR (INTER)
-  PRO. FENCE
-  PRO. GRADING LIMITS
-  PRO. SILT SOCK
-  PRO. CONSTRUCTION FENCE
-  PRO. STORM SEWER
-  PRO. ASPHALT
-  PRO. WOOD MULCH
-  PRO. PEA GRAVEL
-  PRO. CONCRETE
-  PRO. CONSTRUCTION ENTRANCE
-  PRO. BOULDER RETAINING WALL
-  REMOVE EX. ASPHALT
-  REMOVE EX. TOPSOIL

# 2020 PLAYGROUND IMPROVEMENTS - GROUP 3

## MUNIS NOs. 12679-51-130 & 12680-51-130



DESIGNED BY:

City of Madison  
Department of Public Works  
**PARKS DIVISION**  
City-County Building, Suite 104  
210 Martin Luther King, Jr. Blvd.  
Madison, WI 53703



**SHEET SCHEDULE**

- 1 GALAXY PARK**
- 1.1 Project Location and Site Access
- 1.2 Existing Conditions
- 1.3 Demolition and Site Plan
- 1.4 Site Plan
- 1.5 Grading and Erosion Control Plan
- 1.6 Design Calculations
- 2 MORRISON PARK**
- 2.1 Project Location and Site Access
- 2.2 Existing Conditions
- 2.3 Demolition and Site Plan
- 2.4 Site Plan
- 2.5 Grading and Erosion Control Plan
- 2.6 Design Calculations
- 3 ORLANDO BELL PARK**
- 3.1 Project Location and Site Access
- 3.2 Existing Conditions
- 3.3 Demolition and Site Plan
- 3.4 Site Plan
- 3.5 Grading and Erosion Control Plan
- 3.6 Design Calculations
- 4 DETAILS**
- 4.1 Details- Playground and Pavement Edge

PROJECT:

**2020 PLAYGROUND  
IMPROVEMENTS -  
GROUP 3**

Although every effort has been made in preparing these plans and checking them for accuracy, the contractor and subcontractors must check all details and dimensions of their trade and be responsible for the same.

ITEM	DATE
ADVERTISED TO BID: SC	06/11/2020

PUBLIC WORKS PROJECT #:  
**8904**

SHEET TITLE:  
**COVER SHEET**

SHEET NUMBER:



JACKSON QUARRY LN

MILKY WAY

RAG

**Galaxy Park  
Playground Location**

Open Space for  
Active/Passive  
Recreation

Shelter

Playground

Sled Hill

Planted  
Berm

Prairie / Low Mow  
Area

City of Madison  
Department of Public Works  
**PARKS DIVISION**  
City-County Building, Suite 104  
210 Martin Luther King Jr. Blvd.  
Madison WI 53703  
[www.cityofmadison.com](http://www.cityofmadison.com)

*play*  
**MADISON  
PARKS**



Graphical Scale  
0 30 60 ft

ACTION DATE  
Park Comm. approval 06-13-2018

**MASTER PLAN for  
GALAXY PARK**

132 Milky Way

- LEGEND (and see map notes)
- General - Existing
  - - - General - Planned
  - - - Ski Trail - Existing
  - - - Ski Trail - Planned
  - - - Hiking Trail - Existing
  - - - Hiking Trail - Planned
  - - - Stream/Ditch - Existing
  - - - Stream/Ditch - Planned
  - Woods - Existing
  - - - Woods - Planned
  - Prairie/Low Mow - Existing
  - - - Prairie/Low Mow - Planned
  - - - Contours - Existing
  - - - Contours - Planned
  - - - Property Line - Existing
  - - - Property Line - Planned
  - - - Greenway - Existing

SHEET NUMBER: **1 of 1**



**GALAXY PARK- PLAY EQUIPMENT**



Time: 4/28/2020 2:09:08 PM

Note: Morrison Park Playground Location

City of Madison, WI - GIS/Mapping data

Printed By: pasjc

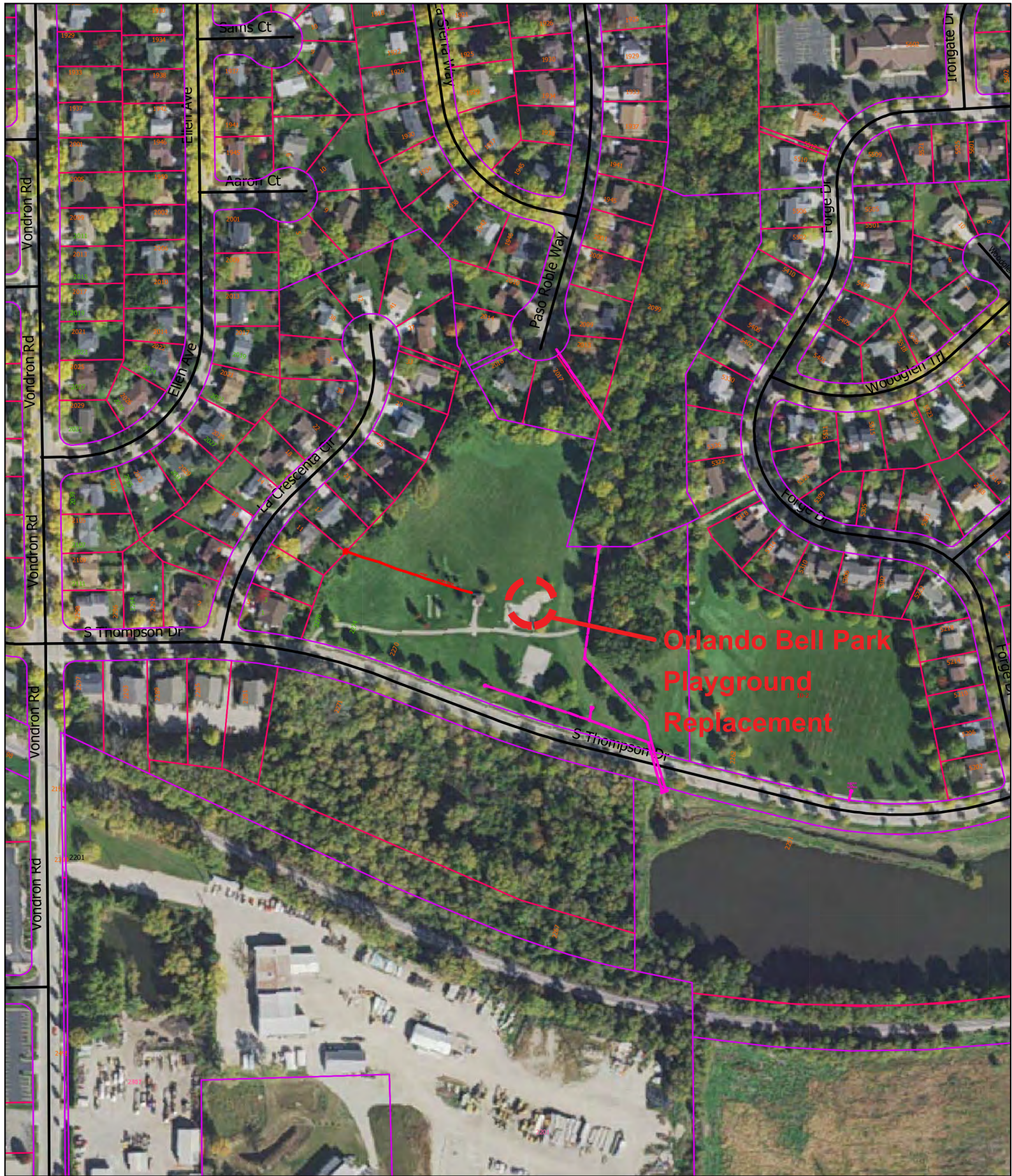
Disclaimer: The City makes no representation about the accuracy of these records and shall not be liable for any damages



**MORRISON PARK- PLAY EQUIPMENT**



**MORRISON PARK- PLAY EQUIPMENT**



**Time:** 4/28/2020 2:23:16 PM

**Note:** Orlando Bell Park Playground Location

**City of Madison, WI - GIS/Mapping data**

Printed By: pasjc

Disclaimer: The City makes no representation about the accuracy of these records and shall not be liable for any damages



ORLANDO BELL PARK- PLAY EQUIPMENT