

AFFIDAVIT OF MAILING

STATE OF WISCONSIN)
) ss.
COUNTY OF DANE)

JOHN FAHRNEY, being first duly sworn on oath, deposes and says that:

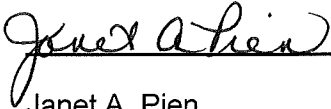
1. He is a PRINCIPAL ENGINEER 1 with the Office of the City Engineer, City of Madison, Dane County, Wisconsin, and did on the 6th day of SEPTEMBER 2013 placed in envelopes addressed to each interested owner of respective addresses as indicated by attached assessment list, a true and correct copy of the notice of assessments for the project titled **RESURFACING 2014 ASSESSMENT DISTRICT.** attached hereto.

2. She did and delivered the envelopes to the Mail Room of the Dane County Printing and Services Division, 210 Martin Luther King, Jr. Blvd., in the city of Madison, Dane County Wisconsin, for postage and depositing in the United States Mail.




John Fahrney

Subscribed and sworn to before me
this 6th day of DECEMBER 2013



Janet A. Pien
Notary Public, State of Wisconsin
My Commission expires: 2/28/14





**NOTICE OF PUBLIC HEARING
BEFORE THE BOARD OF PUBLIC WORKS
FOR
PLANS, SPECIFICATIONS, AND SPECIAL ASSESSMENTS
FOR
PUBLIC WORKS IMPROVEMENTS
MADISON, WISCONSIN**

PART I

The Common Council of the City of Madison, Wisconsin, having heretofore decided that it is expedient and necessary that the improvements as listed in Part II hereof be improved at the expense of the property thereby on which would be conferred some special benefit.

NOW, THEREFORE, NOTICE IS HEREBY GIVEN:

That the City Engineer has prepared plans, specifications, a proposed schedule of assessments, and an estimate of the entire costs of the improvement for each of the districts listed in Part II hereof, and;

That the plans, specifications, a proposed schedule of assessments, and an estimate of the entire cost of the improvements listed hereto are available and open to inspection by all interested persons in the office of the City Engineer, Room 115, City-County Building, 210 Martin Luther King Jr. Blvd., between the hours of 7:30 a.m. and 4:00 p.m., Monday through Friday, and will so continue to be for ten (10) working days from the first published date of this notice, and;

That on **WEDNESDAY, DECEMBER 18, AT 6:00 P.M.**, the Board of Public Works will hold a public hearing at **CITY ENGINEERING SERVICES BUILDING, TRAINING ROOM, 1600 EMIL STREET, MADISON WISCONSIN** and will consider any objections that may be filed in writing or in person and hear all persons desiring to be heard, and;

That special assessments may be paid over an eight (8) year period, with the owner paying 1/8 of the principal each year plus three and one half (3.5%) percent interest on the unpaid balance, as determined by the Board of Public Works.

That if the total assessment is paid in full before October 31st in the year that the billing is made, irrespective of project completion, then no interest shall be charged.

If you need an interpreter, translator, materials in alternate formats or other accommodations to access this service, activity or program, please call the Engineering Division at (608) 264-9277 at least three business days prior to the meeting or email us at engineering@cityofmadison.com.

If you require an interpreter, materials in alternate formats, or other accommodations to access this public hearing, please contact the Engineering Division at phone (608) 266-4751. Please make contact at least 24 hours prior to the date of this public hearing so that we can make proper accommodations.


PART II

STATE STREET RECONSTRUCTION ASSESSMENT DISTRICT-2014

RESURFACING 2014-ASSESSMENT DISTRICT

By Order of the Board of Public Works, Madison, Wisconsin

PUB: WSJ 12/6/13



**NOTICE OF SPECIAL ASSESSMENT
RESURFACING 2014 –ASSESSMENT DISTRICT**

Remove & Replace 7" Concrete Apron @ \$5.50/ Square Foot (SF)	Remove & Replace 5" Concrete Sidewalk @ \$5.00/ Square Foot (SF)	Remove & Replace Curb & Gutter @ \$28.00/ Lineal Foot (LF)	Remove & Replace Asphalt Drive @ \$27.00/ Square Yard (SY)	New 7" Concrete Driveway Apron @ \$6.50/ Square Foot (SF)	Total Estimated Assessment
0 SF	0 SF	75 LF	0 SY	0 SF	
\$ 0.00	\$ 0.00	\$ 32.76	\$ 0.00	\$ 0.00	\$ 32.76

PROJECT LOCATION: 6830 Old Sauk Ct
ASSESSABLE PARCEL ADDRESS: 6808 Old Sauk Ct

PARCEL: 0708-133-1004-5
ZONING: SR-V2

Owner:
CHANG, DANIEL Y
& JENNIFER LIAO CHANG
11653 CHESTNUT RIDGE ST
MOORPARK, CA 93021

PLEASE NOTE: THIS IS NOT A BILL

**NOTICE OF PUBLIC HEARING BEFORE THE BOARD OF PUBLIC WORKS
FOR PLANS, SPECIFICATIONS, AND SPECIAL ASSESSMENTS FOR PUBLIC WORKS IMPROVEMENTS
MADISON, WISCONSIN**

DATE: WEDNESDAY, DECEMBER 18, 2013

TIME: 6:00 P.M.

LOCATION: 1600 EMIL ST (ENGINEERING SERVICES BUILDING, TRAINING ROOM)

The City of Madison will be making street improvements at the property listed above. The improvements will be assessed as noted above. The Total Assessment as shown details the **estimated** individual property owners' share of improvements. A complete set of proposed schedule of assessments for all affected properties are available at the City Engineering Operations Building, 1600 Emil St., between the hours of 7:30 a.m. and 4:00 p.m., Monday through Friday, and at <http://www.cityofmadison.com/engineering/resurfacing/>.

This is not a bill. You, the property owner, will be invoiced once the work is complete.

Special assessments may be paid over an eight (8) year period, with the owner paying 1/8 of the principal each year plus three (3.5%) percent interest on the unpaid balance.

The Board of Public Works will hold a public hearing at the time and place noted above and will consider any objections that may be filed in writing or in person and hear all persons desiring to be heard.

The total assessment, if paid in full before October 31st in the year the billing is made, irrespective of project completion, no interest shall be charged.

If you require an interpreter, materials in alternate formats, or other accommodations to access this public hearing, please contact the Engineering Division at phone (608) 266-4751 or TDD (608) 267-8677. Please make contact at least twenty- four (24) hours prior to the date of this public hearing so that we can make proper accommodations.

RESURFACING 2014 – ASSESSMENT DISTRICT

By Order of the Board of Public Works of the City of Madison, Wisconsin
Robert F. Phillips, P.E.,
Executive Secretary

PUB: WISCONSIN STATE JOURNAL: December 6. 2013

<< SEE BACK SIDE FOR ADDITIONAL INFORMATION

TO: Property Owners Adjacent to Street Resurfacing

December 2, 2013

The City of Madison is proposing to resurface approximately 14 miles of existing asphalt pavement in 2014.

You are being sent this letter to notify you of a public hearing before the Board of Public Works regarding the Street Resurfacing, at the time and location noted on the reverse side of this letter. City Engineering will make a short presentation at the meeting, followed by the public hearing. The project will involve special assessments to owners of property, with deficient curb & gutter, adjacent to the project. The estimated quantity and cost to the individual property owner is printed on the reverse side of this letter.

A complete list of the roadways proposed for street resurfacing in 2014 and proposed estimated assessments are available for review at the following link <http://www.cityofmadison.com/engineering/resurfacing/>.

The resurfacing program includes multiple phases: Replacement of deficient curb & gutter, drive apron and sidewalk; milling or pulverizing the existing pavement; placement of a new asphalt surface and some streets will also have storm sewer or water main construction. Disturbed terrace areas will be restored with topsoil, seed and matting. Work is coordinated to minimize inconvenience to property owners and lessen time in between each phase.

The Resurfacing Program will start in April and run through November. The length of construction on your street will vary depending on the length of the street, the condition of the soil under the pavement (subbase) and the amount of curb and gutter being replaced. **At this time there is no schedule for the work on your street.** If you sign up for a My Madison.com account at <https://my.cityofmadison.com/> you will be updated on schedules in March or April 2014 when resurfacing contracts are awarded to contractors.

Streets will remain open to traffic during construction. Residential driveway access will be maintained as often as possible. However, in some instances driveway access will need to be removed to facilitate construction of the curb & gutter, drive apron, sidewalk, pulverizing and paving. The contractor will provide notice to the property 48 hours prior to removing curb & gutter and eliminating access. Access will be maintained to commercial properties at all times.

The City assumes the entire cost of the improvements to the pavement, sidewalk ramps and in most cases the replacement of curb & gutter at intersections. Abutting property owners are assessed 50% of the cost to remove and replace curb & gutter, drive apron and sidewalk adjacent to their property.

After the project is bid, and work is complete, a final assessment will be calculated based on bid prices and work actually performed. The final assessment, which will be billed after the completion of the project, is payable as noted on the reverse side of this letter.

Steve Armstrong, of my staff, is the Inspector for this project. The Inspector's role is to ensure the City's standards for construction are met and to help resolve any problems arising during construction. Questions regarding the proposed improvements or your estimated assessment may be directed to Steve Armstrong at 266-4914. If you have questions during construction, you can reach him in the field at 520-2360. John Fahrney, Construction Engineer, is in charge of the Construction Inspection Program for the City. He may be reached at the Engineering Service Building at 266-9091.

Sincerely,



Robert F. Phillips, P.E., City Engineer

cc: John Fahrney, P.E., Engineering
Steve Sonntag, P.E., Engineering

Greg Fries, P.E., Engineering
Steve Armstrong, Engineering
Brenda Boylan, Engineering
Harish Sharma, Engineering

2014 Street Resurfacing Schedule Of Assessments

Site Address Parcel Address Parcel Number	Aldermanic District	7" Drive Apron \$5.50 per SF	5" Sidewalk \$5.00 per SF	Curb Gutter \$28.00 per LF	Bituminous Drive \$27.00 per SY	New 7" Conc Driveway Apron \$6.50 per SF	Total Cost
Project Street(s)							
Adderbury Cir							
2101 Adderbury Cir	20	0.00	0.00	40.00	22.00	0.00	
2101 Adderbury Cir 0608-012-1509-2		\$0.00	\$0.00	\$1,120.00	\$594.00	\$0.00	\$1,714.00
2106 Adderbury Cir	20	0.00	0.00	40.00	7.00	0.00	
2106 Adderbury Cir 0608-012-1516-7		\$0.00	\$0.00	\$1,120.00	\$189.00	\$0.00	\$1,309.00
2109 Adderbury Cir	20	0.00	0.00	38.00	22.00	0.00	
2109 Adderbury Cir 0608-012-1510-9		\$0.00	\$0.00	\$1,064.00	\$594.00	\$0.00	\$1,658.00
2110 Adderbury Cir	20	0.00	0.00	52.00	7.00	0.00	
2110 Adderbury Cir 0608-012-1515-9		\$0.00	\$0.00	\$1,456.00	\$189.00	\$0.00	\$1,645.00
2114 Adderbury Cir	20	0.00	0.00	36.00	20.00	0.00	
2114 Adderbury Cir 0608-012-2801-1		\$0.00	\$0.00	\$504.00	\$270.00	\$0.00	\$774.00
2114 Adderbury Cir	20	0.00	0.00	36.00	20.00	0.00	
2116 Adderbury Cir 0608-012-2802-9		\$0.00	\$0.00	\$504.00	\$270.00	\$0.00	\$774.00
2117 Adderbury Cir	20	0.00	0.00	38.00	22.00	0.00	
2117 Adderbury Cir 0608-012-1511-7		\$0.00	\$0.00	\$1,064.00	\$594.00	\$0.00	\$1,658.00
2118 Adderbury Cir	20	0.00	0.00	32.00	26.00	0.00	
2118 Adderbury Cir 0608-012-1513-3		\$0.00	\$0.00	\$896.00	\$702.00	\$0.00	\$1,598.00
2121 Adderbury Cir	20	0.00	0.00	36.00	22.00	0.00	
2121 Adderbury Cir 0608-012-1512-5		\$0.00	\$0.00	\$1,008.00	\$594.00	\$0.00	\$1,602.00
Project Street(s)							
Adderbury Ln							
2009 Adderbury Ln	20	0.00	0.00	40.00	21.00	0.00	
2009 Adderbury Ln 0608-012-0714-8		\$0.00	\$0.00	\$1,120.00	\$567.00	\$0.00	\$1,687.00
2013 Adderbury Ln	20	0.00	0.00	48.00	0.00	160.00	
2013 Adderbury Ln 0608-012-0715-6		\$0.00	\$0.00	\$1,344.00	\$0.00	\$1,040.00	\$2,384.00
2014 Adderbury Ln	20	0.00	0.00	34.00	6.00	0.00	
2014 Adderbury Ln 0608-012-1607-4		\$0.00	\$0.00	\$952.00	\$162.00	\$0.00	\$1,114.00
2017 Adderbury Ln	20	0.00	0.00	35.00	0.00	200.00	
2017 Adderbury Ln 0608-012-0716-4		\$0.00	\$0.00	\$980.00	\$0.00	\$1,300.00	\$2,280.00
2018 Adderbury Ln	20	0.00	0.00	30.00	19.00	0.00	
2018 Adderbury Ln 0608-012-1608-2		\$0.00	\$0.00	\$840.00	\$513.00	\$0.00	\$1,353.00

<i>Site Address</i> Parcel Address Parcel Number	Aldermanic District	7" Drive Apron \$5.50 per SF	5" Sidewalk \$5.00 per SF	Curb Gutter \$28.00 per LF	Bituminous Drive \$27.00 per SY	New 7" Conc Driveway Apron \$6.50 per SF	Total Cost
Project Street(s)							
Adderbury Ln							
2022 Adderbury Ln	20	0.00	0.00	40.00	20.00	0.00	
2022 Adderbury Ln 0608-012-1609-0		\$0.00	\$0.00	\$1,120.00	\$540.00	\$0.00	\$1,660.00
2025 Adderbury Ln	20	0.00	0.00	85.00	20.00	0.00	
2025 Adderbury Ln 0608-012-0717-2		\$0.00	\$0.00	\$2,380.00	\$540.00	\$0.00	\$2,920.00
2026 Adderbury Ln	20	0.00	0.00	40.00	20.00	0.00	
2026 Adderbury Ln 0608-012-1610-7		\$0.00	\$0.00	\$1,120.00	\$540.00	\$0.00	\$1,660.00
2029 Adderbury Ln	20	0.00	0.00	42.00	20.00	0.00	
2029 Adderbury Ln 0608-012-2701-3		\$0.00	\$0.00	\$588.00	\$270.00	\$0.00	\$858.00
2029 Adderbury Ln	20	0.00	0.00	42.00	20.00	0.00	
2031 Adderbury Ln 0608-012-2702-1		\$0.00	\$0.00	\$588.00	\$270.00	\$0.00	\$858.00
2030 Adderbury Ln	20	0.00	0.00	40.00	20.00	0.00	
2030 Adderbury Ln 0608-012-1611-5		\$0.00	\$0.00	\$1,120.00	\$540.00	\$0.00	\$1,660.00
2033 Adderbury Ln	20	0.00	0.00	38.00	20.00	0.00	
2033 Adderbury Ln 0608-012-0719-8		\$0.00	\$0.00	\$1,064.00	\$540.00	\$0.00	\$1,604.00
Project Street(s)							
Agriculture Dr							
2530 Agriculture Dr	16	0.00	0.00	25.00	0.00	0.00	
2530 Agriculture Dr 0710-221-0305-7		\$0.00	\$0.00	\$700.00	\$0.00	\$0.00	\$700.00
2601 Agriculture Dr	16	0.00	0.00	30.00	0.00	0.00	
2601 Agriculture Dr 0710-221-0402-1		\$0.00	\$0.00	\$840.00	\$0.00	\$0.00	\$840.00
2602 Agriculture Dr	16	0.00	0.00	10.00	0.00	0.00	
2602 Agriculture Dr 0710-221-0304-9		\$0.00	\$0.00	\$280.00	\$0.00	\$0.00	\$280.00
2702 Agriculture Dr	16	0.00	0.00	10.00	0.00	0.00	
2702 Agriculture Dr 0710-221-0201-7		\$0.00	\$0.00	\$280.00	\$0.00	\$0.00	\$280.00
2742 Agriculture Dr	16	0.00	0.00	44.00	0.00	0.00	
2742 Agriculture Dr 0710-221-0202-5		\$0.00	\$0.00	\$1,232.00	\$0.00	\$0.00	\$1,232.00
2801 Agriculture Dr	16	0.00	0.00	10.00	0.00	0.00	
2801 Agriculture Dr 0710-221-0401-3		\$0.00	\$0.00	\$280.00	\$0.00	\$0.00	\$280.00
2802 Walton Commons L	16	0.00	0.00	10.00	0.00	0.00	
2802 Walton Commons Ln 0710-221-0412-0		\$0.00	\$0.00	\$280.00	\$0.00	\$0.00	\$280.00
2820 Walton Commons L	16	0.00	0.00	20.00	0.00	0.00	
2820 Walton Commons Ln 0710-221-0413-8		\$0.00	\$0.00	\$560.00	\$0.00	\$0.00	\$560.00

<i>Site Address</i> Parcel Address Parcel Number	Aldermanic District	7" Drive Apron \$5.50 per SF	5" Sidewalk \$5.00 per SF	Curb Gutter \$28.00 per LF	Bituminous Drive \$27.00 per SY	New 7" Conc Driveway Apron \$6.50 per SF	Total Cost
Project Street(s)							
Agriculture Dr							
2830 Agriculture Dr	16	0.00	0.00	15.00	0.00	0.00	
2830 Agriculture Dr		\$0.00	\$0.00	\$420.00	\$0.00	\$0.00	\$420.00
0710-221-0203-3							
Project Street(s)							
Alden Dr							
106 Alden Dr	5	0.00	0.00	70.00	18.00	0.00	
106 Alden Dr		\$0.00	\$0.00	\$1,960.00	\$486.00	\$0.00	\$2,446.00
0709-213-0619-2							
110 Alden Dr	5	0.00	0.00	36.00	0.00	0.00	
110 Alden Dr		\$0.00	\$0.00	\$1,008.00	\$0.00	\$0.00	\$1,008.00
0709-213-0618-4							
113 Alden Dr	5	0.00	0.00	35.00	0.00	0.00	
113 Alden Dr		\$0.00	\$0.00	\$980.00	\$0.00	\$0.00	\$980.00
0709-213-0705-9							
114 Alden Dr	5	0.00	0.00	70.00	7.00	0.00	
114 Alden Dr		\$0.00	\$0.00	\$1,960.00	\$189.00	\$0.00	\$2,149.00
0709-213-0617-6							
117 Alden Dr	5	0.00	0.00	12.00	6.00	0.00	
117 Alden Dr		\$0.00	\$0.00	\$336.00	\$162.00	\$0.00	\$498.00
0709-213-0706-7							
118 Alden Dr	5	0.00	0.00	30.00	7.00	0.00	
118 Alden Dr		\$0.00	\$0.00	\$840.00	\$189.00	\$0.00	\$1,029.00
0709-213-0616-8							
122 Alden Dr	5	0.00	0.00	40.00	7.00	0.00	
122 Alden Dr		\$0.00	\$0.00	\$1,120.00	\$189.00	\$0.00	\$1,309.00
0709-213-0615-0							
3910 Hillcrest Dr	5	0.00	0.00	90.00	10.00	0.00	
3910 Hillcrest Dr		\$0.00	\$0.00	\$2,520.00	\$270.00	\$0.00	\$2,790.00
0709-213-0707-5							
Project Street(s)							
Balsam Rd							
5802 Balsam Rd	20	0.00	0.00	16.00	0.00	0.00	
5802 Balsam Rd		\$0.00	\$0.00	\$448.00	\$0.00	\$0.00	\$448.00
0609-062-0323-1							
5806 Balsam Rd	20	66.00	0.00	48.00	0.00	0.00	
5806 Balsam Rd		\$363.00	\$0.00	\$1,344.00	\$0.00	\$0.00	\$1,707.00
0609-062-0322-3							
5812 Balsam Rd	20	0.00	0.00	18.00	0.00	0.00	
5812 Balsam Rd		\$0.00	\$0.00	\$504.00	\$0.00	\$0.00	\$504.00
0609-062-0321-5							
5813 Balsam Rd	20	0.00	0.00	22.00	0.00	0.00	
5813 Balsam Rd		\$0.00	\$0.00	\$616.00	\$0.00	\$0.00	\$616.00
0609-062-0403-1							
5817 Balsam Rd	20	0.00	0.00	25.00	0.00	0.00	
5817 Balsam Rd		\$0.00	\$0.00	\$700.00	\$0.00	\$0.00	\$700.00
0609-062-0404-9							

<i>Site Address</i> Parcel Address Parcel Number	Aldermanic District	7" Drive Apron \$5.50 per SF	5" Sidewalk \$5.00 per SF	Curb Gutter \$28.00 per LF	Bituminous Drive \$27.00 per SY	New 7" Conc Driveway Apron \$6.50 per SF	Total Cost
Project Street(s)							
Balsam Rd							
5818 Balsam Rd	20	0.00	0.00	44.00	16.00	0.00	
5818 Balsam Rd 0609-062-0320-7		\$0.00	\$0.00	\$1,232.00	\$432.00	\$0.00	\$1,664.00
5822 Balsam Rd	20	0.00	0.00	44.00	30.00	0.00	
5822 Balsam Rd 0609-062-0319-0		\$0.00	\$0.00	\$1,232.00	\$810.00	\$0.00	\$2,042.00
5825 Balsam Rd	20	155.00	0.00	45.00	0.00	0.00	
5825 Balsam Rd 0609-062-0406-5		\$852.50	\$0.00	\$1,260.00	\$0.00	\$0.00	\$2,112.50
5826 Balsam Rd	20	0.00	0.00	44.00	0.00	0.00	
5826 Balsam Rd 0609-062-0318-2		\$0.00	\$0.00	\$1,232.00	\$0.00	\$0.00	\$1,232.00
5829 Balsam Rd	20	140.00	26.00	45.00	0.00	0.00	
5829 Balsam Rd 0609-062-0407-3		\$770.00	\$130.00	\$1,260.00	\$0.00	\$0.00	\$2,160.00
5833 Balsam Rd	20	0.00	0.00	26.00	0.00	0.00	
5833 Balsam Rd 0609-062-0408-1		\$0.00	\$0.00	\$728.00	\$0.00	\$0.00	\$728.00
5838 Balsam Rd	20	0.00	0.00	15.00	0.00	0.00	
5838 Balsam Rd 0609-062-0315-8		\$0.00	\$0.00	\$420.00	\$0.00	\$0.00	\$420.00
Project Street(s)							
Benjamin Dr							
5330 High Crossing Blvd	17	10.00	0.00	15.00	0.00	0.00	
5330 High Crossing Blvd 0810-224-0209-4		\$55.00	\$0.00	\$420.00	\$0.00	\$0.00	\$475.00
5402 High Crossing Blvd	17	0.00	0.00	75.00	0.00	0.00	
5402 High Crossing Blvd 0810-224-0104-6		\$0.00	\$0.00	\$2,100.00	\$0.00	\$0.00	\$2,100.00
Project Street(s)							
Brompton Cir							
10 Brompton Cir	20	0.00	0.00	15.00	6.00	0.00	
10 Brompton Cir 0608-012-0708-1		\$0.00	\$0.00	\$420.00	\$162.00	\$0.00	\$582.00
26 Brompton Cir	20	0.00	0.00	30.00	11.00	0.00	
26 Brompton Cir 0608-012-0704-9		\$0.00	\$0.00	\$840.00	\$297.00	\$0.00	\$1,137.00
6 Brompton Cir	20	0.00	0.00	32.00	11.00	0.00	
6 Brompton Cir 0608-012-0709-9		\$0.00	\$0.00	\$896.00	\$297.00	\$0.00	\$1,193.00
Project Street(s)							
Daniels St							
2220 Daniels St	16	0.00	0.00	10.00	0.00	0.00	
2220 Daniels St 0710-153-0222-8		\$0.00	\$0.00	\$280.00	\$0.00	\$0.00	\$280.00

Site Address Parcel Address Parcel Number	Aldermanic District	7" Drive Apron \$5.50 per SF	5" Sidewalk \$5.00 per SF	Curb Gutter \$28.00 per LF	Bituminous Drive \$27.00 per SY	New 7" Conc Driveway Apron \$6.50 per SF	Total Cost
---	------------------------	------------------------------------	------------------------------	-------------------------------	---------------------------------------	---	---------------

Project Street(s)

Daniels St

2221 Daniels St 2221 Daniels St 0710-153-0114-7	16	0.00 \$0.00	0.00 \$0.00	20.00 \$560.00	0.00 \$0.00	0.00 \$0.00	\$560.00
2305 Daniels St 2305 Daniels St 0710-153-0113-9	16	0.00 \$0.00	0.00 \$0.00	30.00 \$840.00	0.00 \$0.00	0.00 \$0.00	\$840.00
2310 Daniels St 2310 Daniels St 0710-153-0206-2	16	200.00 \$1,100.00	0.00 \$0.00	40.00 \$1,120.00	0.00 \$0.00	0.00 \$0.00	\$2,220.00
2317 Daniels St 2317 Daniels St 0710-153-0116-3	16	0.00 \$0.00	0.00 \$0.00	10.00 \$280.00	0.00 \$0.00	0.00 \$0.00	\$280.00
2325 Daniels St 2325 Daniels St 0710-153-0101-4	16	280.00 \$1,540.00	0.00 \$0.00	55.00 \$1,540.00	0.00 \$0.00	0.00 \$0.00	\$3,080.00
2326 Daniels St 2326 Daniels St 0710-153-0205-4	16	270.00 \$1,485.00	0.00 \$0.00	40.00 \$1,120.00	0.00 \$0.00	0.00 \$0.00	\$2,605.00
2401 Daniels St 2401 Daniels St 0710-153-0102-2	16	150.00 \$825.00	0.00 \$0.00	30.00 \$840.00	0.00 \$0.00	0.00 \$0.00	\$1,665.00
2402 Daniels St 2402 Daniels St 0710-153-0204-6	16	150.00 \$825.00	0.00 \$0.00	75.00 \$2,100.00	0.00 \$0.00	0.00 \$0.00	\$2,925.00
2409 Daniels St 2409 Daniels St 0710-153-0103-0	16	0.00 \$0.00	0.00 \$0.00	20.00 \$560.00	0.00 \$0.00	0.00 \$0.00	\$560.00
2410 Daniels St 2410 Daniels St 0710-153-0203-8	16	0.00 \$0.00	0.00 \$0.00	10.00 \$280.00	0.00 \$0.00	0.00 \$0.00	\$280.00

Project Street(s)

Deming Way

1 Erdman Pl 1 Erdman Pl 0708-151-0501-4	9	0.00 \$0.00	0.00 \$0.00	10.00 \$280.00	0.00 \$0.00	0.00 \$0.00	\$280.00
1117 Deming Way 1117 Deming Way 0708-153-0203-2	9	0.00 \$0.00	0.00 \$0.00	40.00 \$1,120.00	0.00 \$0.00	0.00 \$0.00	\$1,120.00
1209 Deming Way 1209 Deming Way 0708-152-0201-8	9	0.00 \$0.00	0.00 \$0.00	10.00 \$280.00	0.00 \$0.00	0.00 \$0.00	\$280.00
1212 Deming Way 1212 Deming Way 0708-153-0402-0	9	0.00 \$0.00	0.00 \$0.00	45.00 \$1,260.00	0.00 \$0.00	0.00 \$0.00	\$1,260.00
1224 Deming Way 1224 Deming Way 0708-152-0101-0	9	0.00 \$0.00	0.00 \$0.00	10.00 \$280.00	0.00 \$0.00	0.00 \$0.00	\$280.00

Site Address Parcel Address Parcel Number	Aldermanic District	7" Drive Apron \$5.50 per SF	5" Sidewalk \$5.00 per SF	Curb Gutter \$28.00 per LF	Bituminous Drive \$27.00 per SY	New 7" Conc Driveway Apron \$6.50 per SF	Total Cost
---	------------------------	------------------------------------	------------------------------	-------------------------------	---------------------------------------	---	---------------

Project Street(s)

Deming Way

1240 Deming Way 1240 Deming Way 0708-152-0103-6	9	0.00 \$0.00	0.00 \$0.00	30.00 \$840.00	0.00 \$0.00	0.00 \$0.00	\$840.00
1255 Deming Way 1255 Deming Way 0708-152-0202-6	9	0.00 \$0.00	0.00 \$0.00	30.00 \$840.00	0.00 \$0.00	0.00 \$0.00	\$840.00
1256 Deming Way 1256 Deming Way 0708-152-0104-4	9	0.00 \$0.00	0.00 \$0.00	10.00 \$280.00	0.00 \$0.00	0.00 \$0.00	\$280.00
1257 Fourier Dr 1257 Fourier Dr 0708-151-0306-8	9	0.00 \$0.00	0.00 \$0.00	30.00 \$840.00	0.00 \$0.00	0.00 \$0.00	\$840.00
1277 Deming Way 1277 Deming Way 0708-151-0103-8	9	0.00 \$0.00	0.00 \$0.00	10.00 \$280.00	0.00 \$0.00	0.00 \$0.00	\$280.00
1280 Deming Way 1280 Deming Way 0708-151-0502-2	9	0.00 \$0.00	0.00 \$0.00	10.00 \$280.00	0.00 \$0.00	0.00 \$0.00	\$280.00
1289 Deming Way 1289 Deming Way 0708-151-0407-4	9	0.00 \$0.00	0.00 \$0.00	25.00 \$700.00	0.00 \$0.00	0.00 \$0.00	\$700.00
8308 Excelsior Dr 8308 Excelsior Dr 0708-151-0101-2	9	0.00 \$0.00	0.00 \$0.00	30.00 \$840.00	0.00 \$0.00	0.00 \$0.00	\$840.00

Project Street(s)

Esch Ln

4502 Esch Ln 4502 Esch Ln 0809-251-0402-0	18	0.00 \$0.00	0.00 \$0.00	15.00 \$420.00	0.00 \$0.00	0.00 \$0.00	\$420.00
4509 Esch Ln 4509 Esch Ln 0809-251-1009-3	18	0.00 \$0.00	0.00 \$0.00	22.00 \$616.00	0.00 \$0.00	0.00 \$0.00	\$616.00
4510 Esch Ln 4510 Esch Ln 0809-251-0403-8	18	0.00 \$0.00	0.00 \$0.00	12.00 \$336.00	0.00 \$0.00	0.00 \$0.00	\$336.00
4525 Esch Ln 4525 Esch Ln 0809-251-1005-1	18	0.00 \$0.00	0.00 \$0.00	15.00 \$420.00	0.00 \$0.00	0.00 \$0.00	\$420.00
4529 Esch Ln 4529 Esch Ln 0809-251-1004-3	18	0.00 \$0.00	0.00 \$0.00	15.00 \$420.00	0.00 \$0.00	0.00 \$0.00	\$420.00
4602 Esch Ln 4602 Esch Ln 0809-251-0409-6	18	0.00 \$0.00	0.00 \$0.00	12.00 \$336.00	0.00 \$0.00	0.00 \$0.00	\$336.00
4614 Esch Ln 4614 Esch Ln 0809-251-0412-9	18	0.00 \$0.00	0.00 \$0.00	15.00 \$420.00	0.00 \$0.00	0.00 \$0.00	\$420.00

<i>Site Address</i> Parcel Address Parcel Number	Aldermanic District	7" Drive Apron \$5.50 per SF	5" Sidewalk \$5.00 per SF	Curb Gutter \$28.00 per LF	Bituminous Drive \$27.00 per SY	New 7" Conc Driveway Apron \$6.50 per SF	Total Cost
Project Street(s)							
Esch Ln							
4617 Esch Ln	18	0.00	0.00	45.00	0.00	0.00	
4617 Esch Ln 0809-251-1002-7		\$0.00	\$0.00	\$1,260.00	\$0.00	\$0.00	\$1,260.00
4618 Esch Ln	18	0.00	0.00	26.00	0.00	0.00	
4618 Esch Ln 0809-251-0413-7		\$0.00	\$0.00	\$728.00	\$0.00	\$0.00	\$728.00
4625 Esch Ln	18	0.00	0.00	38.00	0.00	0.00	
4625 Esch Ln 0809-251-1001-9		\$0.00	\$0.00	\$1,064.00	\$0.00	\$0.00	\$1,064.00
4626 Esch Ln	18	0.00	0.00	30.00	0.00	0.00	
4626 Esch Ln 0809-251-0415-3		\$0.00	\$0.00	\$840.00	\$0.00	\$0.00	\$840.00
Project Street(s)							
Frisch Rd							
2001 Frisch Rd	20	0.00	0.00	30.00	22.00	0.00	
2001 Frisch Rd 0608-012-0604-1		\$0.00	\$0.00	\$840.00	\$594.00	\$0.00	\$1,434.00
2005 Frisch Rd	20	0.00	0.00	38.00	22.00	0.00	
2005 Frisch Rd 0608-012-3201-2		\$0.00	\$0.00	\$532.00	\$297.00	\$0.00	\$829.00
2005 Frisch Rd	20	0.00	0.00	38.00	22.00	0.00	
2007 Frisch Rd 0608-012-3202-0		\$0.00	\$0.00	\$532.00	\$297.00	\$0.00	\$829.00
2009 Frisch Rd	20	0.00	0.00	26.00	20.00	0.00	
2009 Frisch Rd 0608-012-0606-7		\$0.00	\$0.00	\$728.00	\$540.00	\$0.00	\$1,268.00
2010 Frisch Rd	20	0.00	0.00	30.00	10.00	0.00	
2010 Frisch Rd 0608-012-0713-0		\$0.00	\$0.00	\$840.00	\$270.00	\$0.00	\$1,110.00
2013 Frisch Rd	20	0.00	0.00	36.00	22.00	0.00	
2013 Frisch Rd 0608-012-0607-5		\$0.00	\$0.00	\$1,008.00	\$594.00	\$0.00	\$1,602.00
2014 Frisch Rd	20	0.00	0.00	42.00	8.00	0.00	
2014 Frisch Rd 0608-012-0712-2		\$0.00	\$0.00	\$1,176.00	\$216.00	\$0.00	\$1,392.00
2017 Frisch Rd	20	0.00	0.00	36.00	22.00	0.00	
2017 Frisch Rd 0608-012-0608-3		\$0.00	\$0.00	\$1,008.00	\$594.00	\$0.00	\$1,602.00
2018 Frisch Rd	20	0.00	0.00	38.00	8.00	0.00	
2018 Frisch Rd 0608-012-0711-4		\$0.00	\$0.00	\$1,064.00	\$216.00	\$0.00	\$1,280.00
2021 Frisch Rd	20	0.00	0.00	36.00	22.00	0.00	
2021 Frisch Rd 0608-012-0609-1		\$0.00	\$0.00	\$1,008.00	\$594.00	\$0.00	\$1,602.00
2022 Frisch Rd	20	0.00	0.00	40.00	8.00	0.00	
2022 Frisch Rd 0608-012-0710-6		\$0.00	\$0.00	\$1,120.00	\$216.00	\$0.00	\$1,336.00

<i>Site Address</i> Parcel Address Parcel Number	Aldermanic District	7" Drive Apron \$5.50 per SF	5" Sidewalk \$5.00 per SF	Curb Gutter \$28.00 per LF	Bituminous Drive \$27.00 per SY	New 7" Conc Driveway Apron \$6.50 per SF	Total Cost
Project Street(s)							
Frisch Rd							
2025 Frisch Rd 2025 Frisch Rd 0608-012-0610-8	20	0.00 \$0.00	0.00 \$0.00	36.00 \$1,008.00	22.00 \$594.00	0.00 \$0.00	\$1,602.00
2029 Frisch Rd 2029 Frisch Rd 0608-012-0611-6	20	0.00 \$0.00	0.00 \$0.00	36.00 \$1,008.00	22.00 \$594.00	0.00 \$0.00	\$1,602.00
2034 Westbrook Ln 2034 Westbrook Ln 0608-011-0509-5	20	0.00 \$0.00	0.00 \$0.00	40.00 \$1,120.00	0.00 \$0.00	0.00 \$0.00	\$1,120.00
2101 Frisch Rd 2101 Frisch Rd 0608-012-0612-4	20	0.00 \$0.00	0.00 \$0.00	32.00 \$896.00	22.00 \$594.00	0.00 \$0.00	\$1,490.00
2102 Frisch Rd 2102 Frisch Rd 0608-012-0703-1	20	0.00 \$0.00	0.00 \$0.00	36.00 \$1,008.00	24.00 \$648.00	0.00 \$0.00	\$1,656.00
2105 Frisch Rd 2105 Frisch Rd 0608-012-0613-2	20	0.00 \$0.00	0.00 \$0.00	36.00 \$1,008.00	22.00 \$594.00	0.00 \$0.00	\$1,602.00
2106 Frisch Rd 2106 Frisch Rd 0608-012-0702-3	20	0.00 \$0.00	0.00 \$0.00	26.00 \$728.00	0.00 \$0.00	0.00 \$0.00	\$728.00
2109 Frisch Rd 2109 Frisch Rd 0608-012-0614-0	20	0.00 \$0.00	0.00 \$0.00	36.00 \$1,008.00	24.00 \$648.00	0.00 \$0.00	\$1,656.00
2110 Frisch Rd 2110 Frisch Rd 0608-012-0701-5	20	0.00 \$0.00	0.00 \$0.00	65.00 \$1,820.00	23.00 \$621.00	0.00 \$0.00	\$2,441.00
2205 Frisch Rd 2205 Frisch Rd 0608-012-3301-0	20	0.00 \$0.00	0.00 \$0.00	12.00 \$168.00	0.00 \$0.00	0.00 \$0.00	\$168.00
2205 Frisch Rd 2207 Frisch Rd 0608-012-3302-8	20	0.00 \$0.00	0.00 \$0.00	12.00 \$168.00	0.00 \$0.00	0.00 \$0.00	\$168.00
2206 Frisch Rd 2206 Frisch Rd 0608-012-1502-6	20	0.00 \$0.00	0.00 \$0.00	30.00 \$840.00	21.00 \$567.00	0.00 \$0.00	\$1,407.00
2209 Frisch Rd 2209 Frisch Rd 0608-012-0618-2	20	0.00 \$0.00	0.00 \$0.00	20.00 \$560.00	22.00 \$594.00	0.00 \$0.00	\$1,154.00
2210 Frisch Rd 2210 Frisch Rd 0608-012-1501-8	20	0.00 \$0.00	0.00 \$0.00	28.00 \$784.00	19.00 \$513.00	0.00 \$0.00	\$1,297.00
2401 McKenna Blvd 2401 McKenna Blvd 0608-012-0619-0	20	100.00 \$550.00	125.00 \$625.00	10.00 \$280.00	2.00 \$54.00	0.00 \$0.00	\$1,509.00
6501 Raymond Rd 2002 Adderbury Ln 0608-012-2205-5	20	0.00 \$0.00	0.00 \$0.00	120.00 \$279.99	60.00 \$134.99	0.00 \$0.00	\$414.98

<i>Site Address</i> Parcel Address Parcel Number	Aldermanic District	7" Drive Apron \$5.50 per SF	5" Sidewalk \$5.00 per SF	Curb Gutter \$28.00 per LF	Bituminous Drive \$27.00 per SY	New 7" Conc Driveway Apron \$6.50 per SF	Total Cost
Project Street(s)							
Frisch Rd							
6501 Raymond Rd 2002 Frisch Rd 0608-012-2203-9	20	0.00 \$0.00	0.00 \$0.00	120.00 \$279.99	60.00 \$134.99	0.00 \$0.00	\$414.98
6501 Raymond Rd 2004 Adderbury Ln 0608-012-2206-3	20	0.00 \$0.00	0.00 \$0.00	120.00 \$279.99	60.00 \$134.99	0.00 \$0.00	\$414.98
6501 Raymond Rd 2004 Frisch Rd 0608-012-2204-7	20	0.00 \$0.00	0.00 \$0.00	120.00 \$279.99	60.00 \$134.99	0.00 \$0.00	\$414.98
6501 Raymond Rd 2006 Adderbury Ln 0608-012-2207-1	20	0.00 \$0.00	0.00 \$0.00	120.00 \$279.99	60.00 \$134.99	0.00 \$0.00	\$414.98
6501 Raymond Rd 2008 Adderbury Ln 0608-012-2208-9	20	0.00 \$0.00	0.00 \$0.00	120.00 \$279.99	60.00 \$134.99	0.00 \$0.00	\$414.98
6501 Raymond Rd 2010 Adderbury Ln 0608-012-2209-7	20	0.00 \$0.00	0.00 \$0.00	120.00 \$279.99	60.00 \$134.99	0.00 \$0.00	\$414.98
6501 Raymond Rd 2012 Adderbury Ln 0608-012-2210-4	20	0.00 \$0.00	0.00 \$0.00	120.00 \$279.99	60.00 \$134.99	0.00 \$0.00	\$414.98
6501 Raymond Rd 6505 Raymond Rd 0608-012-2201-3	20	0.00 \$0.00	0.00 \$0.00	120.00 \$279.99	60.00 \$134.99	0.00 \$0.00	\$414.98
6501 Raymond Rd 6507 Raymond Rd 0608-012-2202-1	20	0.00 \$0.00	0.00 \$0.00	120.00 \$279.99	60.00 \$134.99	0.00 \$0.00	\$414.98
6501 Raymond Rd 6509 Raymond Rd 0608-012-2211-2	20	0.00 \$0.00	0.00 \$0.00	120.00 \$279.99	60.00 \$134.99	0.00 \$0.00	\$414.98
6501 Raymond Rd 6511 Raymond Rd 0608-012-2212-0	20	0.00 \$0.00	0.00 \$0.00	120.00 \$279.99	60.00 \$134.99	0.00 \$0.00	\$414.98
Project Street(s)							
Gilbert Ct							
10 Gilbert Ct 10 Gilbert Ct 0709-312-0842-9	10	0.00 \$0.00	0.00 \$0.00	13.00 \$364.00	0.00 \$0.00	0.00 \$0.00	\$364.00
1009 S Whitney Way 1009 S Whitney Way 0709-312-0844-5	10	0.00 \$0.00	0.00 \$0.00	95.00 \$2,660.00	0.00 \$0.00	0.00 \$0.00	\$2,660.00
1017 S Whitney Way 1017 S Whitney Way 0709-312-0843-7	10	0.00 \$0.00	0.00 \$0.00	10.00 \$280.00	0.00 \$0.00	0.00 \$0.00	\$280.00
2 Gilbert Ct 2 Gilbert Ct 0709-312-0840-3	10	0.00 \$0.00	0.00 \$0.00	175.00 \$4,900.00	0.00 \$0.00	0.00 \$0.00	\$4,900.00

<i>Site Address</i> Parcel Address Parcel Number	Aldermanic District	7" Drive Apron \$5.50 per SF	5" Sidewalk \$5.00 per SF	Curb Gutter \$28.00 per LF	Bituminous Drive \$27.00 per SY	New 7" Conc Driveway Apron \$6.50 per SF	Total Cost
Project Street(s)							
Gilbert Ct							
6 Gilbert Ct	10	0.00	0.00	15.00	0.00	0.00	
6 Gilbert Ct 0709-312-0841-1		\$0.00	\$0.00	\$420.00	\$0.00	\$0.00	\$420.00
Project Street(s)							
Gilbert Rd							
1001 Gilbert Rd	10	0.00	0.00	90.00	12.00	0.00	
1001 Gilbert Rd 0709-311-0198-8		\$0.00	\$0.00	\$2,520.00	\$324.00	\$0.00	\$2,844.00
1001 S Whitney Way	10	0.00	0.00	160.00	0.00	0.00	
1001 S Whitney Way 0709-312-0847-9		\$0.00	\$0.00	\$4,480.00	\$0.00	\$0.00	\$4,480.00
1010 Gilbert Rd	10	0.00	0.00	15.00	0.00	0.00	
1010 Gilbert Rd 0709-312-0839-6		\$0.00	\$0.00	\$420.00	\$0.00	\$0.00	\$420.00
1101 Gilbert Rd	10	30.00	0.00	30.00	0.00	0.00	
1101 Gilbert Rd 0709-311-0201-9		\$165.00	\$0.00	\$840.00	\$0.00	\$0.00	\$1,005.00
1109 Gilbert Rd	10	0.00	0.00	16.00	0.00	0.00	
1109 Gilbert Rd 0709-311-0203-5		\$0.00	\$0.00	\$448.00	\$0.00	\$0.00	\$448.00
1134 Gilbert Rd	10	0.00	0.00	28.00	0.00	0.00	
1134 Gilbert Rd 0709-312-0834-6		\$0.00	\$0.00	\$784.00	\$0.00	\$0.00	\$784.00
1208 Gilbert Rd	10	0.00	0.00	30.00	6.00	0.00	
1208 Gilbert Rd 0709-312-0832-0		\$0.00	\$0.00	\$840.00	\$162.00	\$0.00	\$1,002.00
1212 Gilbert Rd	10	0.00	0.00	44.00	0.00	0.00	
1212 Gilbert Rd 0709-312-0831-2		\$0.00	\$0.00	\$1,232.00	\$0.00	\$0.00	\$1,232.00
1217 Gilbert Rd	10	0.00	0.00	16.00	0.00	0.00	
1217 Gilbert Rd 0709-311-0401-5		\$0.00	\$0.00	\$448.00	\$0.00	\$0.00	\$448.00
961 Gilbert Rd	10	0.00	0.00	10.00	0.00	0.00	
961 Gilbert Rd 0709-311-0199-6		\$0.00	\$0.00	\$280.00	\$0.00	\$0.00	\$280.00
Project Street(s)							
Gray Fox Trl							
7613 Gray Fox Trl	9	0.00	0.00	15.00	0.00	0.00	
7613 Gray Fox Trl 0708-233-1513-4		\$0.00	\$0.00	\$420.00	\$0.00	\$0.00	\$420.00
7706 Gray Fox Trl	9	0.00	0.00	22.00	0.00	0.00	
7706 Gray Fox Trl 0708-233-1405-3		\$0.00	\$0.00	\$616.00	\$0.00	\$0.00	\$616.00
Project Street(s)							
Harvest Hill Rd							

<i>Site Address</i> Parcel Address Parcel Number	Aldermanic District	7" Drive Apron \$5.50 per SF	5" Sidewalk \$5.00 per SF	Curb Gutter \$28.00 per LF	Bituminous Drive \$27.00 per SY	New 7" Conc Driveway Apron \$6.50 per SF	Total Cost
Project Street(s)							
Harvest Hill Rd							
7002 Harvest Hill Rd	19	0.00	0.00	22.00	0.00	0.00	
7002 Harvest Hill Rd 0708-144-1204-8		\$0.00	\$0.00	\$616.00	\$0.00	\$0.00	\$616.00
7102 Harvest Hill Rd	19	0.00	0.00	16.00	0.00	0.00	
7102 Harvest Hill Rd 0708-144-1505-0		\$0.00	\$0.00	\$448.00	\$0.00	\$0.00	\$448.00
7306 Harvest Hill Rd	19	0.00	0.00	22.00	0.00	0.00	
7306 Harvest Hill Rd 0708-144-0207-3		\$0.00	\$0.00	\$616.00	\$0.00	\$0.00	\$616.00
Project Street(s)							
Haverhill Cir							
1 Haverhill Cir	19	0.00	0.00	16.00	0.00	0.00	
1 Haverhill Cir 0708-144-1506-8		\$0.00	\$0.00	\$448.00	\$0.00	\$0.00	\$448.00
25 Haverhill Cir	19	0.00	0.00	12.00	0.00	0.00	
25 Haverhill Cir 0708-144-1511-7		\$0.00	\$0.00	\$336.00	\$0.00	\$0.00	\$336.00
29 Haverhill Cir	19	0.00	0.00	15.00	0.00	0.00	
29 Haverhill Cir 0708-144-1512-5		\$0.00	\$0.00	\$420.00	\$0.00	\$0.00	\$420.00
Project Street(s)							
Helgesen Dr							
2117 S Stoughton Rd	16	375.00	0.00	75.00	0.00	0.00	
2117 S Stoughton Rd 0710-164-1801-6		\$2,062.50	\$0.00	\$2,100.00	\$0.00	\$0.00	\$4,162.50
2201 Advance Rd	16	0.00	0.00	10.00	0.00	0.00	
2201 Advance Rd 0710-153-0210-3		\$0.00	\$0.00	\$280.00	\$0.00	\$0.00	\$280.00
2201 S Stoughton Rd	16	0.00	0.00	10.00	0.00	0.00	
2201 S Stoughton Rd 0710-164-1901-4		\$0.00	\$0.00	\$280.00	\$0.00	\$0.00	\$280.00
2202 Advance Rd	16	0.00	0.00	30.00	0.00	0.00	
2202 Advance Rd 0710-153-0305-2		\$0.00	\$0.00	\$840.00	\$0.00	\$0.00	\$840.00
4417 Helgesen Dr	16	0.00	0.00	10.00	0.00	0.00	
4417 Helgesen Dr 0710-164-1906-4		\$0.00	\$0.00	\$280.00	\$0.00	\$0.00	\$280.00
4501 Helgesen Dr	16	0.00	0.00	10.00	0.00	0.00	
4501 Helgesen Dr 0710-153-0307-8		\$0.00	\$0.00	\$280.00	\$0.00	\$0.00	\$280.00
4502 Helgesen Dr	16	0.00	0.00	10.00	0.00	0.00	
4502 Helgesen Dr 0710-153-0401-8		\$0.00	\$0.00	\$280.00	\$0.00	\$0.00	\$280.00
4510 Helgesen Dr	16	0.00	0.00	16.00	0.00	0.00	
4510 Helgesen Dr 0710-153-0402-6		\$0.00	\$0.00	\$448.00	\$0.00	\$0.00	\$448.00

<i>Site Address</i> Parcel Address Parcel Number	Aldermanic District	7" Drive Apron \$5.50 per SF	5" Sidewalk \$5.00 per SF	Curb Gutter \$28.00 per LF	Bituminous Drive \$27.00 per SY	New 7" Conc Driveway Apron \$6.50 per SF	Total Cost
Project Street(s)							
Helgesen Dr							
4601 Helgesen Dr 4601 Helgesen Dr 0710-153-0304-4	16	0.00 \$0.00	0.00 \$0.00	20.00 \$560.00	0.00 \$0.00	0.00 \$0.00	\$560.00
4602 Helgesen Dr 4602 Helgesen Dr 0710-153-0403-4	16	0.00 \$0.00	0.00 \$0.00	10.00 \$280.00	0.00 \$0.00	0.00 \$0.00	\$280.00
4702 Helgesen Dr 4702 Helgesen Dr 0710-153-0405-0	16	0.00 \$0.00	0.00 \$0.00	15.00 \$420.00	0.00 \$0.00	0.00 \$0.00	\$420.00
4710 Helgesen Dr 4710 Helgesen Dr 0710-153-0406-8	16	120.00 \$660.00	0.00 \$0.00	120.00 \$3,360.00	0.00 \$0.00	0.00 \$0.00	\$4,020.00
4718 Helgesen Dr 4718 Helgesen Dr 0710-153-0407-6	16	100.00 \$550.00	0.00 \$0.00	90.00 \$2,520.00	0.00 \$0.00	0.00 \$0.00	\$3,070.00
4808 Helgesen Dr 4808 Helgesen Dr 0710-153-0409-2	16	0.00 \$0.00	0.00 \$0.00	80.00 \$2,240.00	0.00 \$0.00	0.00 \$0.00	\$2,240.00
4850 Helgesen Dr 4850 Helgesen Dr 0710-153-0408-4	16	0.00 \$0.00	0.00 \$0.00	15.00 \$420.00	0.00 \$0.00	0.00 \$0.00	\$420.00
Project Street(s)							
Lancaster Dr							
3501 Lancaster Dr 3501 Lancaster Dr 0810-224-0205-2	17	0.00 \$0.00	0.00 \$0.00	55.00 \$1,540.00	0.00 \$0.00	0.00 \$0.00	\$1,540.00
3502 Lancaster Dr 3502 Lancaster Dr 0810-224-0301-8	17	0.00 \$0.00	0.00 \$0.00	40.00 \$1,120.00	0.00 \$0.00	0.00 \$0.00	\$1,120.00
Project Street(s)							
Leland Cir							
11 Leland Cir 11 Leland Cir 0609-062-0510-4	20	0.00 \$0.00	0.00 \$0.00	30.00 \$840.00	0.00 \$0.00	0.00 \$0.00	\$840.00
Project Street(s)							
Leland Dr							
2005 Leland Dr 2005 Leland Dr 0609-062-0204-3	20	0.00 \$0.00	0.00 \$0.00	16.00 \$448.00	15.00 \$405.00	0.00 \$0.00	\$853.00
2009 Leland Dr 2009 Leland Dr 0609-062-0205-1	20	0.00 \$0.00	0.00 \$0.00	42.00 \$1,176.00	0.00 \$0.00	0.00 \$0.00	\$1,176.00
2101 Leland Dr 2101 Leland Dr 0609-062-0502-1	20	0.00 \$0.00	0.00 \$0.00	26.00 \$728.00	0.00 \$0.00	0.00 \$0.00	\$728.00

<i>Site Address</i> Parcel Address Parcel Number	Aldermanic District	7" Drive Apron \$5.50 per SF	5" Sidewalk \$5.00 per SF	Curb Gutter \$28.00 per LF	Bituminous Drive \$27.00 per SY	New 7" Conc Driveway Apron \$6.50 per SF	Total Cost
Project Street(s)							
Leland Dr							
2102 Leland Dr	20	110.00	50.00	73.00	0.00	0.00	
2102 Leland Dr 0609-062-0401-5		\$605.00	\$250.00	\$2,044.00	\$0.00	\$0.00	\$2,899.00
2105 Leland Dr	20	0.00	0.00	16.00	0.00	0.00	
2105 Leland Dr 0609-062-0503-9		\$0.00	\$0.00	\$448.00	\$0.00	\$0.00	\$448.00
2109 Leland Dr	20	0.00	0.00	16.00	0.00	0.00	
2109 Leland Dr 0609-062-0504-7		\$0.00	\$0.00	\$448.00	\$0.00	\$0.00	\$448.00
2115 Leland Dr	20	0.00	0.00	30.00	0.00	0.00	
2115 Leland Dr 0609-062-0505-5		\$0.00	\$0.00	\$840.00	\$0.00	\$0.00	\$840.00
2125 Leland Dr	20	0.00	0.00	15.00	0.00	0.00	
2125 Leland Dr 0609-062-0511-2		\$0.00	\$0.00	\$420.00	\$0.00	\$0.00	\$420.00
5801 Raymond Rd	20	0.00	0.00	28.00	18.00	0.00	
5801 Raymond Rd 0609-062-0324-9		\$0.00	\$0.00	\$784.00	\$486.00	\$0.00	\$1,270.00
Project Street(s)							
Manor Hill Cir							
6 Manor Hill Cir	19	0.00	0.00	12.00	0.00	0.00	
6 Manor Hill Cir 0708-144-0515-0		\$0.00	\$0.00	\$336.00	\$0.00	\$0.00	\$336.00
Project Street(s)							
Morningdale Cir							
25 Morningdale Cir	19	0.00	0.00	12.00	0.00	0.00	
25 Morningdale Cir 0708-144-1004-2		\$0.00	\$0.00	\$336.00	\$0.00	\$0.00	\$336.00
29 Morningdale Cir	19	0.00	0.00	10.00	0.00	0.00	
29 Morningdale Cir 0708-144-1003-4		\$0.00	\$0.00	\$280.00	\$0.00	\$0.00	\$280.00
Project Street(s)							
N Gammon Rd							
1 Fiskdale Cir	19	0.00	0.00	10.00	0.00	0.00	
1 Fiskdale Cir 0708-144-3201-2		\$0.00	\$0.00	\$140.00	\$0.00	\$0.00	\$140.00
1 Fiskdale Cir	19	0.00	0.00	10.00	0.00	0.00	
822 N Gammon Rd 0708-144-3202-0		\$0.00	\$0.00	\$140.00	\$0.00	\$0.00	\$140.00
201 S Gammon Rd	19	0.00	0.00	60.00	0.00	0.00	
201 S Gammon Rd 0708-243-0099-4		\$0.00	\$0.00	\$1,680.00	\$0.00	\$0.00	\$1,680.00
221 N Gammon Rd	19	0.00	0.00	16.00	0.00	0.00	
221 N Gammon Rd 0708-242-1410-3		\$0.00	\$0.00	\$448.00	\$0.00	\$0.00	\$448.00

<i>Site Address</i> Parcel Address Parcel Number	Aldermanic District	7" Drive Apron \$5.50 per SF	5" Sidewalk \$5.00 per SF	Curb Gutter \$28.00 per LF	Bituminous Drive \$27.00 per SY	New 7" Conc Driveway Apron \$6.50 per SF	Total Cost
Project Street(s)							
N Gammon Rd							
301 N Gammon Rd 301 N Gammon Rd 0708-242-1405-4	19	0.00 \$0.00	0.00 \$0.00	16.00 \$448.00	0.00 \$0.00	0.00 \$0.00	\$448.00
6830 Old Sauk Ct 6802 Old Sauk Ct 0708-133-1001-1	19	0.00 \$0.00	0.00 \$0.00	75.00 \$48.93	0.00 \$0.00	0.00 \$0.00	\$48.93
6830 Old Sauk Ct 6804 Old Sauk Ct 0708-133-1002-9	19	0.00 \$0.00	0.00 \$0.00	75.00 \$50.19	0.00 \$0.00	0.00 \$0.00	\$50.19
6830 Old Sauk Ct 6806 Old Sauk Ct 0708-133-1003-7	19	0.00 \$0.00	0.00 \$0.00	75.00 \$30.87	0.00 \$0.00	0.00 \$0.00	\$30.87
6830 Old Sauk Ct 6808 Old Sauk Ct 0708-133-1004-5	19	0.00 \$0.00	0.00 \$0.00	75.00 \$32.76	0.00 \$0.00	0.00 \$0.00	\$32.76
6830 Old Sauk Ct 6810 Old Sauk Ct 0708-133-1006-1	19	0.00 \$0.00	0.00 \$0.00	75.00 \$31.50	0.00 \$0.00	0.00 \$0.00	\$31.50
6830 Old Sauk Ct 6812 Old Sauk Ct 0708-133-1005-3	19	0.00 \$0.00	0.00 \$0.00	75.00 \$31.08	0.00 \$0.00	0.00 \$0.00	\$31.08
6830 Old Sauk Ct 6814 Old Sauk Ct 0708-133-1007-9	19	0.00 \$0.00	0.00 \$0.00	75.00 \$31.04	0.00 \$0.00	0.00 \$0.00	\$31.04
6830 Old Sauk Ct 6816 Old Sauk Ct 0708-133-1008-7	19	0.00 \$0.00	0.00 \$0.00	75.00 \$32.76	0.00 \$0.00	0.00 \$0.00	\$32.76
6830 Old Sauk Ct 6818 Old Sauk Ct 0708-133-1009-5	19	0.00 \$0.00	0.00 \$0.00	75.00 \$30.87	0.00 \$0.00	0.00 \$0.00	\$30.87
6830 Old Sauk Ct 6820 Old Sauk Ct 0708-133-1010-2	19	0.00 \$0.00	0.00 \$0.00	75.00 \$31.50	0.00 \$0.00	0.00 \$0.00	\$31.50
6830 Old Sauk Ct 6822 Old Sauk Ct 0708-133-1011-0	19	0.00 \$0.00	0.00 \$0.00	75.00 \$40.55	0.00 \$0.00	0.00 \$0.00	\$40.55
6830 Old Sauk Ct 6901 Old Sauk Rd 0708-133-1012-8	19	0.00 \$0.00	0.00 \$0.00	75.00 \$50.19	0.00 \$0.00	0.00 \$0.00	\$50.19
6830 Old Sauk Ct 6902 Old Sauk Ct 0708-133-1016-0	19	0.00 \$0.00	0.00 \$0.00	75.00 \$40.30	0.00 \$0.00	0.00 \$0.00	\$40.30
6830 Old Sauk Ct 6903 Old Sauk Rd 0708-133-1013-6	19	0.00 \$0.00	0.00 \$0.00	75.00 \$45.57	0.00 \$0.00	0.00 \$0.00	\$45.57
6830 Old Sauk Ct 6904 Old Sauk Ct 0708-133-1017-8	19	0.00 \$0.00	0.00 \$0.00	75.00 \$46.20	0.00 \$0.00	0.00 \$0.00	\$46.20

<i>Site Address</i> Parcel Address Parcel Number	Aldermanic District	7" Drive Apron \$5.50 per SF	5" Sidewalk \$5.00 per SF	Curb Gutter \$28.00 per LF	Bituminous Drive \$27.00 per SY	New 7" Conc Driveway Apron \$6.50 per SF	Total Cost
Project Street(s)							
N Gammon Rd							
6830 Old Sauk Ct 6905 Old Sauk Rd 0708-133-1014-4	19	0.00 \$0.00	0.00 \$0.00	75.00 \$45.78	0.00 \$0.00	0.00 \$0.00	\$45.78
6830 Old Sauk Ct 6906 Old Sauk Ct 0708-133-1018-6	19	0.00 \$0.00	0.00 \$0.00	75.00 \$39.69	0.00 \$0.00	0.00 \$0.00	\$39.69
6830 Old Sauk Ct 6907 Old Sauk Rd 0708-133-1015-2	19	0.00 \$0.00	0.00 \$0.00	75.00 \$47.46	0.00 \$0.00	0.00 \$0.00	\$47.46
6830 Old Sauk Ct 6908 Old Sauk Ct 0708-133-1019-4	19	0.00 \$0.00	0.00 \$0.00	75.00 \$30.87	0.00 \$0.00	0.00 \$0.00	\$30.87
6830 Old Sauk Ct 6909 Old Sauk Rd 0708-133-1050-8	19	0.00 \$0.00	0.00 \$0.00	75.00 \$44.77	0.00 \$0.00	0.00 \$0.00	\$44.77
6830 Old Sauk Ct 6910 Old Sauk Ct 0708-133-1020-1	19	0.00 \$0.00	0.00 \$0.00	75.00 \$32.97	0.00 \$0.00	0.00 \$0.00	\$32.97
6830 Old Sauk Ct 6911 Old Sauk Rd 0708-133-1049-1	19	0.00 \$0.00	0.00 \$0.00	75.00 \$57.18	0.00 \$0.00	0.00 \$0.00	\$57.18
6830 Old Sauk Ct 6912 Old Sauk Ct 0708-133-1021-9	19	0.00 \$0.00	0.00 \$0.00	75.00 \$30.66	0.00 \$0.00	0.00 \$0.00	\$30.66
6830 Old Sauk Ct 6913 Old Sauk Rd 0708-133-1048-3	19	0.00 \$0.00	0.00 \$0.00	75.00 \$57.18	0.00 \$0.00	0.00 \$0.00	\$57.18
6830 Old Sauk Ct 6914 Old Sauk Ct 0708-133-1022-7	19	0.00 \$0.00	0.00 \$0.00	75.00 \$30.03	0.00 \$0.00	0.00 \$0.00	\$30.03
6830 Old Sauk Ct 6915 Old Sauk Rd 0708-133-1047-5	19	0.00 \$0.00	0.00 \$0.00	75.00 \$57.18	0.00 \$0.00	0.00 \$0.00	\$57.18
6830 Old Sauk Ct 6916 Old Sauk Ct 0708-133-1023-5	19	0.00 \$0.00	0.00 \$0.00	75.00 \$40.15	0.00 \$0.00	0.00 \$0.00	\$40.15
6830 Old Sauk Ct 6917 Old Sauk Rd 0708-133-1046-7	19	0.00 \$0.00	0.00 \$0.00	75.00 \$57.18	0.00 \$0.00	0.00 \$0.00	\$57.18
6830 Old Sauk Ct 6918 Old Sauk Ct 0708-133-1024-3	19	0.00 \$0.00	0.00 \$0.00	75.00 \$40.61	0.00 \$0.00	0.00 \$0.00	\$40.61
6830 Old Sauk Ct 6919 Old Sauk Rd 0708-133-1045-9	19	0.00 \$0.00	0.00 \$0.00	75.00 \$57.18	0.00 \$0.00	0.00 \$0.00	\$57.18
6830 Old Sauk Ct 6920 Old Sauk Ct 0708-133-1025-1	19	0.00 \$0.00	0.00 \$0.00	75.00 \$40.32	0.00 \$0.00	0.00 \$0.00	\$40.32

<i>Site Address</i> Parcel Address Parcel Number	Aldermanic District	7" Drive Apron \$5.50 per SF	5" Sidewalk \$5.00 per SF	Curb Gutter \$28.00 per LF	Bituminous Drive \$27.00 per SY	New 7" Conc Driveway Apron \$6.50 per SF	Total Cost
Project Street(s)							
N Gammon Rd							
6830 Old Sauk Ct	19	0.00	0.00	75.00	0.00	0.00	
6922 Old Sauk Ct		\$0.00	\$0.00	\$49.77	\$0.00	\$0.00	\$49.77
0708-133-1026-9							
6830 Old Sauk Ct	19	0.00	0.00	75.00	0.00	0.00	
6924 Old Sauk Ct		\$0.00	\$0.00	\$30.03	\$0.00	\$0.00	\$30.03
0708-133-1027-7							
6830 Old Sauk Ct	19	0.00	0.00	75.00	0.00	0.00	
6925 Old Sauk Rd		\$0.00	\$0.00	\$41.39	\$0.00	\$0.00	\$41.39
0708-133-1044-1							
6830 Old Sauk Ct	19	0.00	0.00	75.00	0.00	0.00	
6926 Old Sauk Ct		\$0.00	\$0.00	\$32.97	\$0.00	\$0.00	\$32.97
0708-133-1028-5							
6830 Old Sauk Ct	19	0.00	0.00	75.00	0.00	0.00	
6927 Old Sauk Rd		\$0.00	\$0.00	\$40.09	\$0.00	\$0.00	\$40.09
0708-133-1043-3							
6830 Old Sauk Ct	19	0.00	0.00	75.00	0.00	0.00	
6928 Old Sauk Ct		\$0.00	\$0.00	\$30.03	\$0.00	\$0.00	\$30.03
0708-133-1029-3							
6830 Old Sauk Ct	19	0.00	0.00	75.00	0.00	0.00	
6929 Old Sauk Rd		\$0.00	\$0.00	\$53.09	\$0.00	\$0.00	\$53.09
0708-133-1042-5							
6830 Old Sauk Ct	19	0.00	0.00	75.00	0.00	0.00	
6930 Old Sauk Ct		\$0.00	\$0.00	\$30.24	\$0.00	\$0.00	\$30.24
0708-133-1030-0							
6830 Old Sauk Ct	19	0.00	0.00	75.00	0.00	0.00	
6931 Old Sauk Rd		\$0.00	\$0.00	\$53.61	\$0.00	\$0.00	\$53.61
0708-133-1041-7							
6830 Old Sauk Ct	19	0.00	0.00	75.00	0.00	0.00	
6932 Old Sauk Ct		\$0.00	\$0.00	\$41.14	\$0.00	\$0.00	\$41.14
0708-133-1031-8							
6830 Old Sauk Ct	19	0.00	0.00	75.00	0.00	0.00	
6933 Old Sauk Rd		\$0.00	\$0.00	\$53.61	\$0.00	\$0.00	\$53.61
0708-133-1040-9							
6830 Old Sauk Ct	19	0.00	0.00	75.00	0.00	0.00	
6934 Old Sauk Ct		\$0.00	\$0.00	\$41.10	\$0.00	\$0.00	\$41.10
0708-133-1032-6							
6830 Old Sauk Ct	19	0.00	0.00	75.00	0.00	0.00	
6935 Old Sauk Rd		\$0.00	\$0.00	\$54.45	\$0.00	\$0.00	\$54.45
0708-133-1039-2							
6830 Old Sauk Ct	19	0.00	0.00	75.00	0.00	0.00	
6937 Old Sauk Rd		\$0.00	\$0.00	\$41.37	\$0.00	\$0.00	\$41.37
0708-133-1038-4							
6830 Old Sauk Ct	19	0.00	0.00	75.00	0.00	0.00	
6939 Old Sauk Rd		\$0.00	\$0.00	\$41.58	\$0.00	\$0.00	\$41.58
0708-133-1037-6							
6830 Old Sauk Ct	19	0.00	0.00	75.00	0.00	0.00	
6941 Old Sauk Rd		\$0.00	\$0.00	\$41.62	\$0.00	\$0.00	\$41.62
0708-133-1036-8							

<i>Site Address</i> Parcel Address Parcel Number	Aldermanic District	7" Drive Apron \$5.50 per SF	5" Sidewalk \$5.00 per SF	Curb Gutter \$28.00 per LF	Bituminous Drive \$27.00 per SY	New 7" Conc Driveway Apron \$6.50 per SF	Total Cost
Project Street(s)							
N Gammon Rd							
6830 Old Sauk Ct	19	0.00	0.00	75.00	0.00	0.00	
6943 Old Sauk Rd 0708-133-1035-0		\$0.00	\$0.00	\$46.41	\$0.00	\$0.00	\$46.41
6830 Old Sauk Ct	19	0.00	0.00	75.00	0.00	0.00	
6945 Old Sauk Rd 0708-133-1034-2		\$0.00	\$0.00	\$47.04	\$0.00	\$0.00	\$47.04
6830 Old Sauk Ct	19	0.00	0.00	75.00	0.00	0.00	
6947 Old Sauk Rd 0708-133-1033-4		\$0.00	\$0.00	\$45.74	\$0.00	\$0.00	\$45.74
6912 Harvest Hill Rd	19	0.00	0.00	16.00	0.00	0.00	
6912 Harvest Hill Rd 0708-133-3413-6		\$0.00	\$0.00	\$30.02	\$0.00	\$0.00	\$30.02
6912 Harvest Hill Rd	19	0.00	0.00	16.00	0.00	0.00	
6914 Harvest Hill Rd 0708-133-3414-4		\$0.00	\$0.00	\$30.02	\$0.00	\$0.00	\$30.02
6912 Harvest Hill Rd	19	0.00	0.00	16.00	0.00	0.00	
6916 Harvest Hill Rd 0708-133-3415-2		\$0.00	\$0.00	\$30.02	\$0.00	\$0.00	\$30.02
6912 Harvest Hill Rd	19	0.00	0.00	16.00	0.00	0.00	
801 N Gammon Rd 0708-133-3401-1		\$0.00	\$0.00	\$30.02	\$0.00	\$0.00	\$30.02
6912 Harvest Hill Rd	19	0.00	0.00	16.00	0.00	0.00	
803 N Gammon Rd 0708-133-3402-9		\$0.00	\$0.00	\$30.02	\$0.00	\$0.00	\$30.02
6912 Harvest Hill Rd	19	0.00	0.00	16.00	0.00	0.00	
805 N Gammon Rd 0708-133-3403-7		\$0.00	\$0.00	\$30.02	\$0.00	\$0.00	\$30.02
6912 Harvest Hill Rd	19	0.00	0.00	16.00	0.00	0.00	
807 N Gammon Rd 0708-133-3404-5		\$0.00	\$0.00	\$30.02	\$0.00	\$0.00	\$30.02
6912 Harvest Hill Rd	19	0.00	0.00	16.00	0.00	0.00	
809 N Gammon Rd 0708-133-3405-3		\$0.00	\$0.00	\$30.02	\$0.00	\$0.00	\$30.02
6912 Harvest Hill Rd	19	0.00	0.00	16.00	0.00	0.00	
811 N Gammon Rd 0708-133-3406-1		\$0.00	\$0.00	\$32.26	\$0.00	\$0.00	\$32.26
6912 Harvest Hill Rd	19	0.00	0.00	16.00	0.00	0.00	
813 N Gammon Rd 0708-133-3407-9		\$0.00	\$0.00	\$25.54	\$0.00	\$0.00	\$25.54
6912 Harvest Hill Rd	19	0.00	0.00	16.00	0.00	0.00	
815 N Gammon Rd 0708-133-3408-7		\$0.00	\$0.00	\$25.54	\$0.00	\$0.00	\$25.54
6912 Harvest Hill Rd	19	0.00	0.00	16.00	0.00	0.00	
817 N Gammon Rd 0708-133-3409-5		\$0.00	\$0.00	\$32.26	\$0.00	\$0.00	\$32.26
6912 Harvest Hill Rd	19	0.00	0.00	16.00	0.00	0.00	
819 N Gammon Rd 0708-133-3410-2		\$0.00	\$0.00	\$30.02	\$0.00	\$0.00	\$30.02

<i>Site Address</i> Parcel Address Parcel Number	Aldermanic District	7" Drive Apron \$5.50 per SF	5" Sidewalk \$5.00 per SF	Curb Gutter \$28.00 per LF	Bituminous Drive \$27.00 per SY	New 7" Conc Driveway Apron \$6.50 per SF	Total Cost
Project Street(s)							
N Gammon Rd							
6912 Harvest Hill Rd	19	0.00	0.00	16.00	0.00	0.00	
821 N Gammon Rd		\$0.00	\$0.00	\$30.02	\$0.00	\$0.00	\$30.02
0708-133-3411-0							
6912 Harvest Hill Rd	19	0.00	0.00	16.00	0.00	0.00	
823 N Gammon Rd		\$0.00	\$0.00	\$32.26	\$0.00	\$0.00	\$32.26
0708-133-3412-8							
7007 Old Sauk Rd	9	0.00	0.00	30.00	0.00	0.00	
7007 Old Sauk Rd		\$0.00	\$0.00	\$840.00	\$0.00	\$0.00	\$840.00
0708-144-0902-9							
902 N Gammon Rd	19	0.00	0.00	16.00	0.00	0.00	
902 N Gammon Rd		\$0.00	\$0.00	\$448.00	\$0.00	\$0.00	\$448.00
0708-144-1306-2							
Project Street(s)							
N Wickham Ct							
1 N Wickham Ct	1	0.00	0.00	65.00	0.00	0.00	
1 N Wickham Ct		\$0.00	\$0.00	\$1,820.00	\$0.00	\$0.00	\$1,820.00
0608-012-2007-5							
Project Street(s)							
Pflaum Rd							
2431 S Stoughton Rd	16	50.00	0.00	30.00	0.00	0.00	
2431 S Stoughton Rd		\$275.00	\$0.00	\$840.00	\$0.00	\$0.00	\$1,115.00
0710-164-0092-2							
2501 Advance Rd	16	0.00	0.00	25.00	0.00	0.00	
2501 Advance Rd		\$0.00	\$0.00	\$700.00	\$0.00	\$0.00	\$700.00
0710-222-0101-7							
2501 S Stoughton Rd	16	0.00	0.00	20.00	0.00	0.00	
2501 S Stoughton Rd		\$0.00	\$0.00	\$560.00	\$0.00	\$0.00	\$560.00
0710-211-0201-8							
2537 Daniels St	16	0.00	0.00	30.00	0.00	0.00	
2537 Daniels St		\$0.00	\$0.00	\$840.00	\$0.00	\$0.00	\$840.00
0710-222-0601-7							
4409 Pflaum Rd	16	0.00	0.00	18.00	0.00	0.00	
4409 Pflaum Rd		\$0.00	\$0.00	\$504.00	\$0.00	\$0.00	\$504.00
0710-211-0101-0							
4416 Pflaum Rd	16	0.00	0.00	20.00	0.00	0.00	
4416 Pflaum Rd		\$0.00	\$0.00	\$560.00	\$0.00	\$0.00	\$560.00
0710-164-0089-9							
4428 Pflaum Rd	16	0.00	0.00	10.00	0.00	0.00	
4428 Pflaum Rd		\$0.00	\$0.00	\$280.00	\$0.00	\$0.00	\$280.00
0710-164-2001-1							
4506 Pflaum Rd	16	0.00	0.00	20.00	0.00	0.00	
4506 Pflaum Rd		\$0.00	\$0.00	\$560.00	\$0.00	\$0.00	\$560.00
0710-153-0091-7							
4510 Pflaum Rd	16	0.00	0.00	20.00	0.00	0.00	
4510 Pflaum Rd		\$0.00	\$0.00	\$560.00	\$0.00	\$0.00	\$560.00
0710-153-0090-9							

<i>Site Address</i> Parcel Address Parcel Number	Aldermanic District	7" Drive Apron \$5.50 per SF	5" Sidewalk \$5.00 per SF	Curb Gutter \$28.00 per LF	Bituminous Drive \$27.00 per SY	New 7" Conc Driveway Apron \$6.50 per SF	Total Cost
Project Street(s)							
Pflaum Rd							
4514 Pflaum Rd	16	0.00	0.00	10.00	0.00	0.00	
4514 Pflaum Rd 0710-153-0089-2		\$0.00	\$0.00	\$280.00	\$0.00	\$0.00	\$280.00
4525 Pflaum Rd	16	0.00	0.00	28.00	0.00	0.00	
4525 Pflaum Rd 0710-222-0215-6		\$0.00	\$0.00	\$784.00	\$0.00	\$0.00	\$784.00
4537 Pflaum Rd	16	0.00	0.00	10.00	0.00	0.00	
4537 Pflaum Rd 0710-222-0216-4		\$0.00	\$0.00	\$280.00	\$0.00	\$0.00	\$280.00
4599 Pflaum Rd	16	0.00	0.00	15.00	0.00	0.00	
4599 Pflaum Rd 0710-222-0214-8		\$0.00	\$0.00	\$420.00	\$0.00	\$0.00	\$420.00
4601 Pflaum Rd	16	0.00	0.00	30.00	0.00	0.00	
4601 Pflaum Rd 0710-222-0213-0		\$0.00	\$0.00	\$840.00	\$0.00	\$0.00	\$840.00
4602 Pflaum Rd	16	0.00	0.00	24.00	0.00	0.00	
4602 Pflaum Rd 0710-153-0301-0		\$0.00	\$0.00	\$672.00	\$0.00	\$0.00	\$672.00
4606 Pflaum Rd	16	0.00	0.00	10.00	0.00	0.00	
4606 Pflaum Rd 0710-153-0310-1		\$0.00	\$0.00	\$280.00	\$0.00	\$0.00	\$280.00
4610 Pflaum Rd	16	0.00	0.00	10.00	0.00	0.00	
4610 Pflaum Rd 0710-153-0302-8		\$0.00	\$0.00	\$280.00	\$0.00	\$0.00	\$280.00
4702 Pflaum Rd	16	0.00	0.00	10.00	0.00	0.00	
4702 Pflaum Rd 0710-153-0213-7		\$0.00	\$0.00	\$280.00	\$0.00	\$0.00	\$280.00
4707 Pflaum Rd	16	0.00	0.00	40.00	0.00	0.00	
4707 Pflaum Rd 0710-222-0112-4		\$0.00	\$0.00	\$1,120.00	\$0.00	\$0.00	\$1,120.00
4710 Pflaum Rd	16	0.00	0.00	20.00	0.00	0.00	
4710 Pflaum Rd 0710-153-0221-0		\$0.00	\$0.00	\$560.00	\$0.00	\$0.00	\$560.00
4711 Pflaum Rd	16	0.00	0.00	40.00	0.00	0.00	
4711 Pflaum Rd 0710-222-0093-6		\$0.00	\$0.00	\$1,120.00	\$0.00	\$0.00	\$1,120.00
4802 Pflaum Rd	16	500.00	0.00	145.00	0.00	0.00	
4802 Pflaum Rd 0710-153-0208-8		\$2,750.00	\$0.00	\$4,060.00	\$0.00	\$0.00	\$6,810.00
4822 Pflaum Rd	16	100.00	0.00	40.00	0.00	0.00	
4822 Pflaum Rd 0710-153-0202-0		\$550.00	\$0.00	\$1,120.00	\$0.00	\$0.00	\$1,670.00
4901 Pflaum Rd	16	0.00	0.00	10.00	0.00	0.00	
4901 Pflaum Rd 0710-221-0306-5		\$0.00	\$0.00	\$280.00	\$0.00	\$0.00	\$280.00
4902 Pflaum Rd	16	100.00	0.00	40.00	0.00	0.00	
4902 Pflaum Rd 0710-153-0104-8		\$550.00	\$0.00	\$1,120.00	\$0.00	\$0.00	\$1,670.00

<i>Site Address</i> Parcel Address Parcel Number	Aldermanic District	7" Drive Apron \$5.50 per SF	5" Sidewalk \$5.00 per SF	Curb Gutter \$28.00 per LF	Bituminous Drive \$27.00 per SY	New 7" Conc Driveway Apron \$6.50 per SF	Total Cost
Project Street(s)							
Pflaum Rd							
4914 Pflaum Rd	16	0.00	0.00	10.00	0.00	0.00	
4914 Pflaum Rd		\$0.00	\$0.00	\$280.00	\$0.00	\$0.00	\$280.00
0710-153-0105-6							
<hr/>							
5002 Pflaum Rd	16	350.00	0.00	50.00	0.00	0.00	
5002 Pflaum Rd		\$1,925.00	\$0.00	\$1,400.00	\$0.00	\$0.00	\$3,325.00
0710-154-0102-0							
<hr/>							
Project Street(s)							
Plymouth Cir							
3901 Plymouth Cir	5	0.00	0.00	60.00	0.00	0.00	
3901 Plymouth Cir		\$0.00	\$0.00	\$1,680.00	\$0.00	\$0.00	\$1,680.00
0709-213-0401-3							
<hr/>							
3902 Plymouth Cir	5	0.00	0.00	35.00	0.00	0.00	
3902 Plymouth Cir		\$0.00	\$0.00	\$980.00	\$0.00	\$0.00	\$980.00
0709-213-0323-9							
<hr/>							
3909 Plymouth Cir	5	0.00	0.00	102.00	20.00	0.00	
3909 Plymouth Cir		\$0.00	\$0.00	\$2,856.00	\$540.00	\$0.00	\$3,396.00
0709-213-0403-9							
<hr/>							
3910 Plymouth Cir	5	0.00	0.00	65.00	17.00	0.00	
3910 Plymouth Cir		\$0.00	\$0.00	\$1,820.00	\$459.00	\$0.00	\$2,279.00
0709-213-0322-1							
<hr/>							
3912 Plymouth Cir	5	0.00	0.00	45.00	19.00	0.00	
3912 Plymouth Cir		\$0.00	\$0.00	\$1,260.00	\$513.00	\$0.00	\$1,773.00
0709-213-0321-3							
<hr/>							
3913 Plymouth Cir	5	0.00	0.00	70.00	18.00	0.00	
3913 Plymouth Cir		\$0.00	\$0.00	\$1,960.00	\$486.00	\$0.00	\$2,446.00
0709-213-0404-7							
<hr/>							
3917 Plymouth Cir	5	0.00	0.00	45.00	0.00	0.00	
3917 Plymouth Cir		\$0.00	\$0.00	\$1,260.00	\$0.00	\$0.00	\$1,260.00
0709-213-0405-5							
<hr/>							
3918 Plymouth Cir	5	0.00	0.00	70.00	16.00	0.00	
3918 Plymouth Cir		\$0.00	\$0.00	\$1,960.00	\$432.00	\$0.00	\$2,392.00
0709-213-0320-5							
<hr/>							
3921 Plymouth Cir	5	0.00	0.00	40.00	16.00	0.00	
3921 Plymouth Cir		\$0.00	\$0.00	\$1,120.00	\$432.00	\$0.00	\$1,552.00
0709-213-0406-3							
<hr/>							
3922 Plymouth Cir	5	170.00	0.00	45.00	0.00	0.00	
3922 Plymouth Cir		\$935.00	\$0.00	\$1,260.00	\$0.00	\$0.00	\$2,195.00
0709-213-0319-8							
<hr/>							
3925 Plymouth Cir	5	0.00	0.00	35.00	0.00	0.00	
3925 Plymouth Cir		\$0.00	\$0.00	\$980.00	\$0.00	\$0.00	\$980.00
0709-213-0407-1							
<hr/>							
3926 Plymouth Cir	5	0.00	0.00	30.00	0.00	0.00	
3926 Plymouth Cir		\$0.00	\$0.00	\$840.00	\$0.00	\$0.00	\$840.00
0709-213-0318-0							
<hr/>							
3930 Plymouth Cir	5	0.00	0.00	30.00	12.00	0.00	
3930 Plymouth Cir		\$0.00	\$0.00	\$840.00	\$324.00	\$0.00	\$1,164.00
0709-213-0317-2							

<i>Site Address</i> Parcel Address Parcel Number	Aldermanic District	7" Drive Apron \$5.50 per SF	5" Sidewalk \$5.00 per SF	Curb Gutter \$28.00 per LF	Bituminous Drive \$27.00 per SY	New 7" Conc Driveway Apron \$6.50 per SF	Total Cost
Project Street(s)							
Plymouth Cir							
3933 Plymouth Cir 3933 Plymouth Cir 0709-213-0408-9	5	0.00 \$0.00	0.00 \$0.00	85.00 \$2,380.00	15.00 \$405.00	0.00 \$0.00	\$2,785.00
3934 Plymouth Cir 3934 Plymouth Cir 0709-213-0316-4	5	0.00 \$0.00	0.00 \$0.00	22.00 \$616.00	0.00 \$0.00	0.00 \$0.00	\$616.00
3938 Plymouth Cir 3938 Plymouth Cir 0709-213-0315-6	5	0.00 \$0.00	0.00 \$0.00	45.00 \$1,260.00	15.00 \$405.00	0.00 \$0.00	\$1,665.00
3941 Plymouth Cir 3941 Plymouth Cir 0709-213-0409-7	5	0.00 \$0.00	0.00 \$0.00	105.00 \$2,940.00	10.00 \$270.00	0.00 \$0.00	\$3,210.00
3942 Plymouth Cir 3942 Plymouth Cir 0709-213-0314-8	5	0.00 \$0.00	0.00 \$0.00	20.00 \$560.00	0.00 \$0.00	0.00 \$0.00	\$560.00
3946 Plymouth Cir 3946 Plymouth Cir 0709-213-0313-0	5	230.00 \$1,265.00	0.00 \$0.00	30.00 \$840.00	0.00 \$0.00	0.00 \$0.00	\$2,105.00
3950 Plymouth Cir 3950 Plymouth Cir 0709-213-0312-2	5	0.00 \$0.00	0.00 \$0.00	20.00 \$560.00	0.00 \$0.00	0.00 \$0.00	\$560.00
3954 Plymouth Cir 3954 Plymouth Cir 0709-213-0311-4	5	0.00 \$0.00	0.00 \$0.00	30.00 \$840.00	0.00 \$0.00	0.00 \$0.00	\$840.00
3958 Plymouth Cir 3958 Plymouth Cir 0709-213-0628-3	5	0.00 \$0.00	0.00 \$0.00	45.00 \$1,260.00	0.00 \$0.00	0.00 \$0.00	\$1,260.00
3959 Plymouth Cir 3959 Plymouth Cir 0709-213-0509-5	5	0.00 \$0.00	0.00 \$0.00	95.00 \$2,660.00	0.00 \$0.00	0.00 \$0.00	\$2,660.00
3960 Plymouth Cir 3960 Plymouth Cir 0709-213-0627-5	5	0.00 \$0.00	0.00 \$0.00	20.00 \$560.00	0.00 \$0.00	0.00 \$0.00	\$560.00
3964 Plymouth Cir 3964 Plymouth Cir 0709-213-0626-7	5	0.00 \$0.00	0.00 \$0.00	38.00 \$1,064.00	13.00 \$351.00	0.00 \$0.00	\$1,415.00
3968 Plymouth Cir 3968 Plymouth Cir 0709-213-0625-9	5	0.00 \$0.00	0.00 \$0.00	35.00 \$980.00	0.00 \$0.00	0.00 \$0.00	\$980.00
3971 Plymouth Cir 3971 Plymouth Cir 0709-213-0510-2	5	0.00 \$0.00	0.00 \$0.00	55.00 \$1,540.00	0.00 \$0.00	0.00 \$0.00	\$1,540.00
3972 Plymouth Cir 3972 Plymouth Cir 0709-213-0624-1	5	0.00 \$0.00	0.00 \$0.00	30.00 \$840.00	6.00 \$162.00	0.00 \$0.00	\$1,002.00
3975 Plymouth Cir 3975 Plymouth Cir 0709-213-0511-0	5	0.00 \$0.00	0.00 \$0.00	50.00 \$1,400.00	0.00 \$0.00	0.00 \$0.00	\$1,400.00

<i>Site Address</i> Parcel Address Parcel Number	Aldermanic District	7" Drive Apron \$5.50 per SF	5" Sidewalk \$5.00 per SF	Curb Gutter \$28.00 per LF	Bituminous Drive \$27.00 per SY	New 7" Conc Driveway Apron \$6.50 per SF	Total Cost
Project Street(s)							
Plymouth Cir							
3976 Plymouth Cir 3976 Plymouth Cir 0709-213-0623-3	5	0.00 \$0.00	0.00 \$0.00	55.00 \$1,540.00	13.00 \$351.00	0.00 \$0.00	\$1,891.00
3979 Plymouth Cir 3979 Plymouth Cir 0709-213-0512-8	5	0.00 \$0.00	0.00 \$0.00	30.00 \$840.00	2.00 \$54.00	0.00 \$0.00	\$894.00
3980 Plymouth Cir 3980 Plymouth Cir 0709-213-0622-5	5	0.00 \$0.00	0.00 \$0.00	60.00 \$1,680.00	0.00 \$0.00	0.00 \$0.00	\$1,680.00
3983 Plymouth Cir 3983 Plymouth Cir 0709-213-0513-6	5	0.00 \$0.00	0.00 \$0.00	66.00 \$1,848.00	0.00 \$0.00	0.00 \$0.00	\$1,848.00
3984 Plymouth Cir 3984 Plymouth Cir 0709-213-0621-7	5	160.00 \$880.00	0.00 \$0.00	44.00 \$1,232.00	0.00 \$0.00	0.00 \$0.00	\$2,112.00
3987 Plymouth Cir 3987 Plymouth Cir 0709-213-0514-4	5	0.00 \$0.00	0.00 \$0.00	60.00 \$1,680.00	10.00 \$270.00	0.00 \$0.00	\$1,950.00
3988 Plymouth Cir 3988 Plymouth Cir 0709-213-0620-9	5	0.00 \$0.00	0.00 \$0.00	70.00 \$1,960.00	0.00 \$0.00	0.00 \$0.00	\$1,960.00
3990 Plymouth Cir 3990 Plymouth Cir 0709-213-0703-3	5	0.00 \$0.00	25.00 \$125.00	65.00 \$1,820.00	0.00 \$0.00	0.00 \$0.00	\$1,945.00
3991 Plymouth Cir 3991 Plymouth Cir 0709-213-0515-2	5	0.00 \$0.00	0.00 \$0.00	70.00 \$1,960.00	0.00 \$0.00	0.00 \$0.00	\$1,960.00
3994 Plymouth Cir 3994 Plymouth Cir 0709-213-0702-5	5	0.00 \$0.00	0.00 \$0.00	40.00 \$1,120.00	0.00 \$0.00	0.00 \$0.00	\$1,120.00
3995 Plymouth Cir 3995 Plymouth Cir 0709-213-0516-0	5	0.00 \$0.00	0.00 \$0.00	45.00 \$1,260.00	17.00 \$459.00	0.00 \$0.00	\$1,719.00
3998 Plymouth Cir 3998 Plymouth Cir 0709-213-0701-7	5	0.00 \$0.00	0.00 \$0.00	24.00 \$672.00	0.00 \$0.00	0.00 \$0.00	\$672.00
Project Street(s)							
Portage Rd							
1818 Portage Rd 1818 Portage Rd 0810-283-0097-9	17	0.00 \$0.00	0.00 \$0.00	30.00 \$840.00	0.00 \$0.00	0.00 \$0.00	\$840.00
2205 Portage Rd 2205 Portage Rd 0810-281-0089-0	17	0.00 \$0.00	0.00 \$0.00	8.00 \$224.00	0.00 \$0.00	0.00 \$0.00	\$224.00
2501 Portage Rd 2501 Portage Rd 0810-281-1123-5	17	0.00 \$0.00	0.00 \$0.00	10.00 \$280.00	0.00 \$0.00	0.00 \$0.00	\$280.00

Site Address Parcel Address Parcel Number	Aldermanic District	7" Drive Apron \$5.50 per SF	5" Sidewalk \$5.00 per SF	Curb Gutter \$28.00 per LF	Bituminous Drive \$27.00 per SY	New 7" Conc Driveway Apron \$6.50 per SF	Total Cost
---	------------------------	------------------------------------	------------------------------	-------------------------------	---------------------------------------	---	---------------

Project Street(s)

Portage Rd

2800 Portage Rd 2800 Portage Rd 0810-282-0099-7	17	0.00 \$0.00	0.00 \$0.00	30.00 \$840.00	0.00 \$0.00	0.00 \$0.00	\$840.00
4001 Melody Ln 4001 Melody Ln 0810-281-0846-4	17	0.00 \$0.00	0.00 \$0.00	15.00 \$420.00	0.00 \$0.00	0.00 \$0.00	\$420.00
4002 Duke St 4002 Duke St 0810-281-0806-8	17	0.00 \$0.00	0.00 \$0.00	30.00 \$840.00	0.00 \$0.00	0.00 \$0.00	\$840.00
4002 Melody Ln 4002 Melody Ln 0810-281-1101-1	17	0.00 \$0.00	0.00 \$0.00	20.00 \$560.00	0.00 \$0.00	0.00 \$0.00	\$560.00
4005 Duke St 4005 Duke St 0810-284-0304-6	17	0.00 \$0.00	0.00 \$0.00	20.00 \$560.00	0.00 \$0.00	0.00 \$0.00	\$560.00
4016 E Washington Ave 4016 E Washington Ave 0810-284-1001-7	17	0.00 \$0.00	0.00 \$0.00	25.00 \$700.00	0.00 \$0.00	0.00 \$0.00	\$700.00
4102 Dwight Dr 4102 Dwight Dr 0810-284-0309-6	17	0.00 \$0.00	0.00 \$0.00	20.00 \$560.00	0.00 \$0.00	0.00 \$0.00	\$560.00

Project Street(s)

Priscilla Ln

3901 Priscilla Ln 3901 Priscilla Ln 0709-213-0501-1	5	0.00 \$0.00	0.00 \$0.00	60.00 \$1,680.00	0.00 \$0.00	0.00 \$0.00	\$1,680.00
3902 Priscilla Ln 3902 Priscilla Ln 0709-213-0417-0	5	0.00 \$0.00	0.00 \$0.00	50.00 \$1,400.00	0.00 \$0.00	0.00 \$0.00	\$1,400.00
3905 Priscilla Ln 3905 Priscilla Ln 0709-213-0502-9	5	0.00 \$0.00	0.00 \$0.00	34.00 \$952.00	5.00 \$135.00	0.00 \$0.00	\$1,087.00
3906 Priscilla Ln 3906 Priscilla Ln 0709-213-0416-2	5	0.00 \$0.00	0.00 \$0.00	30.00 \$840.00	0.00 \$0.00	0.00 \$0.00	\$840.00
3909 Priscilla Ln 3909 Priscilla Ln 0709-213-0503-7	5	0.00 \$0.00	0.00 \$0.00	100.00 \$2,800.00	7.00 \$189.00	0.00 \$0.00	\$2,989.00
3910 Priscilla Ln 3910 Priscilla Ln 0709-213-0415-4	5	0.00 \$0.00	0.00 \$0.00	70.00 \$1,960.00	10.00 \$270.00	0.00 \$0.00	\$2,230.00
3913 Priscilla Ln 3913 Priscilla Ln 0709-213-0504-5	5	0.00 \$0.00	0.00 \$0.00	33.00 \$924.00	0.00 \$0.00	0.00 \$0.00	\$924.00
3914 Priscilla Ln 3914 Priscilla Ln 0709-213-0414-6	5	0.00 \$0.00	0.00 \$0.00	55.00 \$1,540.00	12.00 \$324.00	0.00 \$0.00	\$1,864.00

<i>Site Address</i> Parcel Address Parcel Number	Aldermanic District	7" Drive Apron \$5.50 per SF	5" Sidewalk \$5.00 per SF	Curb Gutter \$28.00 per LF	Bituminous Drive \$27.00 per SY	New 7" Conc Driveway Apron \$6.50 per SF	Total Cost
Project Street(s)							
Priscilla Ln							
3917 Priscilla Ln 3917 Priscilla Ln 0709-213-0505-3	5	0.00 \$0.00	0.00 \$0.00	10.00 \$280.00	0.00 \$0.00	0.00 \$0.00	\$280.00
3918 Priscilla Ln 3918 Priscilla Ln 0709-213-0413-8	5	200.00 \$1,100.00	0.00 \$0.00	55.00 \$1,540.00	0.00 \$0.00	0.00 \$0.00	\$2,640.00
3921 Priscilla Ln 3921 Priscilla Ln 0709-213-0506-1	5	0.00 \$0.00	0.00 \$0.00	40.00 \$1,120.00	0.00 \$0.00	0.00 \$0.00	\$1,120.00
3922 Priscilla Ln 3922 Priscilla Ln 0709-213-0412-0	5	0.00 \$0.00	0.00 \$0.00	10.00 \$280.00	0.00 \$0.00	0.00 \$0.00	\$280.00
3925 Priscilla Ln 3925 Priscilla Ln 0709-213-0507-9	5	0.00 \$0.00	0.00 \$0.00	33.00 \$924.00	0.00 \$0.00	0.00 \$0.00	\$924.00
3926 Priscilla Ln 3926 Priscilla Ln 0709-213-0411-2	5	0.00 \$0.00	0.00 \$0.00	45.00 \$1,260.00	0.00 \$0.00	0.00 \$0.00	\$1,260.00
3929 Priscilla Ln 3929 Priscilla Ln 0709-213-0508-7	5	0.00 \$0.00	0.00 \$0.00	70.00 \$1,960.00	0.00 \$0.00	0.00 \$0.00	\$1,960.00
3930 Priscilla Ln 3930 Priscilla Ln 0709-213-0410-4	5	0.00 \$0.00	0.00 \$0.00	45.00 \$1,260.00	9.00 \$243.00	0.00 \$0.00	\$1,503.00
Project Street(s)							
Red Fox Trl							
7501 Red Fox Trl 7501 Red Fox Trl 0708-233-1501-9	9	0.00 \$0.00	0.00 \$0.00	45.00 \$1,260.00	0.00 \$0.00	0.00 \$0.00	\$1,260.00
Project Street(s)							
Russett Rd							
1810 S Whitney Way 1810 S Whitney Way 0709-313-1036-5	20	0.00 \$0.00	0.00 \$0.00	10.00 \$280.00	0.00 \$0.00	0.00 \$0.00	\$280.00
5702 Raymond Rd 5702 Raymond Rd 0709-313-1101-6	20	0.00 \$0.00	0.00 \$0.00	34.00 \$952.00	0.00 \$0.00	0.00 \$0.00	\$952.00
5704 Raymond Rd 5704 Raymond Rd 0709-313-1107-4	20	0.00 \$0.00	0.00 \$0.00	120.00 \$3,360.00	0.00 \$0.00	0.00 \$0.00	\$3,360.00
5706 Russett Rd 5706 Russett Rd 0709-313-1035-7	20	0.00 \$0.00	0.00 \$0.00	25.00 \$700.00	13.00 \$351.00	0.00 \$0.00	\$1,051.00
5710 Russett Rd 5710 Russett Rd 0709-313-1034-9	20	0.00 \$0.00	0.00 \$0.00	42.00 \$1,176.00	10.00 \$270.00	0.00 \$0.00	\$1,446.00

<i>Site Address</i> Parcel Address Parcel Number	Aldermanic District	7" Drive Apron \$5.50 per SF	5" Sidewalk \$5.00 per SF	Curb Gutter \$28.00 per LF	Bituminous Drive \$27.00 per SY	New 7" Conc Driveway Apron \$6.50 per SF	Total Cost
Project Street(s)							
Russett Rd							
5714 Russett Rd	20	0.00	0.00	60.00	10.00	0.00	
5714 Russett Rd 0709-313-1033-1		\$0.00	\$0.00	\$1,680.00	\$270.00	\$0.00	\$1,950.00
5718 Russett Rd	20	125.00	0.00	44.00	0.00	0.00	
5718 Russett Rd 0709-313-1032-3		\$687.50	\$0.00	\$1,232.00	\$0.00	\$0.00	\$1,919.50
5722 Russett Rd	20	125.00	0.00	70.00	0.00	0.00	
5722 Russett Rd 0709-313-1031-5		\$687.50	\$0.00	\$1,960.00	\$0.00	\$0.00	\$2,647.50
5726 Russett Rd	20	0.00	0.00	80.00	13.00	0.00	
5726 Russett Rd 0709-313-1030-7		\$0.00	\$0.00	\$2,240.00	\$351.00	\$0.00	\$2,591.00
5734 Russett Rd	20	125.00	0.00	35.00	0.00	0.00	
5734 Russett Rd 0709-313-1029-0		\$687.50	\$0.00	\$980.00	\$0.00	\$0.00	\$1,667.50
5738 Russett Rd	20	0.00	0.00	15.00	0.00	0.00	
5738 Russett Rd 0709-313-1028-2		\$0.00	\$0.00	\$420.00	\$0.00	\$0.00	\$420.00
5742 Russett Rd	20	0.00	0.00	28.00	0.00	0.00	
5742 Russett Rd 0709-313-1027-4		\$0.00	\$0.00	\$784.00	\$0.00	\$0.00	\$784.00
5814 Russett Rd	20	125.00	0.00	45.00	0.00	0.00	
5814 Russett Rd 0709-313-1023-2		\$687.50	\$0.00	\$1,260.00	\$0.00	\$0.00	\$1,947.50
5818 Russett Rd	20	125.00	0.00	20.00	0.00	0.00	
5818 Russett Rd 0709-313-1022-4		\$687.50	\$0.00	\$560.00	\$0.00	\$0.00	\$1,247.50
5830 Russett Rd	20	0.00	0.00	24.00	0.00	0.00	
5830 Russett Rd - Unit: 1 0709-313-1401-0		\$0.00	\$0.00	\$168.00	\$0.00	\$0.00	\$168.00
5830 Russett Rd	20	0.00	0.00	24.00	0.00	0.00	
5830 Russett Rd - Unit: 2 0709-313-1402-8		\$0.00	\$0.00	\$168.00	\$0.00	\$0.00	\$168.00
5830 Russett Rd	20	0.00	0.00	24.00	0.00	0.00	
5830 Russett Rd - Unit: 3 0709-313-1403-6		\$0.00	\$0.00	\$168.00	\$0.00	\$0.00	\$168.00
5830 Russett Rd	20	0.00	0.00	24.00	0.00	0.00	
5830 Russett Rd - Unit: 4 0709-313-1404-4		\$0.00	\$0.00	\$168.00	\$0.00	\$0.00	\$168.00
5834 Russett Rd	20	0.00	0.00	15.00	0.00	0.00	
5834 Russett Rd 0709-313-1302-0		\$0.00	\$0.00	\$210.00	\$0.00	\$0.00	\$210.00
5834 Russett Rd	20	0.00	0.00	15.00	0.00	0.00	
5836 Russett Rd 0709-313-1301-2		\$0.00	\$0.00	\$210.00	\$0.00	\$0.00	\$210.00
5840 Russett Rd	20	0.00	0.00	10.00	0.00	0.00	
5840 Russett Rd 0709-313-1016-7		\$0.00	\$0.00	\$280.00	\$0.00	\$0.00	\$280.00

<i>Site Address</i> Parcel Address Parcel Number	Aldermanic District	7" Drive Apron \$5.50 per SF	5" Sidewalk \$5.00 per SF	Curb Gutter \$28.00 per LF	Bituminous Drive \$27.00 per SY	New 7" Conc Driveway Apron \$6.50 per SF	Total Cost
Project Street(s)							
S Gammon Rd							
102 S Gammon Rd	9	0.00	0.00	20.00	0.00	0.00	\$560.00
102 S Gammon Rd		\$0.00	\$0.00	\$560.00	\$0.00	\$0.00	
0708-234-1008-3							
202 S Gammon Rd	9	0.00	0.00	25.00	0.00	0.00	\$700.00
202 S Gammon Rd		\$0.00	\$0.00	\$700.00	\$0.00	\$0.00	
0708-234-1007-5							
55 S Gammon Rd	19	0.00	0.00	55.00	0.00	0.00	\$1,540.00
55 S Gammon Rd		\$0.00	\$0.00	\$1,540.00	\$0.00	\$0.00	
0708-243-1501-8							
6906 Colony Dr	19	0.00	0.00	40.00	0.00	0.00	\$1,120.00
6906 Colony Dr		\$0.00	\$0.00	\$1,120.00	\$0.00	\$0.00	
0708-242-0095-4							
7012 Tree Ln	9	0.00	0.00	35.00	0.00	0.00	\$980.00
7012 Tree Ln		\$0.00	\$0.00	\$980.00	\$0.00	\$0.00	
0708-234-0098-5							
Project Street(s)							
S Strathfield Cir							
1 S Strathfield Cir	19	0.00	0.00	25.00	0.00	0.00	\$700.00
1 S Strathfield Cir		\$0.00	\$0.00	\$700.00	\$0.00	\$0.00	
0708-144-1107-4							
Project Street(s)							
S Wickham Ct							
1 S Wickham Ct	1	0.00	0.00	25.00	0.00	0.00	\$700.00
1 S Wickham Ct		\$0.00	\$0.00	\$700.00	\$0.00	\$0.00	
0608-012-0809-7							
17 S Wickham Ct	1	130.00	0.00	26.00	0.00	0.00	\$1,443.00
17 S Wickham Ct		\$715.00	\$0.00	\$728.00	\$0.00	\$0.00	
0608-012-0811-2							
18 S Wickham Ct	1	140.00	0.00	16.00	0.00	0.00	\$1,218.00
18 S Wickham Ct		\$770.00	\$0.00	\$448.00	\$0.00	\$0.00	
0608-012-0812-0							
2 S Wickham Ct	1	0.00	0.00	22.00	0.00	0.00	\$616.00
2 S Wickham Ct		\$0.00	\$0.00	\$616.00	\$0.00	\$0.00	
0608-012-0814-6							
9 S Wickham Ct	1	0.00	0.00	16.00	0.00	0.00	\$448.00
9 S Wickham Ct		\$0.00	\$0.00	\$448.00	\$0.00	\$0.00	
0608-012-0810-4							
Project Street(s)							
Texas Trl							
4501 Texas Trl	18	0.00	0.00	20.00	0.00	0.00	\$560.00
4501 Texas Trl		\$0.00	\$0.00	\$560.00	\$0.00	\$0.00	
0809-254-1613-6							
4502 Texas Trl	18	0.00	0.00	16.00	0.00	0.00	\$448.00
4502 Texas Trl		\$0.00	\$0.00	\$448.00	\$0.00	\$0.00	
0809-254-1624-3							

<i>Site Address</i> Parcel Address Parcel Number	Aldermanic District	7" Drive Apron \$5.50 per SF	5" Sidewalk \$5.00 per SF	Curb Gutter \$28.00 per LF	Bituminous Drive \$27.00 per SY	New 7" Conc Driveway Apron \$6.50 per SF	Total Cost
Project Street(s)							
Texas Trl							
4505 Texas Trl	18	0.00	0.00	33.00	0.00	0.00	
4505 Texas Trl		\$0.00	\$0.00	\$924.00	\$0.00	\$0.00	\$924.00
0809-254-1612-8							
Project Street(s)							
Thrush Ln							
5800 Thrush Ln	20	0.00	0.00	100.00	0.00	0.00	
5800 Thrush Ln		\$0.00	\$0.00	\$2,800.00	\$0.00	\$0.00	\$2,800.00
0609-062-0410-6							
5805 Thrush Ln	20	0.00	0.00	50.00	0.00	0.00	
5805 Thrush Ln		\$0.00	\$0.00	\$1,400.00	\$0.00	\$0.00	\$1,400.00
0609-062-0716-8							
5819 Thrush Ln	20	0.00	0.00	24.00	0.00	0.00	
5819 Thrush Ln		\$0.00	\$0.00	\$672.00	\$0.00	\$0.00	\$672.00
0609-062-0719-2							
5821 Thrush Ln	20	100.00	0.00	26.00	0.00	0.00	
5821 Thrush Ln		\$550.00	\$0.00	\$728.00	\$0.00	\$0.00	\$1,278.00
0609-062-0720-9							
5825 Thrush Ln	20	0.00	0.00	20.00	0.00	0.00	
5825 Thrush Ln		\$0.00	\$0.00	\$560.00	\$0.00	\$0.00	\$560.00
0609-062-0721-7							
5826 Thrush Ln	20	0.00	0.00	28.00	8.00	0.00	
5826 Thrush Ln		\$0.00	\$0.00	\$784.00	\$216.00	\$0.00	\$1,000.00
0609-062-0409-9							
Project Street(s)							
Tottenham Rd							
6501 Tottenham Rd	20	0.00	0.00	40.00	19.00	0.00	
6501 Tottenham Rd		\$0.00	\$0.00	\$1,120.00	\$513.00	\$0.00	\$1,633.00
0608-012-1503-4							
6505 Tottenham Rd	20	0.00	0.00	34.00	18.00	0.00	
6505 Tottenham Rd		\$0.00	\$0.00	\$952.00	\$486.00	\$0.00	\$1,438.00
0608-012-1504-2							
6506 Tottenham Rd	20	0.00	0.00	48.00	20.00	0.00	
6506 Tottenham Rd		\$0.00	\$0.00	\$1,344.00	\$540.00	\$0.00	\$1,884.00
0608-012-0723-9							
6509 Tottenham Rd	20	0.00	0.00	44.00	18.00	0.00	
6509 Tottenham Rd		\$0.00	\$0.00	\$1,232.00	\$486.00	\$0.00	\$1,718.00
0608-012-1505-0							
6513 Tottenham Rd	20	0.00	0.00	38.00	18.00	0.00	
6513 Tottenham Rd		\$0.00	\$0.00	\$1,064.00	\$486.00	\$0.00	\$1,550.00
0608-012-1506-8							
6517 Tottenham Rd	20	0.00	0.00	34.00	20.00	0.00	
6517 Tottenham Rd		\$0.00	\$0.00	\$952.00	\$540.00	\$0.00	\$1,492.00
0608-012-1507-6							
6518 Tottenham Rd	20	0.00	0.00	38.00	20.00	0.00	
6518 Tottenham Rd		\$0.00	\$0.00	\$1,064.00	\$540.00	\$0.00	\$1,604.00
0608-012-0721-3							

<i>Site Address</i> Parcel Address Parcel Number	Aldermanic District	7" Drive Apron \$5.50 per SF	5" Sidewalk \$5.00 per SF	Curb Gutter \$28.00 per LF	Bituminous Drive \$27.00 per SY	New 7" Conc Driveway Apron \$6.50 per SF	Total Cost
Project Street(s)							
Tottenham Rd							
6521 Tottenham Rd	20	0.00	0.00	38.00	20.00	0.00	
6521 Tottenham Rd 0608-012-1508-4		\$0.00	\$0.00	\$1,064.00	\$540.00	\$0.00	\$1,604.00
6522 Tottenham Rd	20	0.00	0.00	38.00	20.00	0.00	
6522 Tottenham Rd 0608-012-0720-5		\$0.00	\$0.00	\$1,064.00	\$540.00	\$0.00	\$1,604.00
6601 Tottenham Rd	20	0.00	0.00	42.00	18.00	0.00	
6601 Tottenham Rd 0608-012-1517-5		\$0.00	\$0.00	\$1,176.00	\$486.00	\$0.00	\$1,662.00
6605 Tottenham Rd	20	0.00	0.00	32.00	8.00	0.00	
6605 Tottenham Rd 0608-012-1518-3		\$0.00	\$0.00	\$896.00	\$216.00	\$0.00	\$1,112.00
6606 Tottenham Rd	20	0.00	0.00	32.00	20.00	0.00	
6606 Tottenham Rd 0608-012-1612-3		\$0.00	\$0.00	\$896.00	\$540.00	\$0.00	\$1,436.00
6609 Tottenham Rd	20	0.00	0.00	38.00	10.00	0.00	
6609 Tottenham Rd 0608-012-1519-1		\$0.00	\$0.00	\$1,064.00	\$270.00	\$0.00	\$1,334.00
6610 Tottenham Rd	20	0.00	0.00	40.00	7.00	0.00	
6610 Tottenham Rd 0608-012-1613-1		\$0.00	\$0.00	\$1,120.00	\$189.00	\$0.00	\$1,309.00
6613 Tottenham Rd	20	0.00	0.00	48.00	18.00	0.00	
6613 Tottenham Rd 0608-012-1520-8		\$0.00	\$0.00	\$1,344.00	\$486.00	\$0.00	\$1,830.00
6614 Tottenham Rd	20	0.00	0.00	46.00	18.00	0.00	
6614 Tottenham Rd 0608-012-1614-9		\$0.00	\$0.00	\$1,288.00	\$486.00	\$0.00	\$1,774.00
6702 Tottenham Rd	1	150.00	0.00	40.00	0.00	0.00	
6702 Tottenham Rd 0608-012-2006-7		\$825.00	\$0.00	\$1,120.00	\$0.00	\$0.00	\$1,945.00
6718 Tottenham Rd	1	0.00	0.00	15.00	0.00	0.00	
6718 Tottenham Rd 0608-012-3501-6		\$0.00	\$0.00	\$52.50	\$0.00	\$0.00	\$52.50
6718 Tottenham Rd	1	0.00	0.00	15.00	0.00	0.00	
6720 Tottenham Rd 0608-012-3502-4		\$0.00	\$0.00	\$52.50	\$0.00	\$0.00	\$52.50
6718 Tottenham Rd	1	0.00	0.00	15.00	0.00	0.00	
6722 Tottenham Rd 0608-012-3503-2		\$0.00	\$0.00	\$52.50	\$0.00	\$0.00	\$52.50
6718 Tottenham Rd	1	0.00	0.00	15.00	0.00	0.00	
6724 Tottenham Rd 0608-012-3504-0		\$0.00	\$0.00	\$52.50	\$0.00	\$0.00	\$52.50
6718 Tottenham Rd	1	0.00	0.00	15.00	0.00	0.00	
6726 Tottenham Rd 0608-012-3505-8		\$0.00	\$0.00	\$52.50	\$0.00	\$0.00	\$52.50
6718 Tottenham Rd	1	0.00	0.00	15.00	0.00	0.00	
6728 Tottenham Rd 0608-012-3506-6		\$0.00	\$0.00	\$52.50	\$0.00	\$0.00	\$52.50

<i>Site Address</i> Parcel Address Parcel Number	Aldermanic District	7" Drive Apron \$5.50 per SF	5" Sidewalk \$5.00 per SF	Curb Gutter \$28.00 per LF	Bituminous Drive \$27.00 per SY	New 7" Conc Driveway Apron \$6.50 per SF	Total Cost
Project Street(s)							
Tottenham Rd							
6718 Tottenham Rd	1	0.00	0.00	15.00	0.00	0.00	\$52.50
6730 Tottenham Rd		\$0.00	\$0.00	\$52.50	\$0.00	\$0.00	
0608-012-3507-4							
6718 Tottenham Rd	1	0.00	0.00	15.00	0.00	0.00	\$52.50
6732 Tottenham Rd		\$0.00	\$0.00	\$52.50	\$0.00	\$0.00	
0608-012-3508-2							
6725 Tottenham Rd	1	100.00	0.00	28.00	0.00	0.00	\$1,334.00
6725 Tottenham Rd		\$550.00	\$0.00	\$784.00	\$0.00	\$0.00	
0608-012-0815-4							
6754 Tottenham Rd	1	0.00	0.00	40.00	0.00	0.00	\$1,120.00
6754 Tottenham Rd		\$0.00	\$0.00	\$1,120.00	\$0.00	\$0.00	
0608-012-2029-9							
Project Street(s)							
W Badger Rd							
1018 W Badger Rd	14	0.00	0.00	6.00	0.00	0.00	\$168.00
1018 W Badger Rd		\$0.00	\$0.00	\$168.00	\$0.00	\$0.00	
0709-352-0224-5							
1022 W Badger Rd	14	0.00	0.00	16.00	13.00	0.00	\$799.00
1022 W Badger Rd		\$0.00	\$0.00	\$448.00	\$351.00	\$0.00	
0709-352-0223-7							
1102 W Badger Rd	14	0.00	0.00	30.00	10.00	0.00	\$1,110.00
1102 W Badger Rd		\$0.00	\$0.00	\$840.00	\$270.00	\$0.00	
0709-352-0221-1							
1106 W Badger Rd	14	0.00	0.00	18.00	0.00	0.00	\$504.00
1106 W Badger Rd		\$0.00	\$0.00	\$504.00	\$0.00	\$0.00	
0709-352-0220-3							
1114 W Badger Rd	14	0.00	0.00	18.00	0.00	0.00	\$504.00
1114 W Badger Rd		\$0.00	\$0.00	\$504.00	\$0.00	\$0.00	
0709-352-0218-8							
1121 W Badger Rd	14	0.00	0.00	54.00	0.00	0.00	\$1,512.00
1121 W Badger Rd		\$0.00	\$0.00	\$1,512.00	\$0.00	\$0.00	
0709-353-0116-2							
1122 W Badger Rd	14	0.00	0.00	16.00	0.00	0.00	\$448.00
1122 W Badger Rd		\$0.00	\$0.00	\$448.00	\$0.00	\$0.00	
0709-352-0114-8							
1310 W Badger Rd	14	0.00	0.00	30.00	0.00	0.00	\$840.00
1310 W Badger Rd		\$0.00	\$0.00	\$840.00	\$0.00	\$0.00	
0709-341-0092-9							
1401 W Badger Rd	14	0.00	0.00	55.00	0.00	0.00	\$1,540.00
1401 W Badger Rd		\$0.00	\$0.00	\$1,540.00	\$0.00	\$0.00	
0709-344-0117-9							
1508 W Badger Rd	14	0.00	0.00	25.00	0.00	0.00	\$700.00
1508 W Badger Rd		\$0.00	\$0.00	\$700.00	\$0.00	\$0.00	
0709-341-0090-3							
1602 Emil St	14	0.00	0.00	20.00	0.00	0.00	\$560.00
1602 Emil St		\$0.00	\$0.00	\$560.00	\$0.00	\$0.00	
0709-344-0101-2							

<i>Site Address</i> Parcel Address Parcel Number	Aldermanic District	7" Drive Apron \$5.50 per SF	5" Sidewalk \$5.00 per SF	Curb Gutter \$28.00 per LF	Bituminous Drive \$27.00 per SY	New 7" Conc Driveway Apron \$6.50 per SF	Total Cost
Project Street(s)							
W Badger Rd							
2302 Fish Hatchery Rd	14	175.00	0.00	40.00	0.00	0.00	
2302 Fish Hatchery Rd 0709-341-0093-7		\$962.50	\$0.00	\$1,120.00	\$0.00	\$0.00	\$2,082.50
2413 Fish Hatchery Rd	14	0.00	0.00	30.00	13.00	0.00	
2413 Fish Hatchery Rd 0709-352-0112-2		\$0.00	\$0.00	\$840.00	\$351.00	\$0.00	\$1,191.00
2417 Cypress Way	14	0.00	0.00	30.00	0.00	0.00	
2417 Cypress Way 0709-352-0321-9		\$0.00	\$0.00	\$840.00	\$0.00	\$0.00	\$840.00
2501 Fish Hatchery Rd	14	0.00	0.00	16.00	3.00	0.00	
2501 Fish Hatchery Rd 0709-353-0115-4		\$0.00	\$0.00	\$448.00	\$81.00	\$0.00	\$529.00
2502 Fish Hatchery Rd	14	0.00	0.00	18.00	0.00	0.00	
2502 Fish Hatchery Rd 0709-344-0114-5		\$0.00	\$0.00	\$504.00	\$0.00	\$0.00	\$504.00
818 W Badger Rd	14	0.00	0.00	50.00	0.00	0.00	
818 W Badger Rd 0709-352-0320-1		\$0.00	\$0.00	\$1,400.00	\$0.00	\$0.00	\$1,400.00
825 W Badger Rd	14	225.00	0.00	100.00	0.00	0.00	
825 W Badger Rd 0709-353-0088-3		\$1,237.50	\$0.00	\$2,800.00	\$0.00	\$0.00	\$4,037.50
837 W Badger Rd	14	0.00	0.00	30.00	0.00	0.00	
837 W Badger Rd 0709-353-0092-4		\$0.00	\$0.00	\$840.00	\$0.00	\$0.00	\$840.00
902 W Badger Rd	14	0.00	0.00	40.00	0.00	0.00	
902 W Badger Rd 0709-352-0234-4		\$0.00	\$0.00	\$1,120.00	\$0.00	\$0.00	\$1,120.00
922 W Badger Rd	14	0.00	0.00	20.00	14.00	0.00	
922 W Badger Rd 0709-352-0230-2		\$0.00	\$0.00	\$560.00	\$378.00	\$0.00	\$938.00
Project Street(s)							
W Beltline Hwy							
1602 W Beltline Hwy	14	160.00	0.00	80.00	0.00	0.00	
1602 W Beltline Hwy 0709-344-0501-4		\$880.00	\$0.00	\$2,240.00	\$0.00	\$0.00	\$3,120.00
1618 W Beltline Hwy	14	0.00	0.00	22.00	0.00	0.00	
1618 W Beltline Hwy 0709-344-0502-2		\$0.00	\$0.00	\$616.00	\$0.00	\$0.00	\$616.00
1702 W Beltline Hwy	14	0.00	0.00	34.00	0.00	0.00	
1702 W Beltline Hwy 0709-344-0504-8		\$0.00	\$0.00	\$952.00	\$0.00	\$0.00	\$952.00
1818 W Beltline Hwy	14	250.00	0.00	30.00	0.00	0.00	
1818 W Beltline Hwy 0709-344-0506-4		\$1,375.00	\$0.00	\$840.00	\$0.00	\$0.00	\$2,215.00
1898 W Beltline Hwy	14	250.00	0.00	35.00	0.00	0.00	
1898 W Beltline Hwy 0709-344-0097-3		\$1,375.00	\$0.00	\$980.00	\$0.00	\$0.00	\$2,355.00

<i>Site Address</i> Parcel Address Parcel Number	Aldermanic District	7" Drive Apron \$5.50 per SF	5" Sidewalk \$5.00 per SF	Curb Gutter \$28.00 per LF	Bituminous Drive \$27.00 per SY	New 7" Conc Driveway Apron \$6.50 per SF	Total Cost
--	------------------------	------------------------------------	------------------------------	-------------------------------	---------------------------------------	---	---------------

Project Street(s)

Wayne Ter

5331 Wayne Ter 5331 Wayne Ter 0810-224-0204-4	17	0.00 \$0.00	0.00 \$0.00	20.00 \$560.00	0.00 \$0.00	0.00 \$0.00	\$560.00
5335 Wayne Ter 5335 Wayne Ter 0810-224-0203-6	17	0.00 \$0.00	0.00 \$0.00	50.00 \$1,400.00	9.00 \$243.00	0.00 \$0.00	\$1,643.00
5339 Wayne Ter 5339 Wayne Ter 0810-224-0201-0	17	0.00 \$0.00	0.00 \$0.00	30.00 \$840.00	0.00 \$0.00	0.00 \$0.00	\$840.00
5421 Wayne Ter 5421 Wayne Ter 0810-224-0109-6	17	0.00 \$0.00	0.00 \$0.00	80.00 \$2,240.00	0.00 \$0.00	0.00 \$0.00	\$2,240.00
5422 Wayne Ter 5422 Wayne Ter 0810-232-0101-5	0	160.00 \$880.00	0.00 \$0.00	20.00 \$560.00	0.00 \$0.00	0.00 \$0.00	\$1,440.00
5433 Wayne Ter 5433 Wayne Ter 0810-224-0101-2	17	0.00 \$0.00	0.00 \$0.00	25.00 \$700.00	0.00 \$0.00	0.00 \$0.00	\$700.00

