













Map 2: Land Use and Street Plan

City of Madison CUSA Amendment

-  Existing CUSA Boundary
-  Proposed CUSA Boundary

Recommended Land Use

-  Low Density Residential (< 8 du/acre)
-  Low-Medium Density Residential (8-15 du/acre)
-  Medium Density Residential (16 - 25 du/acre)
-  Neighborhood Commercial
-  Employment Mix
-  Institutional
-  Mixed Use
-  Light Industrial
-  Public Park
-  Other Open Space and Stormwater Management

