

AFFIDAVIT OF MAILING


STATE OF WISCONSIN)
) ss.
COUNTY OF DANE)

Marsha A. Hacker, being first duly sworn on oath, deposes and says that:

Legistar No. 17686, RES-10-00283

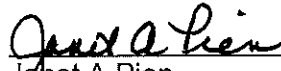
1. She is an Program Assistant I with the Office of the City Engineer, City of Madison, Dane County, Wisconsin, and did on the 19th day of April, 2010, at approximately 3:00 PM, placed in envelopes addressed to each interested owner of respective addresses as indicated by attached assessment list, a true and correct copy of the notice of assessments for the project titled "Approving Plans, Specifications, and Schedule of Assessments for Sanitary Sewer Replacement w/Resurfacing East Assessment District - 2010", attached hereto.

2. She did and delivered the envelopes to the Mail Room of the Dane County Printing and Services Division, 210 Martin Luther King, Jr. Blvd., in the City of Madison, Dane County Wisconsin, for postage and depositing in the United States Mail.




Marsha A. Hacker

Subscribed and sworn to before me
this 20 day of April, 2010



Janet A Pien
Notary Public, State of Wisconsin
My Commission expires: February 23, 2014



Project Name: Sanitary Sewer w/ Resurfacing East - 2010

Project ID: 53W0920

Project Limits:
Emmet St from S Fair Oaks Ave to Garrison St, N Franklin St from E Washington Ave to E
Garrison St, School Rd from Northport Dr to Troy Dr, Upland St from North St to N 7TH ST

Frontages listed are for: FRONTAGE IS FOR SITUS STREET

Parcel No./ Zoning	Owner's Name / Mailing Address	Site Address	Frontage OR % Interest	Remove and Replace Drive Apron @		Remove and Replace Sidewalk @		Remove and Replace Asphalt Drive/Terrace @		Remove and Replace Curb & Gutter @		Remove Terrace Walk @		Sanitary Sewer Reconnection		Remove and Replace Sanitary Lateral @		TOTAL ASSMNT
				SF	Cost	SF	Cost	SF	Cost	SF	Cost	SF	Cost	Each	Cost	Each	Cost	
0710-053-1406-5 R4	SEVERT, WILLIAM K 3113 EMMET ST MADISON, WI	3113 Emmet St	40	0	\$0.00	110	\$660.00	0	\$0.00	20.00	\$600.00	0	\$0.00	1	\$250.00	28.00	\$591.08	\$2,101.08
0710-053-1407-7 R4	HERBERA, XAVIER & JEAN A SCHARPF 3117 EMMET ST MADISON, WI	3117 Emmet St	40	35	\$262.50	110	\$660.00	0	\$0.00	20.00	\$600.00	0	\$0.00	1	\$250.00	28.00	\$591.08	\$2,363.58
0710-053-1406-9 R4	RACETTE, ELIZABETH A 3121 EMMET ST MADISON, WI	3121 Emmet St	40	35	\$262.50	110	\$660.00	0	\$0.00	20.00	\$600.00	0	\$0.00	1	\$250.00	28.00	\$591.08	\$2,363.58
0710-053-1405-1 R4	KOHL, RANDY J 728 E SCAMOND RD FORT ATKINSON, WI	3125 Emmet St	40	0	\$0.00	110	\$660.00	0	\$0.00	20.00	\$600.00	0	\$0.00	1	\$250.00	28.00	\$591.08	\$2,101.08
0710-053-1404-3 R4	TOPPER, SCOTTE & JENNIFER PELLMAN ETAL 3129 EMMET ST MADISON, WI	3129 Emmet St	40	0	\$0.00	110	\$660.00	0	\$0.00	20.00	\$600.00	0	\$0.00	1	\$250.00	28.00	\$591.08	\$2,101.08
0710-053-1403-5 R4	TOMASINI, STEVEN G & LAURENE M TOMASINI 3133 EMMET ST MADISON, WI	3133 Emmet St	40	0	\$0.00	110	\$660.00	0	\$0.00	20.00	\$600.00	0	\$0.00	1	\$250.00	28.00	\$591.08	\$2,101.08
0710-053-1402-7 R4	BARBER, ZACHARY MICHAEL 3137 EMMET ST MADISON, WI	3137 Emmet St	40	0	\$0.00	110	\$660.00	0	\$0.00	20.00	\$600.00	0	\$0.00	1	\$250.00	28.00	\$591.08	\$2,101.08
0710-053-1401-9 R4	IRWIN, KRISTY E 3141 EMMET ST MADISON, WI	3141 Emmet St	40	0	\$0.00	110	\$660.00	0	\$0.00	20.00	\$600.00	0	\$0.00	1	\$250.00	28.00	\$591.08	\$2,101.08
0710-054-0092-5 C, M1	CITY OF MADISON ENGINEERING 210 WILK JR BLVD, RM 115 MADISON, WI	179 S Fair Oaks Ave	530	0	\$0.00	110	\$660.00	0	\$0.00	0.00	\$0.00	0	\$0.00	0	\$0.00	0.00	\$0.00	\$660.00
0710-053-1409-3 R4	BENNETT, DEAN R & JUDY A HAY-BENNETT N10 BEAUCK DR MADISON, WI	187 S Fair Oaks Ave	86	0	\$0.00	110	\$660.00	0	\$0.00	20.00	\$600.00	0	\$0.00	1	\$250.00	28.00	\$591.08	\$2,101.08
0710-053-1426-7 R4	POTTER, LANCE W 186 GARRISON ST MADISON, WI	186 Garrison St	103.7	0	\$0.00	110	\$660.00	0	\$0.00	20.00	\$600.00	0	\$0.00	1	\$250.00	28.00	\$591.08	\$2,101.08

Frontages listed are for: FRONTAGE IS FOR SITUS STREET

Parcel No./ Zoning	Owner's Name/ Mailing Address	Site Address	Frontage OR % Intercept	Remove and Replace Drive Apron @		Remove and Replace Sidewalk @		Remove and Replace Asphalt Drive/Terrace @		Remove and Replace Curb & Gutter @		Remove Terrace Walk @		Sanitary Sewer Reconnection		Remove and Replace Sanitary Lateral @		TOTAL ASSMNT
				SF	Cost	SF	Cost	SF	Cost	SF	Cost	SF	Cost	Each	Cost	SF	Cost	
0709-133-1512-7 R5	RIDER RENTAL LLC 419 E WASHINGTON AVE MADISON WI	7 N Franklin St	24	0	\$0.00	110	\$660.00	0	\$0.00	24.00	\$720.00	0	\$0.00	1	\$250.00	35.00	\$738.85	\$2,368.85
0709-133-2009-3 R5	HANCOCK & FRANKLIN LLC % OAKLAND PROP SVCS 122 E OLIN AVE # 195 MADISON WI	8 N Franklin St	33	20	\$1,500.00	110	\$660.00	0	\$0.00	33.00	\$990.00	0	\$0.00	1	\$250.00	35.00	\$738.85	\$2,788.85
0709-133-1511-9 R5	APEX FRANKLIN LLC 1741 COMMERCIAL AVE MADISON WI	11 N Franklin St	39	0	\$0.00	110	\$660.00	0	\$0.00	39.00	\$1,170.00	40	\$80.00	1	\$250.00	35.00	\$738.85	\$2,898.85
0709-133-2010-0 R5	HANCOCK & FRANKLIN LLC % OAKLAND PROP SVCS 122 E OLIN AVE # 195 MADISON WI	12 N Franklin St	33	96	\$720.00	110	\$660.00	0	\$0.00	33.00	\$990.00	0	\$0.00	1	\$250.00	35.00	\$738.85	\$3,358.85
0709-133-2011-8 R5	MCCOWAN, SAMUEL A 14 N FRANKLIN ST MADISON WI	14 N Franklin St	33	0	\$0.00	110	\$660.00	0	\$0.00	20.00	\$600.00	0	\$0.00	1	\$250.00	35.00	\$738.85	\$2,248.85
0709-133-1510-1 PUDSIP	CAMPUS INVESTMENTS LLC % RICK MCKY 906 SAUK RIDGE TRL MADISON WI	15 N Franklin St	31	40	\$300.00	110	\$660.00	0	\$0.00	31.00	\$930.00	0	\$0.00	1	\$250.00	35.00	\$738.85	\$2,878.85
0709-133-1509-4 PUDSIP	CAMPUS INVESTMENTS LLC % RICK MCKY 906 SAUK RIDGE TRL MADISON WI	19 N Franklin St	35	40	\$300.00	110	\$660.00	0	\$0.00	35.00	\$1,050.00	0	\$0.00	1	\$250.00	35.00	\$738.85	\$2,998.85
0709-133-2013-4 R6	MADISON COMMUNITY CO-OP 1202 WILLIAMSON ST # C MADISON WI	20 N Franklin St	33	0	\$0.00	110	\$660.00	0	\$0.00	30.00	\$900.00	0	\$0.00	1	\$250.00	35.00	\$738.85	\$2,448.85
0709-133-1506-6 PUDSIP	DENWINTER, MICHAEL B 1576 FLAGSTONE CIR MIDDLETON WI	21 N Franklin St	33	0	\$0.00	110	\$660.00	0	\$0.00	33.00	\$990.00	0	\$0.00	1	\$250.00	35.00	\$738.85	\$2,638.85
0709-133-2014-2 R6	FOUNDRY APARTMENTS LLC PO BOX 7963 MADISON WI	22 N Franklin St	49.5	0	\$0.00	110	\$660.00	0	\$0.00	30.00	\$900.00	0	\$0.00	1	\$250.00	35.00	\$738.85	\$2,548.85
0709-133-1507-8 PUDSIP	21 NORTH FRANKLIN ST LLC 4916 CREECHAVEN RD COTTAGE GROVE WI	23 N Franklin St	33	45	\$337.50	110	\$660.00	0	\$0.00	35.00	\$1,050.00	0	\$0.00	1	\$250.00	35.00	\$738.85	\$3,016.35
0709-133-1506-0 R5	GARVER JR, JOHN C 813 SOUTH SHORE DR MADISON WI	25 N Franklin St	66	45	\$337.50	0	\$0.00	0	\$0.00	15.00	\$450.00	0	\$0.00	0	\$0.00	0.00	\$0.00	\$787.50
0709-133-2015-0 R5	FOUNDRY APARTMENTS LLC PO BOX 7963 MADISON WI	26 N Franklin St	49	0	\$0.00	0	\$0.00	0	\$0.00	15.00	\$450.00	0	\$0.00	0	\$0.00	0.00	\$0.00	\$450.00
0709-133-1431-9 PUDSIP	101 N FRANKLIN LLC 1 SHERMAN TER # 102 MADISON WI	101 N Franklin St	33.1	0	\$0.00	0	\$0.00	0	\$0.00	33.10	\$993.00	0	\$0.00	0	\$0.00	0.00	\$0.00	\$993.00
0709-133-2119-0 R6	COURTYARD APARTMENTS OF MADISON LLC 102 N FRANKLIN ST MADISON WI	102 N Franklin St	132	240	\$1,800.00	110	\$660.00	0	\$0.00	122.00	\$3,660.00	0	\$0.00	1	\$250.00	35.00	\$738.85	\$7,108.85

Project Name: Sanitary Sewer w/ Resurfacing East - 2010

Project Limits:

Eastmet St from S Fair Oaks Ave to Garrison St, N Franklin St from E Washington Ave to E
Corban St, School Rd from Northport Dr to Troy Dr, Upland St from North St to N 7TH St

Frontages listed are for: FRONTAGE IS FOR SITUS STREET

Parcel No./ Zoning	Owner's Name/ Mailing Address	Site Address	Frontage OR % Interest	Remove and Replace Drive Apron @		Remove and Replace Sidewalk @		Remove and Replace Asphalt Drive/Terrace @		Remove and Replace Curb & Gutter @		Remove Terrace Walk @		Sanitary Sewer Reconnection		Remove and Replace Sanitary Lateral @		TOTAL ASSMNT
				SF	Cost	SF	Cost	SF	Cost	SF	Cost	SF	Cost	Each	Cost	SF	Cost	
0709-133-1430-1 PUDSIP	103/105 N FRANKLIN LLC 1 SHERMAN TER # 102 MADISON WI	103 N Franklin St	33.1	0	\$0.00	110	\$660.00	0	\$0.00	33.10	\$993.00	0	\$0.00	1	\$250.00	35.00	\$738.85	\$2,641.85
0709-133-1429-4 PUDSIP	RENAISSANCE PROPERTY GROUP LLC 1 SHERMAN TER # 102 MADISON WI	107 N Franklin St	33.1	85	\$637.50	110	\$660.00	0	\$0.00	33.10	\$993.00	20	\$40.00	1	\$250.00	35.00	\$738.85	\$3,319.35
0709-133-1426-6 RS	STEAKLEY JAMES D 111 N FRANKLIN ST MADISON WI	111 N Franklin St	33	82	\$615.00	110	\$660.00	0	\$0.00	33.00	\$990.00	0	\$0.00	1	\$250.00	35.00	\$738.85	\$3,253.85
0709-133-2123-1 RS	FISHER, CLIFFORD D & PATRICIA A FISHER PO BOX 1601 MADISON WI	114 N Franklin St	33	90	\$675.00	110	\$660.00	0	\$0.00	33.00	\$990.00	0	\$0.00	1	\$250.00	35.00	\$738.85	\$3,313.85
0709-133-1427-8 RS	WORLD WORKS LLC 2026 LONDONDERRY DR MADISON WI	117 N Franklin St	33	80	\$600.00	110	\$660.00	0	\$0.00	33.00	\$990.00	24	\$48.00	1	\$250.00	35.00	\$738.85	\$3,286.85
0709-133-2124-9 RS	ERDARLI L V TR, KENNETH R & ROBERTA J HAIN LIV TR W10850 FOX GLEN RD POYSNETTE WI	118 N Franklin St	33	90	\$675.00	110	\$660.00	0	\$0.00	33.00	\$990.00	0	\$0.00	1	\$250.00	35.00	\$738.85	\$3,313.85
0709-133-1426-0 RS	MARTIN, BRUCE A & SARA MARTIN 6843 PHIL LEWIS WAY MIDDLETON WI	119 N Franklin St	33	50	\$375.00	110	\$660.00	0	\$0.00	33.00	\$990.00	0	\$0.00	1	\$250.00	35.00	\$738.85	\$3,013.85
0709-133-2125-7 RS	THRONSON INVESTMENTS LLC PO BOX 78 HOLLANDALE WI	120 N Franklin St	33	45	\$337.50	110	\$660.00	0	\$0.00	33.00	\$990.00	0	\$0.00	1	\$250.00	35.00	\$738.85	\$2,976.35
0709-133-1425-2 RS	MARTIN, BRUCE & SARA L PO BOX 683795 MIDDLETON WI	121 N Franklin St	33	50	\$375.00	110	\$660.00	0	\$0.00	33.00	\$990.00	24	\$48.00	1	\$250.00	35.00	\$738.85	\$3,061.85
0709-133-1424-4 RS	CREAN, PATRICK 422 ELMSIDE BLVD MADISON WI	123 N Franklin St	33	95	\$712.50	110	\$660.00	0	\$0.00	33.00	\$990.00	24	\$48.00	1	\$250.00	35.00	\$738.85	\$3,399.35
0709-133-2126-5 RS	124 FRANKLIN ST PRETNRS % PRENTERE PYMT SERVICES PO BOX 1634 BELLEVUE WA	124 N Franklin St	33	45	\$337.50	110	\$660.00	0	\$0.00	33.00	\$990.00	24	\$48.00	1	\$250.00	35.00	\$738.85	\$3,024.35
0709-133-1423-6 RS	KUZMA JANE OWEN 4666 TONYAWAYATHA TRL MADISON WI	125 N Franklin St	33	50	\$375.00	110	\$660.00	0	\$0.00	33.00	\$990.00	35	\$70.00	1	\$250.00	35.00	\$738.85	\$3,083.85
0709-133-2127-3 RS	BOGENSCHNEIDER, ROSS 3474 LEFLORE CT VERONA WI	126 N Franklin St	33	0	\$0.00	110	\$660.00	0	\$0.00	33.00	\$990.00	24	\$48.00	1	\$250.00	35.00	\$738.85	\$2,886.85
0709-133-2128-1 RS	JUNGWERTH, JOAN K & JUSTIN D HAJNY 128 N FRANKLIN ST MADISON WI	128 N Franklin St	44	80	\$600.00	110	\$660.00	0	\$0.00	44.00	\$1,320.00	0	\$0.00	1	\$250.00	35.00	\$738.85	\$3,568.85

Project Name: Sanitary Sewer w/ Resurfacing East - 2010

Project Limits:

Emmett St from S Fair Oaks Ave to Garrison St, N Franklin St from E Washington Ave to E
Cushman St, School Rd from Northport Dr to Troy Dr, Upland St from North St to N 7TH St

Frontages listed are for: FRONTAGE IS FOR SITUS STREET

Parcel No./ Zoning	Owner's Name/ Mailing Address	Site Address	Frontage OR % Interest	Remove and Replace Drive Apron @		Remove and Replace Sidewalk @		Remove and Replace Curb & Gutter @		Remove Terrace Walk @		Sanitary Sewer Reconnection		Remove and Replace Sanitary Lateral @		TOTAL ASSMNT
				SF	Cost	SF	Cost	30.00 LF	Cost	\$2.00 SF	Cost	Each	Cost	\$21.11 LF	Cost	
0709-133-1422-8 RS	JT, EUN JEOUNG % MADISON PROP MANAGEMENT 1202 REGENT ST MADISON, WI	129 N Franklin St	33	50	\$175.00	110	\$660.00	33.00	\$990.00	30	\$60.00	1	\$250.00	35.00	\$738.85	\$3,073.85
0709-133-2129-9 RS	LIZMEIER, LAWRENCE G 132 N FRANKLIN ST MADISON, WI	132 N Franklin St	33	80	\$600.00	110	\$660.00	33.00	\$990.00	0	\$0.00	1	\$250.00	35.00	\$738.85	\$3,238.85
0709-133-1421-0 RS	MARTIN, BRUCE & SARA L PO BOX 628395 MIDDLETON, WI	133 N Franklin St	32.45	0	\$0.00	110	\$660.00	32.45	\$973.50	25	\$50.00	1	\$250.00	35.00	\$738.85	\$2,672.35
0709-133-2130-6 RS	BREUSCHER FRANKLIN LLC % SRM PROPERTIES LLC PO BOX 628395 MIDDLETON, WI	136 N Franklin St	22	0	\$0.00	110	\$660.00	22.00	\$660.00	0	\$0.00	1	\$250.00	35.00	\$738.85	\$2,308.85
0709-133-1419-5 RS	FRANKLIN HSE CONDO OWNERS ASSOC % RANDY PAUL PO BOX 0286 MCFARLAND, WI	137 N Franklin St CONDO (SEE FOLLOWING)	93.91	150	\$0.00	110	\$0.00	93.91	\$0.00	0	\$0.00	1	\$0.00	35.00	\$0.00	\$0.00
0709-133-3302-0 RS	PAUL, RANDY L PO BOX 0286 MCFARLAND, WI	137 N Franklin St, #2	14.90%	22.35	\$167.63	16.39	\$98.34	13.99	\$419.70	0	\$0.00	0.15	\$37.50	3.22	\$110.19	\$833.36
0709-133-3303-8 RS	PAUL, RANDY L PO BOX 0286 MCFARLAND, WI	137 N Franklin St, #3	12.80%	19.2	\$144.00	14.08	\$84.48	12.02	\$360.60	0	\$0.00	0.13	\$32.50	4.48	\$94.57	\$716.15
0709-133-3306-2 RS	PAUL, RANDY L PO BOX 0286 MCFARLAND, WI	137 N Franklin St, #6	9.60%	14.4	\$108.00	10.56	\$63.36	9.02	\$270.60	0	\$0.00	0.1	\$25.00	3.36	\$70.93	\$537.89
0709-133-3307-0 RS	PAUL, RANDY L PO BOX 0286 MCFARLAND, WI	137 N Franklin St, #7	9.80%	14.7	\$110.25	10.78	\$64.68	9.20	\$276.00	0	\$0.00	0.1	\$25.00	3.43	\$72.41	\$548.34
0709-133-3301-2 RS	PAUL, RANDY L PO BOX 0286 MCFARLAND, WI	141 N Franklin St, #1	11.00%	16.5	\$123.75	12.1	\$72.60	10.33	\$309.90	0	\$0.00	0.11	\$27.50	3.85	\$81.27	\$615.02
0709-133-3304-6 RS	PAUL, RANDY L PO BOX 0286 MCFARLAND, WI	141 N Franklin St, #4	14.00%	21	\$157.50	15.4	\$92.40	13.15	\$394.50	0	\$0.00	0.14	\$35.00	4.90	\$103.44	\$782.84
0709-133-3305-4 RS	PAUL, RANDY L PO BOX 0286 MCFARLAND, WI	141 N Franklin St, #5	9.30%	13.95	\$104.63	10.23	\$61.38	8.73	\$261.90	0	\$0.00	0.09	\$22.50	3.26	\$68.82	\$519.22
0709-133-3308-8 RS	PAUL, RANDY L PO BOX 0286 MCFARLAND, WI	141 N Franklin St, #8	9.30%	13.95	\$104.63	10.23	\$61.38	8.73	\$261.90	0	\$0.00	0.09	\$22.50	3.26	\$68.82	\$519.22
0709-133-3309-6 RS	PAUL, RANDY L PO BOX 0286 MCFARLAND, WI	141 N Franklin St, #9	9.30%	13.95	\$104.63	10.23	\$61.38	8.73	\$261.90	0	\$0.00	0.09	\$22.50	3.26	\$68.82	\$519.22
0709-133-2131-4 RS	BICKERS, JAMES R 138 N FRANKLIN ST MADISON, WI	138 N Franklin St	33	85	\$637.50	110	\$660.00	33.00	\$990.00	0	\$0.00	1	\$250.00	35.00	\$738.85	\$3,276.35
0709-133-2132-2 RS	FOOTS, JAMES A 2400 CTY HWY A STOUGHTON, WI	140 N Franklin St	33	0	\$0.00	110	\$660.00	33.00	\$990.00	0	\$0.00	1	\$250.00	35.00	\$738.85	\$2,638.85

Parcel No./ Zoning	Owner's Name/ Mailing Address	Situs Address	Frontage OR % Interest	Remove and Replace Drive Apron @		Remove and Replace Sidewalk @		Remove and Replace Asphalt Drive/Terrace @		Remove and Replace Curb & Gutter @		Remove Terrace Walk @		Sanitary Sewer Reconnection		Remove and Replace Sanitary Lateral @		TOTAL ASSMNT
				SF Cost	SF Cost	SF Cost	SF Cost	SF Cost	SF Cost	SF Cost	Each Cost	Each Cost	SF Cost	SF Cost	Each Cost	Each Cost		
0709-133-1131-0 R3	LOFGREN PROPERTIES 3 LLC 523 TONYAWATHA TRL MONONA WI	142 N Franklin St	50	80	\$600.00	110	\$660.00	0	\$0.00	30.00	\$1,500.00	24	\$48.00	1	\$250.00	35.00	\$738.85	\$7,796.85
0709-133-1418-7 R3	MERTAGE INVESTMENTS LLC 4817 SHERWOOD RD MADISON WI	145 N Franklin St	33	40	\$300.00	110	\$660.00	0	\$0.00	33.00	\$990.00	0	\$0.00	1	\$250.00	35.00	\$738.85	\$2,938.85
0709-133-1417-9 R3	DUTCHER STEVEN 147 N FRANKLIN ST MADISON WI	147 N Franklin St	33	40	\$300.00	110	\$660.00	0	\$0.00	33.00	\$990.00	0	\$0.00	1	\$250.00	35.00	\$738.85	\$2,938.85
0709-133-1416-1 R3	SEITZ TRUST, ROSE M % RICHARD SEITZ 608 ROGERS ST MADISON WI	153 N Franklin St	66	0	\$0.00	0	\$0.00	0	\$0.00	46.00	\$1,380.00	0	\$0.00	0	\$0.00	0.00	\$0.00	\$1,380.00
0709-133-1310-5 R3	FOURTH LAKE III LLC 1109 EUCLID AVE MADISON WI	303 N Franklin St	66	0	\$0.00	110	\$660.00	0	\$0.00	20.00	\$600.00	0	\$0.00	1	\$250.00	35.00	\$738.85	\$2,248.85
0709-133-1309-8 R3	FOURTH LAKE III LLC 1109 EUCLID AVE MADISON WI	309 N Franklin St	44	0	\$0.00	110	\$660.00	0	\$0.00	20.00	\$600.00	0	\$0.00	1	\$250.00	35.00	\$738.85	\$2,248.85
0709-133-1308-0 R3	FOURTH LAKE II LLC % JEROME A PASO 1109 EUCLID AVE MADISON WI	311 N Franklin St	44	0	\$0.00	110	\$660.00	0	\$0.00	20.00	\$600.00	0	\$0.00	1	\$250.00	35.00	\$738.85	\$2,248.85
0709-133-1307-2 R3	FOURTH LAKE II LLC % JEROME A PASO 1109 EUCLID AVE MADISON WI	315 N Franklin St	44	0	\$0.00	110	\$660.00	0	\$0.00	20.00	\$600.00	0	\$0.00	1	\$250.00	35.00	\$738.85	\$2,248.85
0709-133-2209-9 HIS-L, PCDSIP	DYVALL NICHOLS STATION % WI MANAGEMENT CO INC 2040 S PARK ST MADISON WI	427 E Corban St	173.99	0	\$0.00	110	\$660.00	0	\$0.00	83.00	\$2,500.00	0	\$0.00	1	\$250.00	35.00	\$738.85	\$4,198.85
0709-133-1306-4 R3	BRUNS DONALD B 1865 NORTHPORT DR # B MADISON WI	501 E Corban St	66	0	\$0.00	110	\$660.00	0	\$0.00	20.00	\$600.00	0	\$0.00	1	\$250.00	35.00	\$738.85	\$2,248.85
0709-133-2004-3 R6	STATZ DANIEL & ELIZABETH PO BOX 259976 MADISON WI	13 N Hancock St	33	0	\$0.00	110	\$660.00	0	\$0.00	20.00	\$600.00	0	\$0.00	1	\$250.00	35.00	\$738.85	\$2,248.85
0709-133-2201-5 PCDSIP	NICHOLS STATION CDM ONRS ASSC INC % RUSSELL H ENDRES 2040 S PARK ST MADISON WI	311 N Hancock St CONDOS (SEE FOLLOWING)	90.01	0	\$0.00	110	\$660.00	0	\$0.00	80.00	\$600.00	0	\$0.00	1	\$250.00	35.00	\$0.00	\$0.00
0709-133-4991-9 PCDSIP	NICHOLS STATION CDM INC 2040 S PARK ST MADISON WI	311 N Hancock St #120	2.67%	0	\$0.00	2.54	\$17.64	0	\$0.00	2.14	\$64.20	0	\$0.00	0.03	7.50	0.93	\$19.63	\$108.97
0709-133-4992-7 PCDSIP	NICHOLS STATION CDM INC 2040 S PARK ST MADISON WI	311 N Hancock St #121	2.71%	0	\$0.00	2.98	\$17.88	0	\$0.00	2.17	\$65.10	0	\$0.00	0.03	\$7.50	0.95	\$20.05	\$110.53
0709-133-4993-5 PCDSIP	NICHOLS STATION CDM INC 2040 S PARK ST MADISON WI	311 N Hancock St #122	2.41%	0	\$0.00	2.65	\$15.90	0	\$0.00	1.93	\$57.90	0	\$0.00	0.02	\$5.00	0.84	\$17.73	\$96.53

Project Name: Sanitary Sewer w/ Resurfacing East - 2010

Project Limits:

Emmett St from S Fair Oaks Ave to Garrison St, N Franklin St from E Washington Ave to E
Corham St, School Rd from Nardport Dr to Troy Dr, Upland St from North St to N 7TH ST

Frontages listed are for: FRONTAGE IS FOR SITUS STREET

Parcel No./ Zoning	Owner's Name/ Mailing Address	Situs Address	Frontage OR % Interest	Remove and Replace Drive Apron @		Remove and Replace Sidewalk @		Remove and Replace Asphalt Drive/Terrace @		Remove and Replace Curb & Gutter @		Remove Terrace Walk @		Sanitary Sewer Reconnection		Remove and Replace Sanitary Lateral @		TOTAL ASSMNT
				\$7.50 SF	Cost	\$6.00 SF	Cost	\$40.00 SF	Cost	\$2.00 SF	Cost	\$250.00 Each	Cost	\$21.11 LF	Cost			
0709-133-4904-3 PCDSP	TALISKY, JOSHUA 1551 N WATER ST # 203 MILWAUKEE WI	311 N Hancock St. #123	1.51%	0	\$0.00	1.66	\$9.96	0	\$0.00	1.21	\$36.30	0	\$0.00	0.02	\$5.00	0.53	\$11.19	\$62.45
0709-133-4905-1 PCDSP	ALEXANDER, DONALD J & KATHLEEN L ALEXANDER 8824 VONA DR RACINE WI	311 N Hancock St. #124	2.44%	0	\$0.00	2.68	\$16.08	0	\$0.00	1.95	\$58.50	0	\$0.00	0.02	\$5.00	0.85	\$17.94	\$97.52
0709-133-4906-9 PCDSP	ODEN, KRISTEN D 311 N HANCOCK ST # 125 MADISON WI	311 N Hancock St. #125	1.60%	0	\$0.00	1.76	\$10.56	0	\$0.00	1.28	\$38.40	0	\$0.00	0.02	\$5.00	0.56	\$11.82	\$65.78
0709-133-4907-7 PCDSP	NGUYEN, LANH X & MICHELLE L CHAUDOIR 311 N HANCOCK ST # 126 MADISON WI	311 N Hancock St. #126	2.77%	0	\$0.00	2.61	\$15.66	0	\$0.00	1.9	\$57.00	0	\$0.00	0.02	\$5.00	0.83	\$17.52	\$95.18
0709-133-4908-5 PCDSP	NICHOLS STATION CONDOMINIUMS INC 2040 S PARK ST MADISON WI	311 N Hancock St. #127	2.32%	0	\$0.00	2.55	\$15.30	0	\$0.00	1.86	\$55.80	0	\$0.00	0.02	\$5.00	0.81	\$17.10	\$93.20
0709-133-4909-3 PCDSP	HANER, ANDREW L 311 N HANCOCK ST # 129 MADISON WI	311 N Hancock St. #129	1.66%	0	\$0.00	1.83	\$10.98	0	\$0.00	1.33	\$39.90	0	\$0.00	0.02	\$5.00	0.58	\$12.24	\$68.12
0709-133-4910-0 PCDSP	NICHOLS STATION CONDOMINIUMS INC 2040 S PARK ST MADISON WI	311 N Hancock St. #130	2.35%	0	\$0.00	2.56	\$15.36	0	\$0.00	1.86	\$55.80	0	\$0.00	0.02	\$5.00	0.82	\$17.31	\$93.47
0709-133-4911-8 PCDSP	HEITING, CHRISTOPHER R 311 N HANCOCK ST # 131 MADISON WI	311 N Hancock St. #131	1.49%	0	\$0.00	1.64	\$9.84	0	\$0.00	1.19	\$35.70	0	\$0.00	0.01	\$2.50	0.52	\$10.98	\$59.02
0709-133-4912-6 PCDSP	NICHOLS STATION CONDOMINIUMS INC 2040 S PARK ST MADISON WI	311 N Hancock St. #132	2.38%	0	\$0.00	2.62	\$15.72	0	\$0.00	1.9	\$57.00	0	\$0.00	0.02	\$5.00	0.83	\$17.52	\$95.24
0709-133-4913-4 PCDSP	NICHOLS STATION CONDOMINIUMS INC 2040 S PARK ST MADISON WI	311 N Hancock St. #133	2.35%	0	\$0.00	2.59	\$15.54	0	\$0.00	1.88	\$56.40	0	\$0.00	0.02	\$5.00	0.82	\$17.31	\$94.25
0709-133-4914-2 PCDSP	KIEBLER, TYLER T & TIMOTHY L KIEBLER 311 N HANCOCK ST # 134 MADISON WI	311 N Hancock St. #134	2.22%	0	\$0.00	2.44	\$14.64	0	\$0.00	1.78	\$53.40	0	\$0.00	0.02	\$5.00	0.78	\$16.47	\$89.51
0709-133-4915-0 PCDSP	NICHOLS STATION CONDOMINIUMS INC 2040 S PARK ST MADISON WI	311 N Hancock St. #135	2.61%	0	\$0.00	2.87	\$17.22	0	\$0.00	2.09	\$62.70	0	\$0.00	0.03	\$7.50	0.91	\$19.21	\$106.63
0709-133-4916-8 PCDSP	MCCRAW, MARK A 311 N HANCOCK ST # 220 MADISON WI	311 N Hancock St. #220	2.67%	0	\$0.00	2.94	\$17.64	0	\$0.00	2.14	\$64.20	0	\$0.00	0.03	\$7.50	0.93	\$19.63	\$108.97
0709-133-4917-6 PCDSP	NICHOLS STATION CONDOMINIUMS INC 2040 S PARK ST MADISON WI	311 N Hancock St. #221	2.83%	0	\$0.00	3.11	\$18.66	0	\$0.00	2.26	\$67.80	0	\$0.00	0.03	\$7.50	0.99	\$20.90	\$114.86

Project Name: Sanitary Sewer w/ Rerouting East - 2010

Project Limits:

Eastmet St from S Fair Oaks Ave to Curbside St, N Franklin St from E Washington Ave to E
Gorham St, School Rd from Northport Dr to Troy Dr, Upham St from North St to N 7TH St

Frontages listed are for: FRONTAGE IS FOR SITUS STREET

Parcel No./ Zoning	Owner's Name/ Mailing Address	Situs Address	Frontage OR % Incent	Remove and Replace Drive Apron @		Remove and Replace Sidewalk @		Remove and Replace Asphalt Drive/Terrace @		Remove and Replace Curb & Caster @		Remove Terrace Walk @		Sanitary Sewer Reconnection		Remove and Replace Sanitary Lateral @		TOTAL ASSMNT
				SF	Cost	SF	Cost	SF	Cost	SF	Cost	SF	Cost	SF	Cost	SF	Cost	
0709-133-4918-4 PCDSIP	NICHOLS STATION CONDOMINIUMS INC 2040 S PARK ST MADISON WI	311 N Hancock St. #222	2.41%	0	\$0.00	2.65	\$15.90	0	\$0.00	1.93	\$57.90	0	\$0.00	0.02	\$5.00	0.84	\$17.73	\$96.53
0709-133-4919-2 PCDSIP	PETERSON, KEVIN F 311 N HANCOCK ST # 223 MADISON WI	311 N Hancock St. #223	1.57%	0	\$0.00	1.68	\$10.08	0	\$0.00	1.22	\$36.60	0	\$0.00	0.02	\$5.00	0.54	\$11.40	\$65.08
0709-133-4920-9 PCDSIP	HICKEY, COLIN W 311 N HANCOCK ST # 224 MADISON WI	311 N Hancock St. #224	2.44%	0	\$0.00	2.68	\$16.08	0	\$0.00	1.95	\$58.50	0	\$0.00	0.02	\$5.00	0.85	\$17.94	\$97.52
0709-133-4921-7 PCDSIP	WARD, MARK D & ANNALEER 6138 W 12TH PL PALOS HEIGHTS IL	311 N Hancock St. #225	1.60%	0	\$0.00	1.76	\$10.56	0	\$0.00	1.28	\$38.40	0	\$0.00	0.02	\$5.00	0.56	\$11.82	\$65.78
0709-133-4922-5 PCDSIP	MOLASKA, WENDY L 311 N HANCOCK ST # 226 MADISON WI	311 N Hancock St. #226	2.37%	0	\$0.00	2.61	\$15.66	0	\$0.00	1.9	\$57.00	0	\$0.00	0.02	\$5.00	0.83	\$17.52	\$94.18
0709-133-4923-3 PCDSIP	NICHOLS STATION CONDOMINIUMS INC 2040 S PARK ST MADISON WI	311 N Hancock St. #227	2.32%	0	\$0.00	2.55	\$15.30	0	\$0.00	1.86	\$55.80	0	\$0.00	0.02	\$5.00	0.81	\$17.10	\$95.20
0709-133-4924-1 PCDSIP	MORMANN, EMILY M 311 N HANCOCK ST # 229 MADISON WI	311 N Hancock St. #229	1.66%	0	\$0.00	1.85	\$10.98	0	\$0.00	1.33	\$39.90	0	\$0.00	0.02	\$5.00	0.58	\$12.24	\$68.12
0709-133-4925-9 PCDSIP	NICHOLS STATION CONDOMINIUMS INC 2040 S PARK ST MADISON WI	311 N Hancock St. #230	2.39%	0	\$0.00	2.63	\$15.78	0	\$0.00	1.91	\$57.30	0	\$0.00	0.02	\$5.00	0.84	\$17.73	\$95.81
0709-133-4926-7 PCDSIP	FATCO LLC 805 TAMARACK WAY VERONA WI	311 N Hancock St. #231	1.49%	0	\$0.00	1.64	\$9.84	0	\$0.00	1.19	\$35.70	0	\$0.00	0.01	\$2.50	0.52	\$10.98	\$59.02
0709-133-4927-5 PCDSIP	LUTZ, JESSICA K 311 N HANCOCK ST # 232 MADISON WI	311 N Hancock St. #232	2.34%	0	\$0.00	2.62	\$15.72	0	\$0.00	1.9	\$57.00	0	\$0.00	0.02	\$5.00	0.83	\$17.52	\$95.24
0709-133-4928-3 PCDSIP	NICHOLS STATION CONDOMINIUMS INC 2040 S PARK ST MADISON WI	311 N Hancock St. #233	2.35%	0	\$0.00	2.59	\$15.54	0	\$0.00	1.88	\$56.40	0	\$0.00	0.02	\$5.00	0.82	\$17.31	\$94.25
0709-133-4929-1 PCDSIP	NICHOLS STATION CONDOMINIUMS INC 2040 S PARK ST MADISON WI	311 N Hancock St. #234	2.22%	0	\$0.00	2.44	\$14.64	0	\$0.00	1.78	\$53.40	0	\$0.00	0.02	\$5.00	0.78	\$16.47	\$89.51
0709-133-4930-8 PCDSIP	NICHOLS STATION CONDOMINIUMS INC 2040 S PARK ST MADISON WI	311 N Hancock St. #235	2.79%	0	\$0.00	3.07	\$18.42	0	\$0.00	2.23	\$66.90	0	\$0.00	0.03	\$7.50	0.98	\$20.69	\$113.51
0709-133-4931-6 PCDSIP	NICHOLS STATION CONDOMINIUMS INC 2040 S PARK ST MADISON WI	311 N Hancock St. #230	2.67%	0	\$0.00	2.94	\$17.64	0	\$0.00	2.14	\$64.20	0	\$0.00	0.03	\$7.50	0.93	\$19.63	\$108.97
0709-133-4932-4 PCDSIP	LEIA, ANDREW J & KASIA L BOCKLEJA 311 N HANCOCK ST # 121 MADISON WI	311 N Hancock St. #321	2.87%	0	\$0.00	3.11	\$18.66	0	\$0.00	2.26	\$67.80	0	\$0.00	0.03	\$7.50	0.99	\$20.90	\$114.86

Project Name: Sanitary Sewer w/ Resurfacing East - 2010
Project Limits:
Eunmet St from S Fair Oaks Ave to Curlew St, N Franklin St from E Washington Ave to E
Corham St, School Rd from Northport Dr to Troy Dr, Upham St from North St to N 7TH St
Frontages listed are for: FRONTAGE IS FOR SITUS STREET

Parcel No./ Zone#	Owner's Name/ Mailing Address	Site Address	Frontage OR % Interest	Remove and Replace Drive Apron @		Remove and Replace Sidewalk @		Remove and Replace Asphalt Drive/Terrace @		Remove and Replace Curb & Gutter @		Remove Terrace Walk @		Sanitary Sewer Reconnection		Remove and Replace Sanitary Lateral @		TOTAL ASSMNT
				SF	Cost	SF	Cost	SF	Cost	SF	Cost	SF	Cost	SF	Cost	SF	Cost	
0709-133-4933-2 PCDSIP	YU, PAUL & KOK-PENG YU & ANNA SHEN 311 N HANCOCK ST # 322 MADISON, WI	311 N Hancock St, #322	2.41%	0	\$0.00	2.65	\$15.90	0	\$0.00	1.93	\$57.90	0	\$0.00	0.02	\$5.00	0.84	\$17.73	\$96.53
0709-133-4934-0 PCDSIP	STAGG, JEFFREY M 311 N HANCOCK ST # 323 MADISON, WI	311 N Hancock St, #323	1.53%	0	\$0.00	1.68	\$10.08	0	\$0.00	1.22	\$36.60	0	\$0.00	0.02	\$5.00	0.54	\$11.40	\$65.08
0709-133-4935-8 PCDSIP	SMITH, LISA C 204 KRYSHER RD MADISON, IL	311 N Hancock St, #324	2.44%	0	\$0.00	2.68	\$16.08	0	\$0.00	1.95	\$58.50	0	\$0.00	0.02	\$5.00	0.85	\$17.94	\$97.52
0709-133-4936-6 PCDSIP	LA PLACE, JENEE K 311 N HANCOCK ST # 325 MADISON, WI	311 N Hancock St, #325	1.60%	0	\$0.00	1.76	\$10.56	0	\$0.00	1.28	\$38.40	0	\$0.00	0.02	\$5.00	0.56	\$11.82	\$65.78
0709-133-4937-4 PCDSIP	FORTNEY, MATTHEW D & CECELY A CASTILLO 311 N HANCOCK ST # 326 MADISON, WI	311 N Hancock St, #326	2.37%	0	\$0.00	2.61	\$15.66	0	\$0.00	1.9	\$57.00	0	\$0.00	0.02	\$5.00	0.83	\$17.52	\$95.18
0709-133-4938-2 PCDSIP	NICHOLS STATION CONDOMINIUMS INC 2040 S PARK ST MADISON, WI	311 N Hancock St, #327	2.32%	0	\$0.00	2.55	\$15.30	0	\$0.00	1.86	\$55.80	0	\$0.00	0.02	\$5.00	0.81	\$17.10	\$93.20
0709-133-4939-0 PCDSIP	DAVISON, AMY J 311 N HANCOCK ST # 329 MADISON, WI	311 N Hancock St, #329	1.66%	0	\$0.00	1.83	\$10.98	0	\$0.00	1.33	\$39.90	0	\$0.00	0.02	\$5.00	0.58	\$12.24	\$68.12
0709-133-4940-7 PCDSIP	NICHOLS STATION CONDOMINIUMS INC 2040 S PARK ST MADISON, WI	311 N Hancock St, #330	2.39%	0	\$0.00	2.63	\$15.78	0	\$0.00	1.91	\$57.30	0	\$0.00	0.02	\$5.00	0.84	\$17.73	\$95.81
0709-133-4941-5 PCDSIP	NEWLIN, ROBERT N 311 N HANCOCK ST # 331 MADISON, WI	311 N Hancock St, #331	1.49%	0	\$0.00	1.64	\$9.84	0	\$0.00	1.19	\$35.70	0	\$0.00	0.01	\$2.50	0.52	\$10.98	\$59.02
0709-133-4942-3 PCDSIP	GOVINDASAMY, K 311 N HANCOCK ST # 332 MADISON, WI	311 N Hancock St, #332	2.38%	0	\$0.00	2.62	\$15.72	0	\$0.00	1.9	\$57.00	0	\$0.00	0.02	\$5.00	0.83	\$17.52	\$95.24
0709-133-4943-1 PCDSIP	DANOBETTA, JUAN S 311 N HANCOCK ST # 333 MADISON, WI	311 N Hancock St, #333	2.35%	0	\$0.00	2.59	\$15.54	0	\$0.00	1.88	\$56.40	0	\$0.00	0.02	\$5.00	0.82	\$17.31	\$94.25
0709-133-4944-9 PCDSIP	KISSER, RACHEL 311 N HANCOCK ST # 334 MADISON, WI	311 N Hancock St, #334	2.22%	0	\$0.00	2.44	\$14.64	0	\$0.00	1.78	\$53.40	0	\$0.00	0.02	\$5.00	0.78	\$16.47	\$89.51
0709-133-4945-7 PCDSIP	ROBB JR, MICHAEL J & M J ROBB SR & C G ROBB 311 N HANCOCK ST # 335 MADISON, WI	311 N Hancock St, #335	2.79%	0	\$0.00	3.07	\$18.42	0	\$0.00	2.23	\$66.90	0	\$0.00	0.0279	\$6.98	0.98	\$20.61	\$112.91
0709-133-2101-7 RS	LOFGREN PROPERTIES 3 LLC 523 TONYAWATHA TRL MONONA, WI	415 E Johnson St	82	80	\$600.00	110	\$660.00	0	\$0.00	62.00	\$1,860.00	0	\$0.00	1	\$250.00	35.00	\$738.85	\$4,108.85
0709-133-2008-5 C3	KLINE CAPITAL LLC 4518 MONONA DR MADISON, WI	414 E Washington Ave	66	0	\$0.00	110	\$660.00	0	\$0.00	30.00	\$900.00	0	\$0.00	1	\$250.00	35.00	\$738.85	\$2,448.85
0709-133-1513-5 C3	RIDER RENTAL LLC 415 E WASHINGTON AVE MADISON, WI	502 E Washington Ave	76	110	\$825.00	0	\$0.00	0	\$0.00	-40.00	\$1,200.00	0	\$0.00	0	\$0.00	0.00	\$0.00	\$2,025.00

City of Madison Engineering Division - Schedule of Assessments
02/19/2010

Project Name: Sanitary Sewer w/ Rerouting East - 2010

Project ID: 53W0920

Project Limits:
Emmet St from S Fair Oaks Ave to Curcison St, N Franklin St from E Washington Ave to E
Graham St, School Rd from Northport Dr to Troy Dr, Upham St from North St to N 7TH St

Frontages listed are for: FRONTAGE IS FOR SITUS STREET

Parcel No./ Zoning	Owner's Name/ Mailing Address	Site Address	Frontage OR % Interest	Remove and Replace Drive Apron @.		Remove and Replace Sidewalk @.		Remove and Replace Asphalt Drive/Terrace @.		Remove and Replace Curb & Gutter @.		Remove Terrace Walk @.		Sanitary Sewer Reconnection		Remove and Replace Sanitary Lateral @.		TOTAL ASSMNT
				SF	Cost	SF	Cost	SF	Cost	SF	Cost	SF	Cost	Each	Cost	SF	Cost	
0809-253-0513-1 R1	OLSON, WILLARD M 902 ELAINE DR MADISON WI	902 Blaine Dr	66	0	\$0.00	110	\$660.00	0	\$0.00	35.00	\$1,050.00	0	\$0.00	1	\$250.00	35.00	\$735.85	\$2,698.85
0809-253-0906-3 R1	NEAL, SHANNON E 3701 SCHOOL RD MADISON WI	3701 School Rd	71.9	0	\$0.00	0	\$0.00	0	\$0.00	56.90	\$1,707.00	0	\$0.00	0	\$0.00	0.00	\$0.00	\$1,707.00
0809-251-0905-0 R1	HORNER, DARLENE %ST BNS OF CFS PLUS TRUST 1205 MAIN ST GROSS PLAINS, WI	3705 School Rd	71.9	110	\$825.00	0	\$0.00	0	\$0.00	30.00	\$900.00	0	\$0.00	0	\$0.00	0.00	\$0.00	\$1,725.00
0809-251-0904-2 R1	HALE, KENNETH J & STEPHANIE A KRAMER-HALE 3709 SCHOOL RD MADISON WI	3709 School Rd	71.9	0	\$0.00	0	\$0.00	0	\$0.00	20.00	\$600.00	0	\$0.00	0	\$0.00	0.00	\$0.00	\$600.00
0809-253-0903-4 R1	VUE, MA 3801 SCHOOL RD MADISON WI	3801 School Rd	71.9	0	\$0.00	0	\$0.00	12	\$480.00	71.90	\$2,157.00	0	\$0.00	0	\$0.00	0.00	\$0.00	\$2,637.00
0809-253-0902-6 R1	RE, ENRIQUE & MARIA A ALMEIDA 3805 SCHOOL RD MADISON WI	3805 School Rd	71.9	0	\$0.00	0	\$0.00	10.6	\$424.00	40.00	\$1,200.00	0	\$0.00	0	\$0.00	0.00	\$0.00	\$1,624.00
0809-254-0408-1 R1	DUREN, LEO J & CAROL K 3602 CASCADE RD MADISON WI	3806 School Rd	71.9	0	\$0.00	0	\$0.00	0	\$0.00	0.00	\$0.00	0	\$0.00	0	\$0.00	0.00	\$0.00	\$0.00
0809-254-0409-9 R1	DUREN, LEO J & CAROL K 3602 CASCADE RD MADISON WI	3810 School Rd	71.9	0	\$0.00	0	\$0.00	0	\$0.00	30.00	\$900.00	0	\$0.00	0	\$0.00	0.00	\$0.00	\$900.00
0809-253-0901-8 R1	C & B PROPERTIES LLC 2401 SPRINGROSE RD VERONA, WI	3809 School Rd	71.9	0	\$0.00	0	\$0.00	0	\$0.00	0.00	\$0.00	0	\$0.00	0	\$0.00	0.00	\$0.00	\$0.00
0809-254-0410-6 R4	DUREN, LEO J & CAROL K 3602 CASCADE RD MADISON WI	3814 School Rd	76	0	\$0.00	110	\$660.00	0	\$0.00	65.00	\$1,950.00	0	\$0.00	1	\$250.00	35.00	\$735.85	\$3,598.85
0809-254-0411-4 R4	XUONG, PHA & XIONGMEE LEE 5146 CRESCENT OAKS DR MADISON WI	3902 School Rd	76	0	\$0.00	110	\$660.00	0	\$0.00	40.00	\$1,200.00	0	\$0.00	1	\$250.00	35.00	\$735.85	\$2,648.85
0809-253-0512-3 R1	SCHOENB, ERIC & SHARON SCHOENE 3905 SCHOOL RD MADISON WI	3905 School Rd	66	0	\$0.00	110	\$660.00	0	\$0.00	35.00	\$1,050.00	0	\$0.00	1	\$250.00	35.00	\$735.85	\$2,698.85
0809-254-0412-2 R4	LAMPE, CHRISTOPHER GEORGE 3906 SCHOOL RD MADISON WI	3906 School Rd	82.5	0	\$0.00	110	\$660.00	0	\$0.00	40.00	\$1,200.00	0	\$0.00	1	\$250.00	35.00	\$735.85	\$2,648.85
0809-253-0511-5 R1	MANNING, BRIAN S & HEATHER L DAVIS 3909 SCHOOL RD MADISON WI	3909 School Rd	66.75	0	\$0.00	110	\$660.00	11.7	\$468.00	40.00	\$1,200.00	0	\$0.00	1	\$250.00	35.00	\$735.85	\$3,316.85
0809-254-0411-0 R4	LENTZ, JOEL A 3910 SCHOOL RD MADISON WI	3910 School Rd	82.5	135	\$1,012.50	110	\$660.00	0	\$0.00	60.00	\$1,800.00	0	\$0.00	1	\$250.00	35.00	\$735.85	\$4,461.35
0809-253-0510-7 R1	CUDRATA, SELSO L 3913 SCHOOL RD MADISON WI	3913 School Rd	66.75	0	\$0.00	110	\$660.00	0	\$0.00	20.00	\$600.00	0	\$0.00	1	\$250.00	35.00	\$735.85	\$2,348.85
0809-253-0509-0 R1	ODONNELL, PATRICK T & KAREN L O'DONNELL 3917 SCHOOL RD MADISON WI	3917 School Rd	99	0	\$0.00	0	\$0.00	0	\$0.00	20.00	\$600.00	0	\$0.00	0	\$0.00	0.00	\$0.00	\$600.00

Project Name: Sanitary Sewer w/ Resurfacing East - 2010

Project Limits:

East: S Fair Oaks Ave to Garrison St, N Franklin St from E Washington Ave to E
Corban St, School Rd from Northport Dr to Troy Dr, Upland St from North St to N TTH St

Frontages listed are for: FRONTAGE IS FOR SULLY STREET

Parcel No./ Zoning	Owner's Name/ Mailing Address	Site Address	Frontage OR % Interest LF	Remove and Replace Drive Apron @		Remove and Replace Sidewalk @		Remove and Replace Asphalt Drive/Terrace @		Remove and Replace Curb & Gutter @		Remove Terrace Walk @		Sanitary Sewer Reconnection		Remove and Replace Sanitary Lateral @		TOTAL ASSMNT
				SF	Cost	SF	Cost	SF	Cost	SF	Cost	SF	Cost	Each	Cost	SF	Cost	
0809-253-0502-2 R1	BHAT, GRISH & HEIDI VELOON 3921 SCHOOL RD MADISON, WI	3921 School Rd	99	135	\$1,012.50	0	\$0.00	0	\$0.00	45.00	\$1,350.00	0	\$0.00	0	\$0.00	0.00	\$0.00	\$2,362.50
0809-253-0507-1 R1	CHASTAN, CHRISTINE J 3925 SCHOOL RD MADISON, WI	3925 School Rd	65.95	0	\$0.00	0	\$0.00	0	\$0.00	10.00	\$300.00	0	\$0.00	0	\$0.00	0.00	\$0.00	\$300.00
0809-253-0506-6 R1	LYERLY, WARREN & KIMBERLY 3929 SCHOOL RD MADISON, WI	3929 School Rd	65.95	0	\$0.00	0	\$0.00	0	\$0.00	30.00	\$900.00	0	\$0.00	0	\$0.00	0.00	\$0.00	\$900.00
0809-253-0505-8 R1	FEDERAL NATIONAL MORTGAGE ASSOC PO BOX 65043 DALLAS TX	3933 School Rd	66	180	\$1,350.00	0	\$0.00	0	\$0.00	40.00	\$1,200.00	0	\$0.00	0	\$0.00	0.00	\$0.00	\$2,550.00
0809-253-0504-0 R1	KRAEDEMANN, HELEN M 4001 SCHOOL RD MADISON, WI	4001 School Rd	66.05	110	\$825.00	0	\$0.00	0	\$0.00	40.00	\$1,200.00	0	\$0.00	0	\$0.00	0.00	\$0.00	\$2,025.00
0809-264-0414-8 R1	MADISON METRO SCHOOL DIST MENDOTA SCHOOL 343 N DAYTON ST MADISON, WI	4002 School Rd	575.5	260	\$1,950.00	0	\$0.00	0	\$0.00	225.00	\$6,750.00	0	\$0.00	0	\$0.00	0.00	\$0.00	\$8,700.00
0809-253-0503-2 R1	GARTY, TIMOTHY R 4005 SCHOOL RD MADISON, WI	4005 School Rd	67.5	0	\$0.00	0	\$0.00	11	\$440.00	45.00	\$1,350.00	0	\$0.00	0	\$0.00	0.00	\$0.00	\$1,790.00
0809-253-0502-4 R1	SEVERSON, JULIE A 4009 SCHOOL RD MADISON, WI	4009 School Rd	72	0	\$0.00	0	\$0.00	0	\$0.00	15.00	\$450.00	0	\$0.00	0	\$0.00	0.00	\$0.00	\$450.00
0809-264-0301-7 R1	SANFORD TRUST D M & R M SANFORD, TTEES 4012 SCHOOL RD MADISON, WI	4012 School Rd	82	0	\$0.00	0	\$0.00	0	\$0.00	25.00	\$750.00	0	\$0.00	0	\$0.00	0.00	\$0.00	\$750.00
0809-253-0501-6 R1	ALES, MICHAEL J 4013 SCHOOL RD MADISON, WI	4013 School Rd	92.9	0	\$0.00	0	\$0.00	0	\$0.00	10.00	\$300.00	0	\$0.00	0	\$0.00	0.00	\$0.00	\$300.00
0809-264-0302-5 R1	BANKEN, TROY & KELLY 5133 ARAPAHOE LN MADISON, WI	4016 School Rd	69	120	\$900.00	0	\$0.00	0	\$0.00	36.00	\$1,080.00	0	\$0.00	0	\$0.00	0.00	\$0.00	\$1,980.00
0809-264-0501-3 R4	FUTURE MADISON NORTHPOINTE INC 74 MERIDIAN GROUP 801 VERA CT MIDDLETON, WI	801 Vera Ct	224.65	0	\$0.00	0	\$0.00	47	\$1,880.00	125.00	\$3,750.00	0	\$0.00	0	\$0.00	0.00	\$0.00	\$5,630.00

Parcel No./ Zoning	Owner's Name/ Mailing Address	Site Address	Frontage OR % Interest	Remove and Replace Drive Apron @		Remove and Replace Sidewalk @		Remove and Replace Asphalt Drive/Terrace @		Remove and Replace Curb & Gutter @		Remove Terrace Walk @		Sanitary Sewer Reconnection		Remove and Replace Sanitary Lateral @		TOTAL ASSMNT
				SF	Cost	SF	Cost	SF	Cost	SF	Cost	Each	Cost	Each	Cost	SF	Cost	
0710-061-1319-5 R4	HORNEMANN, CHARLES C 326 NORTH ST MADISON, WI	326 North St	103.23	0	\$0.00	110	\$660.00	0	\$0.00	83.23	\$2,496.90	0	\$0.00	1	\$250.00	35.00	\$738.85	\$4,145.75
0710-061-1037-5 R4	PFEIFFER, SHAILI & KEITH A POLLOCK 406 NORTH ST MADISON, WI	406 North St	76	0	\$0.00	110	\$660.00	0	\$0.00	56.00	\$1,680.00	0	\$0.00	1	\$250.00	35.00	\$738.85	\$3,328.85
0710-061-1316-3 R4	HONG, HARVEY & JEAN SCOTT HONG 2501 UPHAM ST MADISON, WI	2501 Upham St	40	0	\$0.00	0	\$0.00	0	\$0.00	27.50	\$825.00	0	\$0.00	0	\$0.00	0.00	\$0.00	\$825.00
0710-061-1020-0 R4	THORSON, CHERYL A 2502 UPHAM ST MADISON, WI	2502 Upham St	44	0	\$0.00	110	\$660.00	0	\$0.00	31.50	\$945.00	0	\$0.00	1	\$250.00	35.00	\$738.85	\$2,593.85
0710-061-1315-5 R4	MATTESON, PATRICIA E & BARBARA A LYNCH 2505 UPHAM ST MADISON, WI	2505 Upham St	40	140	\$1,050.00	110	\$660.00	0	\$0.00	40.00	\$1,200.00	0	\$0.00	1	\$250.00	35.00	\$738.85	\$3,898.85
0710-061-1021-8 R4	BERKERY, DENNIS V & PATRICIA R BERNERY 2506 UPHAM ST MADISON, WI	2506 Upham St	44	125	\$937.50	110	\$660.00	0	\$0.00	44.00	\$1,320.00	0	\$0.00	1	\$250.00	35.00	\$738.85	\$3,966.35
0710-061-1314-7 R4	DAVIS, RONALD G & ANDREA DAVIS 2509 UPHAM ST MADISON, WI	2509 Upham St	40	150	\$1,125.00	110	\$660.00	0	\$0.00	40.00	\$1,200.00	0	\$0.00	1	\$250.00	35.00	\$738.85	\$3,973.85
0710-061-1022-6 R4	BRACE, BETH C 2510 UPHAM ST MADISON, WI	2510 Upham St	44	200	\$1,500.00	110	\$660.00	0	\$0.00	44.00	\$1,320.00	0	\$0.00	1	\$250.00	35.00	\$738.85	\$4,468.85
0710-061-1315-9 R4	DAVIS, JOHN F 2511 UPHAM ST MADISON, WI	2511 Upham St	40	150	\$1,125.00	110	\$660.00	0	\$0.00	40.00	\$1,200.00	0	\$0.00	1	\$250.00	35.00	\$738.85	\$3,973.85
0710-061-1023-4 R4	GESZVAJN, KAREN A 2119 WAUNONA WAY MADISON, WI	2514 Upham St	44	0	\$0.00	110	\$660.00	0	\$0.00	44.00	\$1,320.00	0	\$0.00	1	\$250.00	35.00	\$738.85	\$2,968.85
0710-061-1312-1 R4	DOYLE, CLETUS E & SHAWN & TERRANCE DOYLE 2517 UPHAM ST MADISON, WI	2517 Upham St	40	155	\$1,162.50	110	\$660.00	0	\$0.00	40.00	\$1,200.00	0	\$0.00	1	\$250.00	35.00	\$738.85	\$4,011.35
0710-061-1024-2 R4	MILES, CAROLINA C & THOMAS E MALONE 2448 W ESTES AVE # 2 CHICAGO, IL	2518 Upham St	44	155	\$1,162.50	110	\$660.00	0	\$0.00	44.00	\$1,320.00	0	\$0.00	1	\$250.00	35.00	\$738.85	\$4,131.35
0710-061-1311-3 R4	FELT, TIMOTHY K & PAMELA J FOSTER FELT 2521 UPHAM ST MADISON, WI	2521 Upham St	40	155	\$1,162.50	110	\$660.00	0	\$0.00	40.00	\$1,200.00	0	\$0.00	1	\$250.00	35.00	\$738.85	\$4,011.35
0710-061-1025-0 R4	BRICKL, JEFF L 2524 UPHAM ST MADISON, WI	2524 Upham St	44	160	\$1,200.00	110	\$660.00	0	\$0.00	44.00	\$1,320.00	0	\$0.00	1	\$250.00	35.00	\$738.85	\$4,108.85

City of Madison Engineering Division - Schedule of Assessments
02/19/2010

Project Name: Sanitary Sewer w/ Resurfacing East - 2010
Project Limits:

Ernest St from S Fair Oaks Ave to Garrison St, N Franklin St from E Washington Ave to E
Gorham St, School Rd from Northport Dr to Troy Dr, Upham St from North St to N 7TH St

Frontages listed are for: FRONTAGE IS FOR SITUS STREET

Parcel No./ Zoning	Owner's Name/ Mailing Address	Site Address	Frontage OR % Intercept	Remove and Replace Drive Apron @.		Remove and Replace Sidelwalk @.		Remove and Replace Asphalt Drive/Terrace @.		Remove and Replace Curb & Gutter @.		Remove and Replace Walk @.		Sanitary Sewer Reconnection		Remove and Replace Sanitary Lateral @.		TOTAL ASSMNT
				SF	Cost	SF	Cost	SF	Cost	SF	Cost	SF	Cost	Each	Cost	SF	Cost	
0710-061-1310-5 R4	STILLING, LINDA N & TOBIAS STILLING 2527 UPHAM ST MADISON WI	2525 Upham St	40	125	\$937.50	110	\$660.00	0	\$0.00	40.00	\$1,200.00	0	\$0.00	1	\$250.00	35.00	\$738.85	\$5,786.35
0710-061-1026-8 R4	POZZELLA, SARAH M 2526 UPHAM ST MADISON WI	2526 Upham St	44	130	\$975.00	110	\$660.00	0	\$0.00	44.00	\$1,320.00	0	\$0.00	1	\$250.00	35.00	\$738.85	\$5,943.85
0710-061-1309-8 R4	WOLF, DUDLEY J 2527 UPHAM ST MADISON WI	2527 Upham St	40	145	\$1,087.50	110	\$660.00	0	\$0.00	40.00	\$1,200.00	0	\$0.00	1	\$250.00	35.00	\$738.85	\$5,936.35
0710-061-1308-0 R4	KECKHAVER, KARLA Z & JOHN KECKHAVER 2529 UPHAM ST MADISON WI	2529 Upham St	40	155	\$1,162.50	110	\$660.00	0	\$0.00	40.00	\$1,200.00	0	\$0.00	1	\$250.00	35.00	\$738.85	\$4,011.35
0710-061-1027-6 R4	CRUME, MICHAEL I & RANDA K SCHWENN 2530 UPHAM ST MADISON WI	2530 Upham St	44	130	\$975.00	110	\$660.00	0	\$0.00	44.00	\$1,320.00	0	\$0.00	1	\$250.00	35.00	\$738.85	\$5,943.85
0710-061-1307-2 R4	CANAAN, JUDITH M 2531 UPHAM ST MADISON WI	2531 Upham St	40	140	\$1,050.00	110	\$660.00	0	\$0.00	40.00	\$1,200.00	0	\$0.00	1	\$250.00	35.00	\$738.85	\$5,896.85
0710-061-1028-4 R4	OPRIEN, DANIEL C 2538 UPHAM ST MADISON WI	2538 Upham St	44	160	\$1,200.00	110	\$660.00	0	\$0.00	44.00	\$1,320.00	0	\$0.00	1	\$250.00	35.00	\$738.85	\$4,168.85
0710-061-1029-2 R4	TRAPP, JEFFREY F & ELIZABETH A KOERNER 2540 UPHAM ST MADISON WI	2540 Upham St	44	135	\$1,012.50	110	\$660.00	0	\$0.00	44.00	\$1,320.00	0	\$0.00	1	\$250.00	35.00	\$738.85	\$3,981.35
0710-061-1306-4 R4	2541 UPHAM STREET LLC % MADISON PROPERTY MGMT 1202 RECENT ST MADISON WI	2541 Upham St	40	160	\$1,200.00	110	\$660.00	0	\$0.00	40.00	\$1,200.00	0	\$0.00	1	\$250.00	35.00	\$738.85	\$4,048.85
0710-061-1030-9 R4	BARNEZ, JOHN J 2542 UPHAM ST MADISON WI	2542 Upham St	44	130	\$975.00	110	\$660.00	0	\$0.00	44.00	\$1,320.00	30	\$60.00	1	\$250.00	35.00	\$738.85	\$4,003.85
0710-061-1305-6 R4	MARSH, CHRISTINE M 2543 UPHAM ST MADISON WI	2543 Upham St	40	150	\$1,125.00	110	\$660.00	0	\$0.00	40.00	\$1,200.00	0	\$0.00	1	\$250.00	35.00	\$738.85	\$5,973.85
0710-061-1031-7 R4	JACENEL, AGNES L 2546 UPHAM ST MADISON WI	2546 Upham St	44	145	\$1,087.50	110	\$660.00	0	\$0.00	44.00	\$1,320.00	21	\$42.00	1	\$250.00	35.00	\$738.85	\$4,096.35
0710-061-1304-8 R4	KIRWIN, ROSEMARIE PO BOX 144595 CORAL GABLES FL	2549 Upham St	40	145	\$1,087.50	110	\$660.00	0	\$0.00	40.00	\$1,200.00	0	\$0.00	1	\$250.00	35.00	\$738.85	\$5,936.35
0710-061-1032-5 R4	SPENCER, JR, WILLIAM G 2550 UPHAM ST MADISON WI	2550 Upham St	44	155	\$1,162.50	110	\$660.00	0	\$0.00	44.00	\$1,320.00	37	\$74.00	1	\$250.00	35.00	\$738.85	\$4,205.35
0710-061-1303-0 R4	OPERATION FRESH START INC 1925 WINNEBAGO ST MADISON WI	2553 Upham St	37	150	\$1,125.00	110	\$660.00	0	\$0.00	37.00	\$1,110.00	0	\$0.00	1	\$250.00	35.00	\$738.85	\$3,883.85
0710-061-1033-3 R4	MUNSON, TYLER B & SIMONIE O MUNSON 2554 UPHAM ST MADISON WI	2554 Upham St	44	125	\$937.50	110	\$660.00	0	\$0.00	44.00	\$1,320.00	0	\$0.00	1	\$250.00	35.00	\$738.85	\$3,906.35

Project Name: Sanitary Sewer w/ Rerurfacing Emt - 2010

Project Limits:

Emmett St from S Fair Oaks Ave to Garrison St, N Franklin St from E Washington Ave to E
Gorham St, School Rd from Northport Dr to Troy Dr, Upham St from North St to N 7TH St

Frontages listed are for FRONTAGE IS FOR SITUS STREET

Parcel No./ Zoning	Owner's Name/ Mailing Address	Situs Address	Frontage OR % Interest LF	Remove and Replace Drive Apron @.		Remove and Replace Sidewalk @.		Remove and Replace Asphalt Drive/Terrace @.		Remove and Replace Curb & Gutter @.		Remove Terrace Walk @.		Sanitary Sewer Reconnection		Remove and Replace Sanitary Lateral @.		TOTAL ASSMNT
				SF Cost	LF	SF Cost	SF Cost	SF Cost	SF Cost	SF Cost	SF Cost	Each Cost	Each Cost	LF Cost	LF Cost			
0710-061-1302-2 R4	MOURAS, SANDRA JO & MATTHEW MOURAS 2557 UPHAM ST MADISON, WI	2557 Upham St	37	130 \$7,50	110 \$6,00	0 \$0.00	37.00 \$1,110.00	0 \$0.00	1 \$250.00	35.00 \$738.85	0 \$0.00	0 \$0.00	1 \$250.00	35.00 \$738.85	\$3,733.85			
0710-061-1034-1 R4	MILLER, MARIA 2560 UPHAM ST MADISON, WI	2560 Upham St	44	145 \$1,087.50	110 \$6,600.00	0 \$0.00	44.00 \$1,320.00	0 \$0.00	1 \$250.00	35.00 \$738.85	0 \$0.00	0 \$0.00	1 \$250.00	35.00 \$738.85	\$4,056.35			
0710-061-1301-4 R4	SPARKS, BRYAN G 2561 UPHAM ST MADISON, WI	2561 Upham St	69.2	170 \$1,275.00	110 \$6,600.00	0 \$0.00	69.20 \$2,076.00	0 \$0.00	1 \$250.00	35.00 \$738.85	0 \$0.00	0 \$0.00	1 \$250.00	35.00 \$738.85	\$4,999.85			
0710-061-1035-9 R4	SASSO, KARI L 2562 UPHAM ST MADISON, WI	2562 Upham St	60	130 \$975.00	110 \$6,600.00	0 \$0.00	60.00 \$1,800.00	0 \$0.00	1 \$250.00	35.00 \$738.85	0 \$0.00	0 \$0.00	1 \$250.00	35.00 \$738.85	\$4,423.85			