



# City of Madison

## Proposed Certified Survey Map

CSM Name  
Elks Lodge CSM

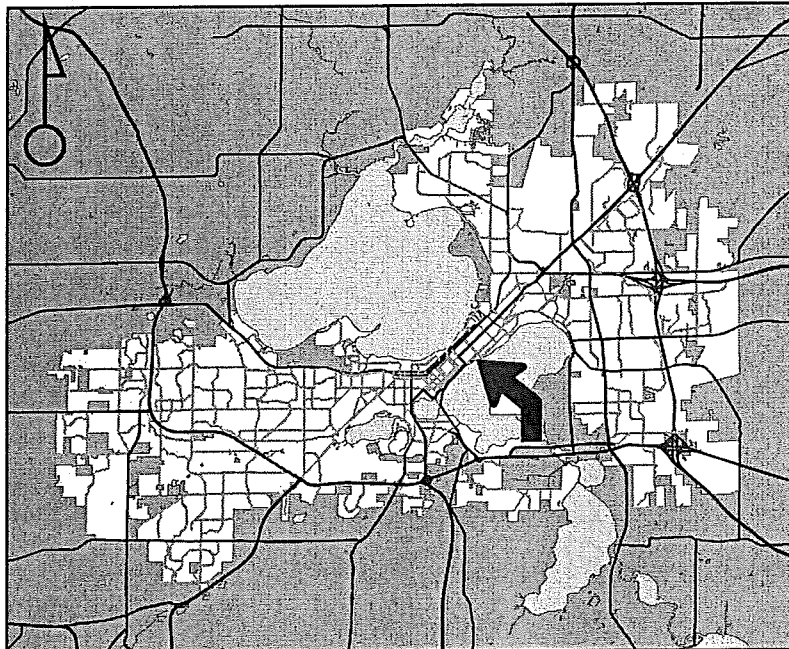
Location  
711-719 Jenifer Street

Applicant  
David Johnson-Madison Lodge 410, BPOE/  
Paul Spetz-Isthmus Surveying LLC

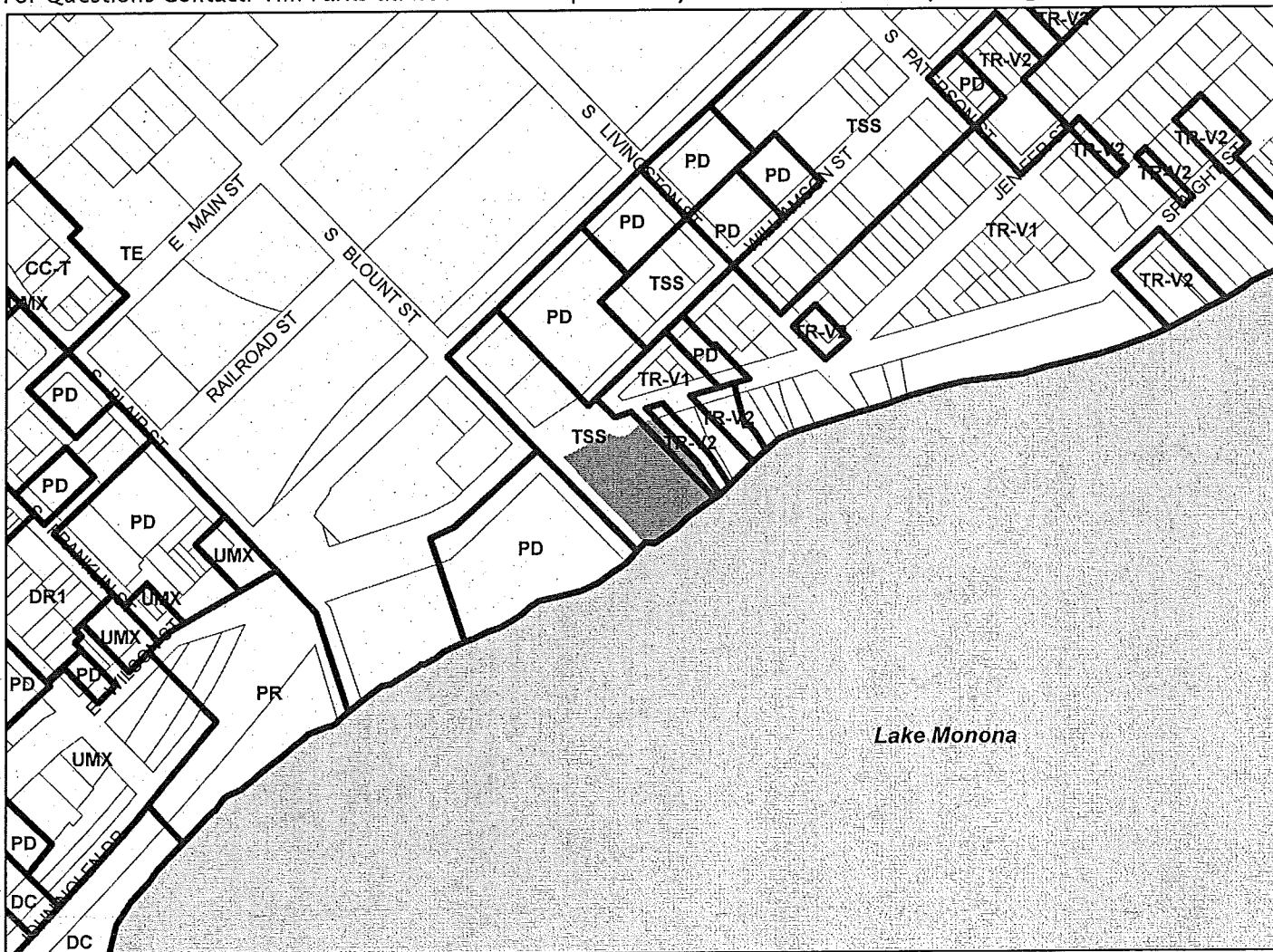
Within City    Outside City

Proposed Use  
Create one lot for existing lodge/private club and one lot for existing single-family residence in Third Lake Ridge Historic District

Public Hearing Date  
Plan Commission  
12 December 2016  
Common Council  
03 January 2017




For Questions Contact: Tim Parks at: 261-9632 or [tparks@cityofmadison.com](mailto:tparks@cityofmadison.com) or City Planning at 266-4635



Scale : 1" = 400'

City of Madison, Planning Division : RPJ : Date : 06 December 2016

19





# SUBDIVISION APPLICATION

## Madison Plan Commission

215 Martin Luther King Jr. Blvd; Room LL-100  
 PO Box 2985; Madison, Wisconsin 53701-2985  
 Phone: 608.266.4635 | Facsimile: 608.267.8739

**\*\* Please read both pages of the application completely and fill in all required fields\*\***

This application form may also be completed online at [www.cityofmadison.com/planning/plan.html](http://www.cityofmadison.com/planning/plan.html)

**NOTICE REGARDING LOBBYING ORDINANCE:** If you are seeking approval of a development that has over 40,000 square feet of non-residential space, or a residential development of over 10 dwelling units, or if you are seeking assistance from the City with a value of \$10,000 (including grants, loans, TIF or similar assistance), then you likely are subject to Madison's lobbying ordinance (Sec. 2.40, MGO). You are required to register and report your lobbying. Please consult the City Clerk's Office for more information. Failure to comply with the lobbying ordinance may result in fines.

### 1a. Application Type.

Preliminary Subdivision Plat       Final Subdivision Plat       Land Division/Certified Survey Map (CSM)

If a Plat, Proposed Subdivision Name: \_\_\_\_\_

### 1b. Review Fees. Make checks payable to "City Treasurer." Note: New fees effective May 2012 (!)

- For Preliminary and/or Final Plats, an application fee of \$250, plus \$50 per lot or outlot contained on the plat.
- For Certified Survey Maps, an application fee of \$250 plus \$200 per lot and outlot contained on the CSM.

### 2. Applicant Information.

Name of Property Owner: Madison Lodge 410, BPOE      Representative, if any: David Johnson

Street Address: 711 Jenifer Street      City/State: Madison, WI      Zip: 53703

Telephone: (608) 358-1305      Fax: ( )      Email: djohnson38@sbcglobal.net

Firm Preparing Survey: Isthmus Surveying LLC      Contact: Paul Spetz

Street Address: 450 N. Baldwin Street      City/State: Madison WI      Zip: 53703

Telephone: (608) 244-1090      Fax: ( )      Email: isthmussurveying@sbcglobal.net

Check only ONE – ALL Correspondence on this application should be sent to:     Property Owner, OR     Survey Firm

### 3a. Project Information.

Parcel Addresses (note town if located outside City): 711 & 719 Jenifer Street, Madison WI 53703

Tax Parcel Number(s): 070913416016; 070913416040

Zoning District(s) of Proposed Lots: \_\_\_\_\_ School District: MMSD

→ Please provide a Legal Description on your CSM or plat. Note your development schedule in your Letter of Intent.

### 3b. For Properties Located *Outside* the Madison City Limits in the City's Extraterritorial Jurisdiction:

Date of Approval by Dane County: \_\_\_\_\_ Date of Approval by Town: \_\_\_\_\_

→ For an exterritorial request to be scheduled, approval letters from both the Town and Dane County must be submitted.

### 4. Subdivision Contents and Description. Complete table as it pertains to your request; do not complete gray areas.

Land Use	Lots	Outlots	Acres
Residential	1		0.12
Retail/Office	1		1.29
Industrial			
Other (state use):			

Land Use	Lots	Outlot	Acres
Outlots Dedicated to the Public (Parks, Stormwater, etc.)			
Outlots Maintained by a Private Group or Association			
<b>PROJECT TOTALS</b>			

OVER →



5. **Required Submittals.** Your application is required to include the following (check all that apply):

- Map Copies** (prepared by a Registered Land Surveyor):
  - For Preliminary Plats, **eighteen (18) copies** of the drawing drawn to scale are required. The drawing is required to provide all information as set forth in Section 16.23 (7)(a) of the Madison General Ordinances. The drawings shall include, but are not limited to, a description of existing site conditions and natural features, delineation of all public and private utilities that serve the site (denote field located versus record drawings), the general layout of the proposed subdivision, the dimensions of lots and outlots, widths of existing and proposed rights of way, topographic information, and any other information necessary for the review of the proposed subdivision.
  - For Final Plats, **sixteen (16) copies** of the drawing are required to be submitted. The final plat shall be drawn to the specifications of Section 236.20 of the Wisconsin Statutes.
  - For Certified Survey Maps (CSM), **sixteen (16) copies** of the drawing are required. The drawings shall include all of the information set forth in Sections 16.23(7)(a)&(d) of the Madison General Ordinances, including existing site conditions, the nature of the proposed division and any other necessary data. Utility data (field located or from utility maps) may be provided on a separate map submitted with application.
  - All surveys submitted with this application are required to be collated, stapled and folded so as to fit within an 8 1/2" X 14" folder. An **8-½ X 11-inch reduction of each sheet** shall also be submitted.
- Letter of Intent: Twelve (12) copies** of a letter describing the proposed subdivision in detail including, but not limited to: the number and type/ use of lots proposed with this subdivision; existing conditions and uses of the property; development and phasing schedule for the project, and; the names of persons involved (contractor, architect, landscaper, business manager, etc.). **\*The letter of intent for a subdivision can be the same document as the letter of intent required for a concurrent Land Use Application for the same property. \*\*A letter of intent is not required for Subdivision Applications for lot combinations or split duplexes.**
- Report of Title and Supporting Documents:** All plats and certified surveys submitted for approval shall include a Report of Title satisfactory to the Office of Real Estate Services as required in Section 16.23 of the Madison General Ordinances. A minimum of **two (2) copies** of a City of Madison standard 60-year Report of Title shall be obtained from a title insurance company. **Title insurance or a title commitment policy is NOT acceptable** (i.e. a Preliminary Title Report or a Record Information Certificate). The applicant shall submit a copy of all documents listed in the Report of Title for each copy of the report submitted.
- For any plat or CSM creating common areas to be maintained by private association: Two (2) copies** of proposed development restrictions and covenants shall be submitted for City approval prior to recording of the survey instrument.
- For Surveys Outside the Madison City Limits:** A copy of the approval letters from both the Town where the property is located and Dane County must be submitted with your request. The City of Madison may not consider a survey within its extraterritorial jurisdiction without prior approval **Town and Dane County**.
- For Surveys Conveying Land to the Public:** A Phase I Environmental Site Assessment Report may be required if any interest in these lands are to be conveyed to the public. Please contact the City's Office of Real Estate Services at 266-4222 for a determination as soon as possible.
- Electronic Application Submittal:** All applicants are required to submit a copy of this completed application form, and preliminary and/or final plats or Certified Survey Map as individual Adobe Acrobat PDF files compiled either on a non-returnable CD-ROM to be included with their application materials, or in an e-mail sent to [pccapplications@cityofmadison.com](mailto:pccapplications@cityofmadison.com). The transmittal shall include the name of the project and applicant.

6. **Applicant Declarations:**

The signer attests that the application has been completed accurately and all required materials have been submitted:

Applicant's Printed Name Paul Spetz Signature   
Date October 20, 2016 Interest In Property On This Date representative/surveyor