






	Ranking for 2020 NTMP Program	% Over PSL+5	Candidate Street	AWT	Functional Class	Year of Study	Study Location	Posted Speed Limit	% over PSL + 5	% over 30	% over 35	% over 40	85th Percentile	Ave Speed	# vehicles over 35	# vehicles over 40	# vehicles over 45	Total Points
1	5	36%	Green Avenue	2,074	Collector	2019	Knutson Dr to Beilfuss Dr	25	36	36	6	0.4	32	29	123	12	4	45.4
2	2	34%	Swanton Rd	6,532	Collector	2019	Easley Ln to Hamlet Pl	25	34	34	6	0.9	32	28	378	59	14	58.7
3	27	33%	Sawmill Rd	736	Local	2017	Darien Dr to N Woodmont Cir	25	33	33	8	0.5	32	25	56	4	2	23.3
4	4	27%	S Spooner St	2,701	Collector	2019	Regent St to Rowley Ave	15	27	0	0	0.0	21	16	0	0	0	46.0
5	7	26%	Inner Dr (islands b/c bus route)	1,564	Collector	2019	Gettysburg Dr to Horseshoe Bend	25	26	26	7	0.8	32	26	106	12	1	39.4
6	14	25%	Spaanem Ave	572	Local	2019	Hob to Linda Vista	25	25	25	7	1.0	32	26	39	6	3	28.9
7	29	24%	Dorsett Dr	217	Local	2015	Whitney Way to Gilbert Street	25	24	24	6	1.2	32	26	10	2	0	22.2
8	1	24%	Walter St	4,325	Collector	2019	Dawes St to Richard St	25	24	24	4	0.3	31	26	159	16	3	65.4
9	33	22%	Longmeadow Rd	830	Collector	2017	7310 Longmeadow	25	22	22	3	0.1	31	27	24	1	0	20.7
10	10	19%	Tompkins Dr	931	Collector	2019	Joylynne Dr to Maher Ave	25	19	19	4	0.4	31	24	34	4	3	35.7
11	17	15%	North Star Drive	1,646	Collector	2019	Orion to Hercules Trl	25	15	15	3	0.1	30	24	49	2	0	26.6
12	43	15%	Ellen Ave	602	Local	2019	Sams Ct to Aaron Ct	25	15	15	2	0.2	30	25	12	1	0	17.7
13	26	14%	Milo Ln	384	Local	2019	Hamlet to Boynton	25	14	14	0	0.0	25	21	0	0	0	23.6
14	18	10%	Monterey Dr	478	Local	2016	Trailsway to Wyldewood Dr	25	10	10	2	0.0	29	24	33	0	0	26.5
15	8	10%	Lexington Ave	2,038	Local	2019	Christianson Ave to Jacobson Ave	25	10	10	1	0.0	29	24	20	1	0	38.7
16	31	10%	Richard St	462	Local	2019	Bradford Ln to Cumberland Ln	25	10	10	2	0.0	29	25	7	0	0	22.8
17	21	8%	Presidential Lane	258	Local	2019	Tacora to Manor Cross	25	8	8	1	0.0	28	24	3	0	0	25.3
18	12	8%	Lone Oak Ln	1,204	Collector	2017	Weatherstone to Silkwood	25	8	8	3	0.3	25	14	35	3	0	29.7
19	28	8%	Toepfer Ave	550	Local	2018	Meyer to Winnemac	25	8	8	1	0.2	28	23	5	1	0	23.1
21	6	8%	Meadowlark Dr	2,092	Collector	2019	Jade Ln to Agate Ln	25	8	8	1	0.1	28	22	19	3	2	43.5
22	9	7%	1300 Spaight St	1,236	Local	2018	Dickinson St to Rogers St	25	7	7	1	0.0	28	22	8	0	0	37.3
23	15	7%	Lewon Dr	689	Local	2016	Raymond to Black Oak Dr	25	7	7	1	0.0	28	24	5	0	0	28.8
24	49	7%	Shale Drive	341	Local	2019	Blackstone Cir to Mica Rd	25	7	7	2	0.0	27	22	5	0	0	13.3
25	32	7%	E Mifflin St	518	Local	2017	Second St to Third St	25	7	7	2	0.2	25	20	9	1	0	22.4
26	46	7%	Barby Lane	232	Local	2019	Judy Cir to Northland Dr	25	7	7	0	0.0	28	23	1	0	0	14.5
27	24	6%	Windom Way	848	Local	2017	Elka to Dryden	25	6	6	2	0.3	29	24	15	3	0	15.5
28	22	6%	S Thompson	1,843	Collector	2018	Buckeye to Rustic Ridge	25	6	6	0	0.0	34	30	7	0	0	25.3
29	44	5%	Eliot Ln	238	Local	2019	Thackeray Rd to Tennyson Ln	25	5	5	0	0.0	27	21	1	0	0	16.7
30	25	5%	Ziegler Rd	782	Local	2016	Nakoosa Trl to Conlin St	25	5	5	1	0.1	25	16	7	1	0	23.9
31	48	4%	Raywood Rd	248	Local	2019	Wauona to Frazier	25	4	4	0	0.0	26	20	0	0	0	13.8
32	23	3%	Hillcrest Dr	1,216	Local	2016	Sunset to Owen	25	3	3	1	0.8	26	23	16	10	10	25.2
33	16	3%	E Main St	989	Local	2019	First to Second	25	3	3	0	0.0	25	19	2	1	0	27.8
34	39	3%	Dryden Dr	847	Local	2017	Browning Rd to Thackeray Rd	25	3	3	1	0.0	25	21	6	0	0	19.4
35	36	3%	Elka Ln weekend	269	Local	2017	Ruskin St to Huxley St	25	3	3	0	0.1	25	20	1	1	0	20.0
36	34	2%	Lake Mendota Drive	980	Collector	2017	Minocqua Crest to Spring Harbor Dr	25	2	2	0	0.0	25	21	0	0	0	20.5
38	13	1%	Rutledge St	884	Local	2018	Dickinson to Rogers	25	1	1	0	0.0	24	20	1	0	0	29.3
39	3	1%	Prairie Rd	5,354	Collector	2019	Piedmont Rd to Putnam Rd	30	1	18	1	0.1	30	26	79	10	2	48.0
40	35	1%	Van Hise Ave	478	Local	2019	Grand to Highland	25	1	1	0	0.0	24	17	2	0	0	20.2
41	41	1%	Dunning St	769	Local	2019	Bashford to Linden	25	1	1	0	0.0	24	19	1	0	0	18.1
42	19	1%	Gregory St	866	Local	2015	Sheldon to Commonwealth	25	1	1	1	0.0	23	19	6	0	0	26.0
43	47	1%	Hilton Drive	138	Local	2019	Tacora Ln to Phillip Ln	25	1	1	0	0.0	25	20	0	0	0	12.9
44	50	1%	Rodney Ct	164	Local	2019	Clark Ct to Brittingham Pl	25	1	1	0	0.0	18	12	0	0	0	11.8
46	38	0%	Allis Ave	479	Local	2016	Shaffer to Spaanem	25	0	0	0	0.0	22	18	0	0	0	19.4
47	40	0%	N Blount St	1,426	Local	2018	Dayton to Mifflin	25	0	0	0	0.0	20	15	0	0	0	19.3
48	11	0%	800 Spaight St	352	Local	2019	Jenifer St to Paterson St	25	0	0	0	0.0	19	12	0	0	0	33.5

 = Top 10 Ranked Street by original ranking system


 = at least 5% of vehicles travel over PSL+5


 = at least 10% of vehicles travel over PSL+5


 = at least 20% of vehicles travel over PSL+5


 = at least 30% of vehicles travel over PSL+5


	Ranking for 2020 NTMP Program	% Over PSL+5	Candidate Street	AWT	Functional Class	Year of Study	Study Location	Posted Speed Limit	% over PSL + 5	% over 30	% over 35	% over 40	85th Percentile	Ave Speed	# vehicles over 35	# vehicles over 40	# vehicles over 45	Total Points
1	5	36%	Green Avenue	2,074	Collector	2019	Knutson Dr to Beilfuss Dr	25	36	36	6	0.4	32	29	123	12	4	45.4
2	2	34%	Swanton Rd	6,532	Collector	2019	Easley Ln to Hamlet Pl	25	34	34	6	0.9	32	28	378	59	14	58.7
3	27	33%	Sawmill Rd	736	Local	2017	Darien Dr to N Woodmont Cir	25	33	33	8	0.5	32	25	56	4	2	23.3
4	7	26%	Inner Dr (islands b/c bus route)	1,564	Collector	2019	Gettysburg Dr to Horseshoe Bend	25	26	26	7	0.8	32	26	106	12	1	39.4
5	14	25%	Spaanem Ave	572	Local	2019	Hob to Linda Vista	25	25	25	7	1.0	32	26	39	6	3	28.9
6	29	24%	Dorsett Dr	217	Local	2015	Whitney Way to Gilbert Street	25	24	24	6	1.2	32	26	10	2	0	22.2
7	1	24%	Walter St	4,325	Collector	2019	Dawes St to Richard St	25	24	24	4	0.3	31	26	159	16	3	65.4
8	33	22%	Longmeadow Rd	830	Collector	2017	7310 Longmeadow	25	22	22	3	0.1	31	27	24	1	0	20.7
9	10	19%	Tompkins Dr	931	Collector	2019	Joylyne Dr to Maher Ave	25	19	19	4	0.4	31	24	34	4	3	35.7
10	3	1%	Prairie Rd	5,354	Collector	2019	Piedmont Rd to Putnam Rd	30	1	18	1	0.1	30	26	79	10	2	48.0
11	17	15%	North Star Drive	1,646	Collector	2019	Orion to Hercules Trl	25	15	15	3	0.1	30	24	49	2	0	26.6
12	43	15%	Ellen Ave	602	Local	2019	Sams Ct to Aaron Ct	25	15	15	2	0.2	30	25	12	1	0	17.7
13	26	14%	Milo Ln	384	Local	2019	Hamlet to Boynton	25	14	14	0	0.0	25	21	0	0	0	23.6
14	18	10%	Monterey Dr	478	Local	2016	Trailsway to Wyldewood Dr	25	10	10	2	0.0	29	24	33	0	0	26.5
15	8	10%	Lexington Ave	2,038	Local	2019	Christianson Ave to Jacobson Ave	25	10	10	1	0.0	29	24	20	1	0	38.7
16	31	10%	Richard St	462	Local	2019	Bradford Ln to Cumberland Ln	25	10	10	2	0.0	29	25	7	0	0	22.8
17	21	8%	Presidential Lane	258	Local	2019	Tacora to Manor Cross	25	8	8	1	0.0	28	24	3	0	0	25.3
18	12	8%	Lone Oak Ln	1,204	Collector	2017	Weatherstone to Silkwood	25	8	8	3	0.3	25	14	35	3	0	29.7
19	28	8%	Toepfer Ave	550	Local	2018	Meyer to Winnemac	25	8	8	1	0.2	28	23	5	1	0	23.1
21	6	8%	Meadowlark Dr	2,092	Collector	2019	Jade Ln to Agate Ln	25	8	8	1	0.1	28	22	19	3	2	43.5
22	9	7%	1300 Spaight St	1,236	Local	2018	Dickinson St to Rogers St	25	7	7	1	0.0	28	22	8	0	0	37.3
23	15	7%	Lewon Dr	689	Local	2016	Raymond to Black Oak Dr	25	7	7	1	0.0	28	24	5	0	0	28.8
24	49	7%	Shale Drive	341	Local	2019	Blackstone Cir to Mica Rd	25	7	7	2	0.0	27	22	5	0	0	13.3
25	32	7%	E Mifflin St	518	Local	2017	Second St to Third St	25	7	7	2	0.2	25	20	9	1	0	22.4
26	46	7%	Barby Lane	232	Local	2019	Judy Cir to Northland Dr	25	7	7	0	0.0	28	23	1	0	0	14.5
27	24	6%	Windom Way	848	Local	2017	Elka to Dryden	25	6	6	2	0.3	29	24	15	3	0	15.5
28	22	6%	S Thompson	1,843	Collector	2018	Buckeye to Rustic Ridge	25	6	6	0	0.0	34	30	7	0	0	25.3
29	44	5%	Eliot Ln	238	Local	2019	Thackeray Rd to Tennyson Ln	25	5	5	0	0.0	27	21	1	0	0	16.7
30	25	5%	Ziegler Rd	782	Local	2016	Nakoosa Trl to Conlin St	25	5	5	1	0.1	25	16	7	1	0	23.9
31	48	4%	Raywood Rd	248	Local	2019	Waunona to Frazier	25	4	4	0	0.0	26	20	0	0	0	13.8
32	23	3%	Hillcrest Dr	1,216	Local	2016	Sunset to Owen	25	3	3	1	0.8	26	23	16	10	10	25.2
33	16	3%	E Main St	989	Local	2019	First to Second	25	3	3	0	0.0	25	19	2	1	0	27.8
34	39	3%	Dryden Dr	847	Local	2017	Browning Rd to Thackeray Rd	25	3	3	1	0.0	25	21	6	0	0	19.4
35	36	3%	Elka Ln weekend	269	Local	2017	Ruskin St to Huxley St	25	3	3	0	0.1	25	20	1	1	0	20.0
36	34	2%	Lake Mendota Drive	980	Collector	2017	Minocqua Crest to Spring Harbor Dr	25	2	2	0	0.0	25	21	0	0	0	20.5
38	13	1%	Rutledge St	884	Local	2018	Dickinson to Rogers	25	1	1	0	0.0	24	20	1	0	0	29.3
39	35	1%	Van Hise Ave	478	Local	2019	Grand to Highland	25	1	1	0	0.0	24	17	2	0	0	20.2
40	41	1%	Dunning St	769	Local	2019	Bashford to Linden	25	1	1	0	0.0	24	19	1	0	0	18.1
41	19	1%	Gregory St	866	Local	2015	Sheldon to Commonwealth	25	1	1	1	0.0	23	19	6	0	0	26.0
42	47	1%	Hilton Drive	138	Local	2019	Tacora Ln to Phillip Ln	25	1	1	0	0.0	25	20	0	0	0	12.9
43	50	1%	Rodney Ct	164	Local	2019	Clark Ct to Brittingham Pl	25	1	1	0	0.0	18	12	0	0	0	11.8
44	38	0%	Allis Ave	479	Local	2016	Shaffer to Spaanem	25	0	0	0	0.0	22	18	0	0	0	19.4
46	4	27%	S Spooner St	2,701	Collector	2019	Regent St to Rowley Ave	15	27	0	0	0.0	21	16	0	0	0	46.0
47	40	0%	N Blount St	1,426	Local	2018	Dayton to Mifflin	25	0	0	0	0.0	20	15	0	0	0	19.3
48	11	0%	800 Spaight St	352	Local	2019	Jenifer St to Paterson St	25	0	0	0	0.0	19	12	0	0	0	33.5

 = Top 10 Ranked Street by original ranking system


 = at least 5% of vehicles travel over PSL+5


 = at least 10% of vehicles travel over PSL+5


 = at least 20% of vehicles travel over PSL+5


 = at least 30% of vehicles travel over PSL+5


	Ranking for 2020 NTMP Program	% Over PSL+5	Candidate Street	AWT	Functional Class	Year of Study	Study Location	Posted Speed Limit	% over PSL + 5	% over 30	% over 35	% over 40	85th Percentile	Ave Speed	# vehicles over 35	# vehicles over 40	# vehicles over 45	Total Points
1	27	33%	Sawmill Rd	736	Local	2017	Darien Dr to N Woodmont Cir	25	33	33	8	0.5	32	25	56	4	2	23.3
2	7	26%	Inner Dr (islands b/c bus route)	1,564	Collector	2019	Gettysburg Dr to Horseshoe Bend	25	26	26	7	0.8	32	26	106	12	1	39.4
3	14	25%	Spaanem Ave	572	Local	2019	Hob to Linda Vista	25	25	25	7	1.0	32	26	39	6	3	28.9
4	5	36%	Green Avenue	2,074	Collector	2019	Knutson Dr to Beilfuss Dr	25	36	36	6	0.4	32	29	123	12	4	45.4
5	2	34%	Swanton Rd	6,532	Collector	2019	Easley Ln to Hamlet Pl	25	34	34	6	0.9	32	28	378	59	14	58.7
6	29	24%	Dorsett Dr	217	Local	2015	Whitney Way to Gilbert Street	25	24	24	6	1.2	32	26	10	2	0	22.2
7	10	19%	Tompkins Dr	931	Collector	2019	Joylynne Dr to Maher Ave	25	19	19	4	0.4	31	24	34	4	3	35.7
8	1	24%	Walter St	4,325	Collector	2019	Dawes St to Richard St	25	24	24	4	0.3	31	26	159	16	3	65.4
9	17	15%	North Star Drive	1,646	Collector	2019	Orion to Hercules Trl	25	15	15	3	0.1	30	24	49	2	0	26.6
10	33	22%	Longmeadow Rd	830	Collector	2017	7310 Longmeadow	25	22	22	3	0.1	31	27	24	1	0	20.7
11	12	8%	Lone Oak Ln	1,204	Collector	2017	Weatherstone to Silkwood	25	8	8	3	0.3	25	14	35	3	0	29.7
12	18	10%	Monterey Dr	478	Local	2016	Trailsway to Wyldewood Dr	25	10	10	2	0.0	29	24	33	0	0	26.5
13	43	15%	Ellen Ave	602	Local	2019	Sams Ct to Aaron Ct	25	15	15	2	0.2	30	25	12	1	0	17.7
14	32	7%	E Mifflin St	518	Local	2017	Second St to Third St	25	7	7	2	0.2	25	20	9	1	0	22.4
15	24	6%	Windom Way	848	Local	2017	Elka to Dryden	25	6	6	2	0.3	29	24	15	3	0	15.5
16	31	10%	Richard St	462	Local	2019	Bradford Ln to Cumberland Ln	25	10	10	2	0.0	29	25	7	0	0	22.8
17	49	7%	Shale Drive	341	Local	2019	Blackstone Cir to Mica Rd	25	7	7	2	0.0	27	22	5	0	0	13.3
18	3	1%	Prairie Rd	5,354	Collector	2019	Piedmont Rd to Putnam Rd	30	1	18	1	0.1	30	26	79	10	2	48.0
19	23	3%	Hillcrest Dr	1,216	Local	2016	Sunset to Owen	25	3	3	1	0.8	26	23	16	10	10	25.2
21	21	8%	Presidential Lane	258	Local	2019	Tacora to Manor Cross	25	8	8	1	0.0	28	24	3	0	0	25.3
22	19	1%	Gregory St	866	Local	2015	Sheldon to Commonwealth	25	1	1	1	0.0	23	19	6	0	0	26.0
23	8	10%	Lexington Ave	2,038	Local	2019	Christianson Ave to Jacobson Ave	25	10	10	1	0.0	29	24	20	1	0	38.7
24	6	8%	Meadowlark Dr	2,092	Collector	2019	Jade Ln to Agate Ln	25	8	8	1	0.1	28	22	19	3	2	43.5
25	28	8%	Toepfer Ave	550	Local	2018	Meyer to Winnemac	25	8	8	1	0.2	28	23	5	1	0	23.1
26	25	5%	Ziegler Rd	782	Local	2016	Nakoosa Trl to Conlin St	25	5	5	1	0.1	25	16	7	1	0	23.9
27	39	3%	Dryden Dr	847	Local	2017	Browning Rd to Thackeray Rd	25	3	3	1	0.0	25	21	6	0	0	19.4
28	15	7%	Lewon Dr	689	Local	2016	Raymond to Black Oak Dr	25	7	7	1	0.0	28	24	5	0	0	28.8
29	9	7%	1300 Spaight St	1,236	Local	2018	Dickinson St to Rogers St	25	7	7	1	0.0	28	22	8	0	0	37.3
30	35	1%	Van Hise Ave	478	Local	2019	Grand to Highland	25	1	1	0	0.0	24	17	2	0	0	20.2
31	46	7%	Barby Lane	232	Local	2019	Judy Cir to Northland Dr	25	7	7	0	0.0	28	23	1	0	0	14.5
32	44	5%	Eliot Ln	238	Local	2019	Thackeray Rd to Tennyson Ln	25	5	5	0	0.0	27	21	1	0	0	16.7
33	22	6%	S Thompson	1,843	Collector	2018	Buckeye to Rustic Ridge	25	6	6	0	0.0	34	30	7	0	0	25.3
34	16	3%	E Main St	989	Local	2019	First to Second	25	3	3	0	0.0	25	19	2	1	0	27.8
35	36	3%	Elka Ln weekend	269	Local	2017	Ruskin St to Huxley St	25	3	3	0	0.1	25	20	1	1	0	20.0
36	13	1%	Rutledge St	884	Local	2018	Dickinson to Rogers	25	1	1	0	0.0	24	20	1	0	0	29.3
38	41	1%	Dunning St	769	Local	2019	Bashford to Linden	25	1	1	0	0.0	24	19	1	0	0	18.1
39	4	27%	S Spooner St	2,701	Collector	2019	Regent St to Rowley Ave	15	27	0	0	0.0	21	16	0	0	0	46.0
40	26	14%	Milo Ln	384	Local	2019	Hamlet to Boynton	25	14	14	0	0.0	25	21	0	0	0	23.6
41	48	4%	Raywood Rd	248	Local	2019	Waunona to Frazier	25	4	4	0	0.0	26	20	0	0	0	13.8
42	34	2%	Lake Mendota Drive	980	Collector	2017	Minocqua Crest to Spring Harbor Dr	25	2	2	0	0.0	25	21	0	0	0	20.5
43	47	1%	Hilton Drive	138	Local	2019	Tacora Ln to Phillip Ln	25	1	1	0	0.0	25	20	0	0	0	12.9
44	50	1%	Rodney Ct	164	Local	2019	Clark Ct to Brittingham Pl	25	1	1	0	0.0	18	12	0	0	0	11.8
46	38	0%	Allis Ave	479	Local	2016	Shaffer to Spaanem	25	0	0	0	0.0	22	18	0	0	0	19.4
47	40	0%	N Blount St	1,426	Local	2018	Dayton to Mifflin	25	0	0	0	0.0	20	15	0	0	0	19.3
48	11	0%	800 Spaight St	352	Local	2019	Jenifer St to Paterson St	25	0	0	0	0.0	19	12	0	0	0	33.5

 = Top 10 Ranked Street by original ranking system


 = at least 5% of vehicles travel over PSL+5


 = at least 10% of vehicles travel over PSL+5


 = at least 20% of vehicles travel over PSL+5


 = at least 30% of vehicles travel over PSL+5


	Ranking for 2020 NTMP Program	% Over PSL+5	Candidate Street	AWT	Functional Class	Year of Study	Study Location	Posted Speed Limit	% over PSL + 5	% over 30	% over 35	% over 40	85th Percentile	Ave Speed	# vehicles over 35	# vehicles over 40	# vehicles over 45	Total Points
1	29	24%	Dorsett Dr	217	Local	2015	Whitney Way to Gilbert Street	25	24	24	6	1.2	32	26	10	2	0	22.2
2	14	25%	Spaanem Ave	572	Local	2019	Hob to Linda Vista	25	25	25	7	1.0	32	26	39	6	3	28.9
3	2	34%	Swanton Rd	6,532	Collector	2019	Easley Ln to Hamlet Pl	25	34	34	6	0.9	32	28	378	59	14	58.7
4	7	26%	Inner Dr (islands b/c bus route)	1,564	Collector	2019	Gettysburg Dr to Horseshoe Bend	25	26	26	7	0.8	32	26	106	12	1	39.4
5	23	3%	Hillcrest Dr	1,216	Local	2016	Sunset to Owen	25	3	3	1	0.8	26	23	16	10	10	25.2
6	27	33%	Sawmill Rd	736	Local	2017	Darien Dr to N Woodmont Cir	25	33	33	8	0.5	32	25	56	4	2	23.3
7	5	36%	Green Avenue	2,074	Collector	2019	Knutson Dr to Beilfuss Dr	25	36	36	6	0.4	32	29	123	12	4	45.4
8	10	19%	Tompkins Dr	931	Collector	2019	Joylynn Dr to Maher Ave	25	19	19	4	0.4	31	24	34	4	3	35.7
9	1	24%	Walter St	4,325	Collector	2019	Dawes St to Richard St	25	24	24	4	0.3	31	26	159	16	3	65.4
10	24	6%	Windom Way	848	Local	2017	Elka to Dryden	25	6	6	2	0.3	29	24	15	3	0	15.5
11	12	8%	Lone Oak Ln	1,204	Collector	2017	Weatherstone to Silkwood	25	8	8	3	0.3	25	14	35	3	0	29.7
12	43	15%	Ellen Ave	602	Local	2019	Sams Ct to Aaron Ct	25	15	15	2	0.2	30	25	12	1	0	17.7
13	32	7%	E Mifflin St	518	Local	2017	Second St to Third St	25	7	7	2	0.2	25	20	9	1	0	22.4
14	28	8%	Toepfer Ave	550	Local	2018	Meyer to Winnemac	25	8	8	1	0.2	28	23	5	1	0	23.1
15	33	22%	Longmeadow Rd	830	Collector	2017	7310 Longmeadow	25	22	22	3	0.1	31	27	24	1	0	20.7
16	3	1%	Prairie Rd	5,354	Collector	2019	Piedmont Rd to Putnam Rd	30	1	18	1	0.1	30	26	79	10	2	48.0
17	6	8%	Meadowlark Dr	2,092	Collector	2019	Jade Ln to Agate Ln	25	8	8	1	0.1	28	22	19	3	2	43.5
18	17	15%	North Star Drive	1,646	Collector	2019	Orion to Hercules Trl	25	15	15	3	0.1	30	24	49	2	0	26.6
19	25	5%	Ziegler Rd	782	Local	2016	Nakoosa Trl to Conlin St	25	5	5	1	0.1	25	16	7	1	0	23.9
21	36	3%	Elka Ln weekend	269	Local	2017	Ruskin St to Huxley St	25	3	3	0	0.1	25	20	1	1	0	20.0
22	8	10%	Lexington Ave	2,038	Local	2019	Christianson Ave to Jacobson Ave	25	10	10	1	0.0	29	24	20	1	0	38.7
23	16	3%	E Main St	989	Local	2019	First to Second	25	3	3	0	0.0	25	19	2	1	0	27.8
24	18	10%	Monterey Dr	478	Local	2016	Trailsway to Wyldewood Dr	25	10	10	2	0.0	29	24	33	0	0	26.5
25	31	10%	Richard St	462	Local	2019	Bradford Ln to Cumberland Ln	25	10	10	2	0.0	29	25	7	0	0	22.8
26	49	7%	Shale Drive	341	Local	2019	Blackstone Cir to Mica Rd	25	7	7	2	0.0	27	22	5	0	0	13.3
27	21	8%	Presidential Lane	258	Local	2019	Tacora to Manor Cross	25	8	8	1	0.0	28	24	3	0	0	25.3
28	19	1%	Gregory St	866	Local	2015	Sheldon to Commonwealth	25	1	1	1	0.0	23	19	6	0	0	26.0
29	39	3%	Dryden Dr	847	Local	2017	Browning Rd to Thackeray Rd	25	3	3	1	0.0	25	21	6	0	0	19.4
30	15	7%	Lewon Dr	689	Local	2016	Raymond to Black Oak Dr	25	7	7	1	0.0	28	24	5	0	0	28.8
31	9	7%	1300 Spaight St	1,236	Local	2018	Dickinson St to Rogers St	25	7	7	1	0.0	28	22	8	0	0	37.3
32	35	1%	Van Hise Ave	478	Local	2019	Grand to Highland	25	1	1	0	0.0	24	17	2	0	0	20.2
33	46	7%	Barby Lane	232	Local	2019	Judy Cir to Northland Dr	25	7	7	0	0.0	28	23	1	0	0	14.5
34	44	5%	Eliot Ln	238	Local	2019	Thackeray Rd to Tennyson Ln	25	5	5	0	0.0	27	21	1	0	0	16.7
35	22	6%	S Thompson	1,843	Collector	2018	Buckeye to Rustic Ridge	25	6	6	0	0.0	34	30	7	0	0	25.3
36	13	1%	Rutledge St	884	Local	2018	Dickinson to Rogers	25	1	1	0	0.0	24	20	1	0	0	29.3
38	41	1%	Dunning St	769	Local	2019	Bashford to Linden	25	1	1	0	0.0	24	19	1	0	0	18.1
39	4	27%	S Spooner St	2,701	Collector	2019	Regent St to Rowley Ave	15	27	0	0	0.0	21	16	0	0	0	46.0
40	26	14%	Milo Ln	384	Local	2019	Hamlet to Boynton	25	14	14	0	0.0	25	21	0	0	0	23.6
41	48	4%	Raywood Rd	248	Local	2019	Wauona to Frazier	25	4	4	0	0.0	26	20	0	0	0	13.8
42	34	2%	Lake Mendota Drive	980	Collector	2017	Minocqua Crest to Spring Harbor Dr	25	2	2	0	0.0	25	21	0	0	0	20.5
43	47	1%	Hilton Drive	138	Local	2019	Tacora Ln to Phillip Ln	25	1	1	0	0.0	25	20	0	0	0	12.9
44	50	1%	Rodney Ct	164	Local	2019	Clark Ct to Brittingham Pl	25	1	1	0	0.0	18	12	0	0	0	11.8
46	38	0%	Allis Ave	479	Local	2016	Shaffer to Spaanem	25	0	0	0	0.0	22	18	0	0	0	19.4
47	40	0%	N Blount St	1,426	Local	2018	Dayton to Mifflin	25	0	0	0	0.0	20	15	0	0	0	19.3
48	11	0%	800 Spaight St	352	Local	2019	Jenifer St to Paterson St	25	0	0	0	0.0	19	12	0	0	0	33.5

 = Top 10 Ranked Street by original ranking system


 = at least 5% of vehicles travel over PSL+5


 = at least 10% of vehicles travel over PSL+5


 = at least 20% of vehicles travel over PSL+5


 = at least 30% of vehicles travel over PSL+5


	Ranking for 2020 NTMP Program	% Over PSL+5	Candidate Street	AWT	Functional Class	Year of Study	Study Location	Posted Speed Limit	% over PSL + 5	% over 30	% over 35	% over 40	85th Percentile	Ave Speed	# vehicles over 35	# vehicles over 40	# vehicles over 45	Total Points
1	22	6%	S Thompson	1,843	Collector	2018	Buckeye to Rustic Ridge	25	6	6	0	0.0	34	30	7	0	0	25.3
2	5	36%	Green Avenue	2,074	Collector	2019	Knutson Dr to Beilfuss Dr	25	36	36	6	0.4	32	29	123	12	4	45.4
3	2	34%	Swanton Rd	6,532	Collector	2019	Easley Ln to Hamlet Pl	25	34	34	6	0.9	32	28	378	59	14	58.7
4	27	33%	Sawmill Rd	736	Local	2017	Darien Dr to N Woodmont Cir	25	33	33	8	0.5	32	25	56	4	2	23.3
5	7	26%	Inner Dr (islands b/c bus route)	1,564	Collector	2019	Gettysburg Dr to Horseshoe Bend	25	26	26	7	0.8	32	26	106	12	1	39.4
6	14	25%	Spaanem Ave	572	Local	2019	Hob to Linda Vista	25	25	25	7	1.0	32	26	39	6	3	28.9
7	29	24%	Dorsett Dr	217	Local	2015	Whitney Way to Gilbert Street	25	24	24	6	1.2	32	26	10	2	0	22.2
8	1	24%	Walter St	4,325	Collector	2019	Dawes St to Richard St	25	24	24	4	0.3	31	26	159	16	3	65.4
9	33	22%	Longmeadow Rd	830	Collector	2017	7310 Longmeadow	25	22	22	3	0.1	31	27	24	1	0	20.7
10	10	19%	Tompkins Dr	931	Collector	2019	Joylynne Dr to Maher Ave	25	19	19	4	0.4	31	24	34	4	3	35.7
11	17	15%	North Star Drive	1,646	Collector	2019	Orion to Hercules Trl	25	15	15	3	0.1	30	24	49	2	0	26.6
12	43	15%	Ellen Ave	602	Local	2019	Sams Ct to Aaron Ct	25	15	15	2	0.2	30	25	12	1	0	17.7
13	3	1%	Prairie Rd	5,354	Collector	2019	Piedmont Rd to Putnam Rd	30	1	18	1	0.1	30	26	79	10	2	48.0
14	8	10%	Lexington Ave	2,038	Local	2019	Christianson Ave to Jacobson Ave	25	10	10	1	0.0	29	24	20	1	0	38.7
15	31	10%	Richard St	462	Local	2019	Bradford Ln to Cumberland Ln	25	10	10	2	0.0	29	25	7	0	0	22.8
16	24	6%	Windom Way	848	Local	2017	Elka to Dryden	25	6	6	2	0.3	29	24	15	3	0	15.5
17	18	10%	Monterey Dr	478	Local	2016	Trailsway to Wyldewood Dr	25	10	10	2	0.0	29	24	33	0	0	26.5
18	21	8%	Presidential Lane	258	Local	2019	Tacora to Manor Cross	25	8	8	1	0.0	28	24	3	0	0	25.3
19	28	8%	Toepfer Ave	550	Local	2018	Meyer to Winnemac	25	8	8	1	0.2	28	23	5	1	0	23.1
21	6	8%	Meadowlark Dr	2,092	Collector	2019	Jade Ln to Agate Ln	25	8	8	1	0.1	28	22	19	3	2	43.5
22	9	7%	1300 Spaight St	1,236	Local	2018	Dickinson St to Rogers St	25	7	7	1	0.0	28	22	8	0	0	37.3
23	15	7%	Lewon Dr	689	Local	2016	Raymond to Black Oak Dr	25	7	7	1	0.0	28	24	5	0	0	28.8
24	46	7%	Barby Lane	232	Local	2019	Judy Cir to Northland Dr	25	7	7	0	0.0	28	23	1	0	0	14.5
25	49	7%	Shale Drive	341	Local	2019	Blackstone Cir to Mica Rd	25	7	7	2	0.0	27	22	5	0	0	13.3
26	44	5%	Eliot Ln	238	Local	2019	Thackeray Rd to Tennyson Ln	25	5	5	0	0.0	27	21	1	0	0	16.7
27	48	4%	Raywood Rd	248	Local	2019	Waunona to Frazier	25	4	4	0	0.0	26	20	0	0	0	13.8
28	23	3%	Hillcrest Dr	1,216	Local	2016	Sunset to Owen	25	3	3	1	0.8	26	23	16	10	10	25.2
29	26	14%	Milo Ln	384	Local	2019	Hamlet to Boynton	25	14	14	0	0.0	25	21	0	0	0	23.6
30	12	8%	Lone Oak Ln	1,204	Collector	2017	Weatherstone to Silkwood	25	8	8	3	0.3	25	14	35	3	0	29.7
31	32	7%	E Mifflin St	518	Local	2017	Second St to Third St	25	7	7	2	0.2	25	20	9	1	0	22.4
32	25	5%	Ziegler Rd	782	Local	2016	Nakoosa Trl to Conlin St	25	5	5	1	0.1	25	16	7	1	0	23.9
33	16	3%	E Main St	989	Local	2019	First to Second	25	3	3	0	0.0	25	19	2	1	0	27.8
34	39	3%	Dryden Dr	847	Local	2017	Browning Rd to Thackeray Rd	25	3	3	1	0.0	25	21	6	0	0	19.4
35	36	3%	Elka Ln weekend	269	Local	2017	Ruskin St to Huxley St	25	3	3	0	0.1	25	20	1	1	0	20.0
36	34	2%	Lake Mendota Drive	980	Collector	2017	Minocqua Crest to Spring Harbor Dr	25	2	2	0	0.0	25	21	0	0	0	20.5
38	47	1%	Hilton Drive	138	Local	2019	Tacora Ln to Phillip Ln	25	1	1	0	0.0	25	20	0	0	0	12.9
39	13	1%	Rutledge St	884	Local	2018	Dickinson to Rogers	25	1	1	0	0.0	24	20	1	0	0	29.3
40	35	1%	Van Hise Ave	478	Local	2019	Grand to Highland	25	1	1	0	0.0	24	17	2	0	0	20.2
41	41	1%	Dunning St	769	Local	2019	Bashford to Linden	25	1	1	0	0.0	24	19	1	0	0	18.1
42	19	1%	Gregory St	866	Local	2015	Sheldon to Commonwealth	25	1	1	1	0.0	23	19	6	0	0	26.0
43	38	0%	Allis Ave	479	Local	2016	Shaffer to Spaanem	25	0	0	0	0.0	22	18	0	0	0	19.4
44	4	27%	S Spooner St	2,701	Collector	2019	Regent St to Rowley Ave	15	27	0	0	0.0	21	16	0	0	0	46.0
46	40	0%	N Blount St	1,426	Local	2018	Dayton to Mifflin	25	0	0	0	0.0	20	15	0	0	0	19.3
47	11	0%	800 Spaight St	352	Local	2019	Jenifer St to Paterson St	25	0	0	0	0.0	19	12	0	0	0	33.5
48	50	1%	Rodney Ct	164	Local	2019	Clark Ct to Brittingham Pl	25	1	1	0	0.0	18	12	0	0	0	11.8

 = Top 10 Ranked Street by original ranking system


 = at least 5% of vehicles travel over PSL+5


 = at least 10% of vehicles travel over PSL+5


 = at least 20% of vehicles travel over PSL+5


 = at least 30% of vehicles travel over PSL+5


	Ranking for 2020 NTMP Program	% Over PSL+5	Candidate Street	AWT	Functional Class	Year of Study	Study Location	Posted Speed Limit	% over PSL + 5	% over 30	% over 35	% over 40	85th Percentile	Ave Speed	# vehicles over 35	# vehicles over 40	# vehicles over 45	Total Points
1	22	6%	S Thompson	1,843	Collector	2018	Buckeye to Rustic Ridge	25	6	6	0	0.0	34	30	7	0	0	25.3
2	5	36%	Green Avenue	2,074	Collector	2019	Knutson Dr to Beilfuss Dr	25	36	36	6	0.4	32	29	123	12	4	45.4
3	2	34%	Swanton Rd	6,532	Collector	2019	Easley Ln to Hamlet Pl	25	34	34	6	0.9	32	28	378	59	14	58.7
4	33	22%	Longmeadow Rd	830	Collector	2017	7310 Longmeadow	25	22	22	3	0.1	31	27	24	1	0	20.7
5	7	26%	Inner Dr (islands b/c bus route)	1,564	Collector	2019	Gettysburg Dr to Horseshoe Bend	25	26	26	7	0.8	32	26	106	12	1	39.4
6	14	25%	Spaanem Ave	572	Local	2019	Hob to Linda Vista	25	25	25	7	1.0	32	26	39	6	3	28.9
7	29	24%	Dorsett Dr	217	Local	2015	Whitney Way to Gilbert Street	25	24	24	6	1.2	32	26	10	2	0	22.2
8	1	24%	Walter St	4,325	Collector	2019	Dawes St to Richard St	25	24	24	4	0.3	31	26	159	16	3	65.4
9	3	1%	Prairie Rd	5,354	Collector	2019	Piedmont Rd to Putnam Rd	30	1	18	1	0.1	30	26	79	10	2	48.0
10	27	33%	Sawmill Rd	736	Local	2017	Darien Dr to N Woodmont Cir	25	33	33	8	0.5	32	25	56	4	2	23.3
11	43	15%	Ellen Ave	602	Local	2019	Sams Ct to Aaron Ct	25	15	15	2	0.2	30	25	12	1	0	17.7
12	31	10%	Richard St	462	Local	2019	Bradford Ln to Cumberland Ln	25	10	10	2	0.0	29	25	7	0	0	22.8
13	10	19%	Tompkins Dr	931	Collector	2019	Joylyne Dr to Maher Ave	25	19	19	4	0.4	31	24	34	4	3	35.7
14	17	15%	North Star Drive	1,646	Collector	2019	Orion to Hercules Trl	25	15	15	3	0.1	30	24	49	2	0	26.6
15	8	10%	Lexington Ave	2,038	Local	2019	Christianson Ave to Jacobson Ave	25	10	10	1	0.0	29	24	20	1	0	38.7
16	24	6%	Windom Way	848	Local	2017	Elka to Dryden	25	6	6	2	0.3	29	24	15	3	0	15.5
17	21	8%	Presidential Lane	258	Local	2019	Tacora to Manor Cross	25	8	8	1	0.0	28	24	3	0	0	25.3
18	15	7%	Lewon Dr	689	Local	2016	Raymond to Black Oak Dr	25	7	7	1	0.0	28	24	5	0	0	28.8
19	18	10%	Monterey Dr	478	Local	2016	Trailsway to Wyldeewood Dr	25	10	10	2	0.0	29	24	33	0	0	26.5
21	28	8%	Toepfer Ave	550	Local	2018	Meyer to Winnemac	25	8	8	1	0.2	28	23	5	1	0	23.1
22	46	7%	Barby Lane	232	Local	2019	Judy Cir to Northland Dr	25	7	7	0	0.0	28	23	1	0	0	14.5
23	23	3%	Hillcrest Dr	1,216	Local	2016	Sunset to Owen	25	3	3	1	0.8	26	23	16	10	10	25.2
24	6	8%	Meadowlark Dr	2,092	Collector	2019	Jade Ln to Agate Ln	25	8	8	1	0.1	28	22	19	3	2	43.5
25	9	7%	1300 Spaight St	1,236	Local	2018	Dickinson St to Rogers St	25	7	7	1	0.0	28	22	8	0	0	37.3
26	49	7%	Shale Drive	341	Local	2019	Blackstone Cir to Mica Rd	25	7	7	2	0.0	27	22	5	0	0	13.3
27	44	5%	Eliot Ln	238	Local	2019	Thackeray Rd to Tennyson Ln	25	5	5	0	0.0	27	21	1	0	0	16.7
28	26	14%	Milo Ln	384	Local	2019	Hamlet to Boynton	25	14	14	0	0.0	25	21	0	0	0	23.6
29	39	3%	Dryden Dr	847	Local	2017	Browning Rd to Thackeray Rd	25	3	3	1	0.0	25	21	6	0	0	19.4
30	34	2%	Lake Mendota Drive	980	Collector	2017	Minocqua Crest to Spring Harbor Dr	25	2	2	0	0.0	25	21	0	0	0	20.5
31	48	4%	Raywood Rd	248	Local	2019	Waunona to Frazier	25	4	4	0	0.0	26	20	0	0	0	13.8
32	32	7%	E Mifflin St	518	Local	2017	Second St to Third St	25	7	7	2	0.2	25	20	9	1	0	22.4
33	36	3%	Elka Ln weekend	269	Local	2017	Ruskin St to Huxley St	25	3	3	0	0.1	25	20	1	1	0	20.0
34	47	1%	Hilton Drive	138	Local	2019	Tacora Ln to Phillip Ln	25	1	1	0	0.0	25	20	0	0	0	12.9
35	13	1%	Rutledge St	884	Local	2018	Dickinson to Rogers	25	1	1	0	0.0	24	20	1	0	0	29.3
36	16	3%	E Main St	989	Local	2019	First to Second	25	3	3	0	0.0	25	19	2	1	0	27.8
38	41	1%	Dunning St	769	Local	2019	Bashford to Linden	25	1	1	0	0.0	24	19	1	0	0	18.1
39	19	1%	Gregory St	866	Local	2015	Sheldon to Commonwealth	25	1	1	1	0.0	23	19	6	0	0	26.0
40	38	0%	Allis Ave	479	Local	2016	Shaffer to Spaanem	25	0	0	0	0.0	22	18	0	0	0	19.4
41	35	1%	Van Hise Ave	478	Local	2019	Grand to Highland	25	1	1	0	0.0	24	17	2	0	0	20.2
42	25	5%	Ziegler Rd	782	Local	2016	Nakoosa Trl to Conlin St	25	5	5	1	0.1	25	16	7	1	0	23.9
43	4	27%	S Spooner St	2,701	Collector	2019	Regent St to Rowley Ave	15	27	0	0	0.0	21	16	0	0	0	46.0
44	40	0%	N Blount St	1,426	Local	2018	Dayton to Mifflin	25	0	0	0	0.0	20	15	0	0	0	19.3
46	12	8%	Lone Oak Ln	1,204	Collector	2017	Weatherstone to Silkwood	25	8	8	3	0.3	25	14	35	3	0	29.7
47	11	0%	800 Spaight St	352	Local	2019	Jenifer St to Paterson St	25	0	0	0	0.0	19	12	0	0	0	33.5
48	50	1%	Rodney Ct	164	Local	2019	Clark Ct to Brittingham Pl	25	1	1	0	0.0	18	12	0	0	0	11.8

 = Top 10 Ranked Street by original ranking system


 = at least 5% of vehicles travel over PSL+5


 = at least 10% of vehicles travel over PSL+5


 = at least 20% of vehicles travel over PSL+5


 = at least 30% of vehicles travel over PSL+5


	Ranking for 2020 NTMP Program	% Over PSL+5	Candidate Street	AWT	Functional Class	Year of Study	Study Location	Posted Speed Limit	% over PSL + 5	% over 30	% over 35	% over 40	85th Percentile	Ave Speed	# vehicles over 35	# vehicles over 40	# vehicles over 45	Total Points
1	2	34%	Swanton Rd	6,532	Collector	2019	Easley Ln to Hamlet Pl	25	34	34	6	0.9	32	28	378	59	14	58.7
2	1	24%	Walter St	4,325	Collector	2019	Dawes St to Richard St	25	24	24	4	0.3	31	26	159	16	3	65.4
3	5	36%	Green Avenue	2,074	Collector	2019	Knutson Dr to Beilfuss Dr	25	36	36	6	0.4	32	29	123	12	4	45.4
4	7	26%	Inner Dr (islands b/c bus route)	1,564	Collector	2019	Gettysburg Dr to Horseshoe Bend	25	26	26	7	0.8	32	26	106	12	1	39.4
5	3	1%	Prairie Rd	5,354	Collector	2019	Piedmont Rd to Putnam Rd	30	1	18	1	0.1	30	26	79	10	2	48.0
6	27	33%	Sawmill Rd	736	Local	2017	Darien Dr to N Woodmont Cir	25	33	33	8	0.5	32	25	56	4	2	23.3
7	17	15%	North Star Drive	1,646	Collector	2019	Orion to Hercules Trl	25	15	15	3	0.1	30	24	49	2	0	26.6
8	14	25%	Spaanem Ave	572	Local	2019	Hob to Linda Vista	25	25	25	7	1.0	32	26	39	6	3	28.9
9	12	8%	Lone Oak Ln	1,204	Collector	2017	Weatherstone to Silkwood	25	8	8	3	0.3	25	14	35	3	0	29.7
10	10	19%	Tompkins Dr	931	Collector	2019	Joylynne Dr to Maher Ave	25	19	19	4	0.4	31	24	34	4	3	35.7
11	18	10%	Monterey Dr	478	Local	2016	Trailsway to Wyldewood Dr	25	10	10	2	0.0	29	24	33	0	0	26.5
12	33	22%	Longmeadow Rd	830	Collector	2017	7310 Longmeadow	25	22	22	3	0.1	31	27	24	1	0	20.7
13	8	10%	Lexington Ave	2,038	Local	2019	Christianson Ave to Jacobson Ave	25	10	10	1	0.0	29	24	20	1	0	38.7
14	6	8%	Meadowlark Dr	2,092	Collector	2019	Jade Ln to Agate Ln	25	8	8	1	0.1	28	22	19	3	2	43.5
15	23	3%	Hillcrest Dr	1,216	Local	2016	Sunset to Owen	25	3	3	1	0.8	26	23	16	10	10	25.2
16	24	6%	Windom Way	848	Local	2017	Elka to Dryden	25	6	6	2	0.3	29	24	15	3	0	15.5
17	43	15%	Ellen Ave	602	Local	2019	Sams Ct to Aaron Ct	25	15	15	2	0.2	30	25	12	1	0	17.7
18	29	24%	Dorsett Dr	217	Local	2015	Whitney Way to Gilbert Street	25	24	24	6	1.2	32	26	10	2	0	22.2
19	32	7%	E Mifflin St	518	Local	2017	Second St to Third St	25	7	7	2	0.2	25	20	9	1	0	22.4
21	9	7%	1300 Spaight St	1,236	Local	2018	Dickinson St to Rogers St	25	7	7	1	0.0	28	22	8	0	0	37.3
22	31	10%	Richard St	462	Local	2019	Bradford Ln to Cumberland Ln	25	10	10	2	0.0	29	25	7	0	0	22.8
23	22	6%	S Thompson	1,843	Collector	2018	Buckeye to Rustic Ridge	25	6	6	0	0.0	34	30	7	0	0	25.3
24	25	5%	Ziegler Rd	782	Local	2016	Nakoosa Trl to Conlin St	25	5	5	1	0.1	25	16	7	1	0	23.9
25	39	3%	Dryden Dr	847	Local	2017	Browning Rd to Thackeray Rd	25	3	3	1	0.0	25	21	6	0	0	19.4
26	19	1%	Gregory St	866	Local	2015	Sheldon to Commonwealth	25	1	1	1	0.0	23	19	6	0	0	26.0
27	28	8%	Toepfer Ave	550	Local	2018	Meyer to Winnemac	25	8	8	1	0.2	28	23	5	1	0	23.1
28	15	7%	Lewon Dr	689	Local	2016	Raymond to Black Oak Dr	25	7	7	1	0.0	28	24	5	0	0	28.8
29	49	7%	Shale Drive	341	Local	2019	Blackstone Cir to Mica Rd	25	7	7	2	0.0	27	22	5	0	0	13.3
30	21	8%	Presidential Lane	258	Local	2019	Tacora to Manor Cross	25	8	8	1	0.0	28	24	3	0	0	25.3
31	16	3%	E Main St	989	Local	2019	First to Second	25	3	3	0	0.0	25	19	2	1	0	27.8
32	35	1%	Van Hise Ave	478	Local	2019	Grand to Highland	25	1	1	0	0.0	24	17	2	0	0	20.2
33	46	7%	Barby Lane	232	Local	2019	Judy Cir to Northland Dr	25	7	7	0	0.0	28	23	1	0	0	14.5
34	44	5%	Eliot Ln	238	Local	2019	Thackeray Rd to Tennyson Ln	25	5	5	0	0.0	27	21	1	0	0	16.7
35	36	3%	Elka Ln weekend	269	Local	2017	Ruskin St to Huxley St	25	3	3	0	0.1	25	20	1	1	0	20.0
36	13	1%	Rutledge St	884	Local	2018	Dickinson to Rogers	25	1	1	0	0.0	24	20	1	0	0	29.3
38	41	1%	Dunning St	769	Local	2019	Bashford to Linden	25	1	1	0	0.0	24	19	1	0	0	18.1
39	4	27%	S Spooner St	2,701	Collector	2019	Regent St to Rowley Ave	15	27	0	0	0.0	21	16	0	0	0	46.0
40	26	14%	Milo Ln	384	Local	2019	Hamlet to Boynton	25	14	14	0	0.0	25	21	0	0	0	23.6
41	48	4%	Raywood Rd	248	Local	2019	Wauona to Frazier	25	4	4	0	0.0	26	20	0	0	0	13.8
42	34	2%	Lake Mendota Drive	980	Collector	2017	Minocqua Crest to Spring Harbor Dr	25	2	2	0	0.0	25	21	0	0	0	20.5
43	47	1%	Hilton Drive	138	Local	2019	Tacora Ln to Phillip Ln	25	1	1	0	0.0	25	20	0	0	0	12.9
44	50	1%	Rodney Ct	164	Local	2019	Clark Ct to Brittingham Pl	25	1	1	0	0.0	18	12	0	0	0	11.8
46	38	0%	Allis Ave	479	Local	2016	Shaffer to Spaanem	25	0	0	0	0.0	22	18	0	0	0	19.4
47	40	0%	N Blount St	1,426	Local	2018	Dayton to Mifflin	25	0	0	0	0.0	20	15	0	0	0	19.3
48	11	0%	800 Spaight St	352	Local	2019	Jenifer St to Paterson St	25	0	0	0	0.0	19	12	0	0	0	33.5

 = Top 10 Ranked Street by original ranking system


 = at least 5% of vehicles travel over PSL+5


 = at least 10% of vehicles travel over PSL+5


 = at least 20% of vehicles travel over PSL+5


 = at least 30% of vehicles travel over PSL+5


	Ranking for 2020 NTMP Program	% Over PSL+5	Candidate Street	AWT	Functional Class	Year of Study	Study Location	Posted Speed Limit	% over PSL + 5	% over 30	% over 35	% over 40	85th Percentile	Ave Speed	# vehicles over 35	# vehicles over 40	# vehicles over 45	Total Points
1	2	34%	Swanton Rd	6,532	Collector	2019	Easley Ln to Hamlet Pl	25	34	34	6	0.9	32	28	378	59	14	58.7
2	1	24%	Walter St	4,325	Collector	2019	Dawes St to Richard St	25	24	24	4	0.3	31	26	159	16	3	65.4
3	7	26%	Inner Dr (islands b/c bus route)	1,564	Collector	2019	Gettysburg Dr to Horseshoe Bend	25	26	26	7	0.8	32	26	106	12	1	39.4
4	5	36%	Green Avenue	2,074	Collector	2019	Knutson Dr to Beilfuss Dr	25	36	36	6	0.4	32	29	123	12	4	45.4
5	3	1%	Prairie Rd	5,354	Collector	2019	Piedmont Rd to Putnam Rd	30	1	18	1	0.1	30	26	79	10	2	48.0
6	23	3%	Hillcrest Dr	1,216	Local	2016	Sunset to Owen	25	3	3	1	0.8	26	23	16	10	10	25.2
7	14	25%	Spaanem Ave	572	Local	2019	Hob to Linda Vista	25	25	25	7	1.0	32	26	39	6	3	28.9
8	27	33%	Sawmill Rd	736	Local	2017	Darien Dr to N Woodmont Cir	25	33	33	8	0.5	32	25	56	4	2	23.3
9	10	19%	Tompkins Dr	931	Collector	2019	Joylyne Dr to Maher Ave	25	19	19	4	0.4	31	24	34	4	3	35.7
10	12	8%	Lone Oak Ln	1,204	Collector	2017	Weatherstone to Silkwood	25	8	8	3	0.3	25	14	35	3	0	29.7
11	24	6%	Windom Way	848	Local	2017	Elka to Dryden	25	6	6	2	0.3	29	24	15	3	0	15.5
12	6	8%	Meadowlark Dr	2,092	Collector	2019	Jade Ln to Agate Ln	25	8	8	1	0.1	28	22	19	3	2	43.5
13	29	24%	Dorsett Dr	217	Local	2015	Whitney Way to Gilbert Street	25	24	24	6	1.2	32	26	10	2	0	22.2
14	17	15%	North Star Drive	1,646	Collector	2019	Orion to Hercules Trl	25	15	15	3	0.1	30	24	49	2	0	26.6
15	33	22%	Longmeadow Rd	830	Collector	2017	7310 Longmeadow	25	22	22	3	0.1	31	27	24	1	0	20.7
16	43	15%	Ellen Ave	602	Local	2019	Sams Ct to Aaron Ct	25	15	15	2	0.2	30	25	12	1	0	17.7
17	32	7%	E Mifflin St	518	Local	2017	Second St to Third St	25	7	7	2	0.2	25	20	9	1	0	22.4
18	8	10%	Lexington Ave	2,038	Local	2019	Christianson Ave to Jacobson Ave	25	10	10	1	0.0	29	24	20	1	0	38.7
19	28	8%	Toepfer Ave	550	Local	2018	Meyer to Winnemac	25	8	8	1	0.2	28	23	5	1	0	23.1
21	25	5%	Ziegler Rd	782	Local	2016	Nakoosa Trl to Conlin St	25	5	5	1	0.1	25	16	7	1	0	23.9
22	16	3%	E Main St	989	Local	2019	First to Second	25	3	3	0	0.0	25	19	2	1	0	27.8
23	36	3%	Elka Ln weekend	269	Local	2017	Ruskin St to Huxley St	25	3	3	0	0.1	25	20	1	1	0	20.0
24	18	10%	Monterey Dr	478	Local	2016	Trailsway to Wyldewood Dr	25	10	10	2	0.0	29	24	33	0	0	26.5
25	31	10%	Richard St	462	Local	2019	Bradford Ln to Cumberland Ln	25	10	10	2	0.0	29	25	7	0	0	22.8
26	49	7%	Shale Drive	341	Local	2019	Blackstone Cir to Mica Rd	25	7	7	2	0.0	27	22	5	0	0	13.3
27	21	8%	Presidential Lane	258	Local	2019	Tacora to Manor Cross	25	8	8	1	0.0	28	24	3	0	0	25.3
28	19	1%	Gregory St	866	Local	2015	Sheldon to Commonwealth	25	1	1	1	0.0	23	19	6	0	0	26.0
29	39	3%	Dryden Dr	847	Local	2017	Browning Rd to Thackeray Rd	25	3	3	1	0.0	25	21	6	0	0	19.4
30	15	7%	Lewon Dr	689	Local	2016	Raymond to Black Oak Dr	25	7	7	1	0.0	28	24	5	0	0	28.8
31	9	7%	1300 Spaight St	1,236	Local	2018	Dickinson St to Rogers St	25	7	7	1	0.0	28	22	8	0	0	37.3
32	35	1%	Van Hise Ave	478	Local	2019	Grand to Highland	25	1	1	0	0.0	24	17	2	0	0	20.2
33	46	7%	Barby Lane	232	Local	2019	Judy Cir to Northland Dr	25	7	7	0	0.0	28	23	1	0	0	14.5
34	44	5%	Eliot Ln	238	Local	2019	Thackeray Rd to Tennyson Ln	25	5	5	0	0.0	27	21	1	0	0	16.7
35	22	6%	S Thompson	1,843	Collector	2018	Buckeye to Rustic Ridge	25	6	6	0	0.0	34	30	7	0	0	25.3
36	13	1%	Rutledge St	884	Local	2018	Dickinson to Rogers	25	1	1	0	0.0	24	20	1	0	0	29.3
38	41	1%	Dunning St	769	Local	2019	Bashford to Linden	25	1	1	0	0.0	24	19	1	0	0	18.1
39	4	27%	S Spooner St	2,701	Collector	2019	Regent St to Rowley Ave	15	27	0	0	0.0	21	16	0	0	0	46.0
40	26	14%	Milo Ln	384	Local	2019	Hamlet to Boynton	25	14	14	0	0.0	25	21	0	0	0	23.6
41	48	4%	Raywood Rd	248	Local	2019	Wauona to Frazier	25	4	4	0	0.0	26	20	0	0	0	13.8
42	34	2%	Lake Mendota Drive	980	Collector	2017	Minocqua Crest to Spring Harbor Dr	25	2	2	0	0.0	25	21	0	0	0	20.5
43	47	1%	Hilton Drive	138	Local	2019	Tacora Ln to Phillip Ln	25	1	1	0	0.0	25	20	0	0	0	12.9
44	50	1%	Rodney Ct	164	Local	2019	Clark Ct to Brittingham Pl	25	1	1	0	0.0	18	12	0	0	0	11.8
46	38	0%	Allis Ave	479	Local	2016	Shaffer to Spaanem	25	0	0	0	0.0	22	18	0	0	0	19.4
47	40	0%	N Blount St	1,426	Local	2018	Dayton to Mifflin	25	0	0	0	0.0	20	15	0	0	0	19.3
48	11	0%	800 Spaight St	352	Local	2019	Jenifer St to Paterson St	25	0	0	0	0.0	19	12	0	0	0	33.5

 = Top 10 Ranked Street by original ranking system

 = at least 5% of vehicles travel over PSL+5

 = at least 10% of vehicles travel over PSL+5

 = at least 20% of vehicles travel over PSL+5

 = at least 30% of vehicles travel over PSL+5

	Ranking for 2020 NTMP Program	% Over PSL+5	Candidate Street	AWT	Functional Class	Year of Study	Study Location	Posted Speed Limit	% over PSL + 5	% over 30	% over 35	% over 40	85th Percentile	Ave Speed	# vehicles over 35	# vehicles over 40	# vehicles over 45	Total Points
1	2	34%	Swanton Rd	6,532	Collector	2019	Easley Ln to Hamlet Pl	25	34	34	6	0.9	32	28	378	59	14	58.7
2	23	3%	Hillcrest Dr	1,216	Local	2016	Sunset to Owen	25	3	3	1	0.8	26	23	16	10	10	25.2
3	5	36%	Green Avenue	2,074	Collector	2019	Knutson Dr to Beilfuss Dr	25	36	36	6	0.4	32	29	123	12	4	45.4
4	14	25%	Spaanem Ave	572	Local	2019	Hob to Linda Vista	25	25	25	7	1.0	32	26	39	6	3	28.9
5	1	24%	Walter St	4,325	Collector	2019	Dawes St to Richard St	25	24	24	4	0.3	31	26	159	16	3	65.4
6	10	19%	Tompkins Dr	931	Collector	2019	Joylyne Dr to Maher Ave	25	19	19	4	0.4	31	24	34	4	3	35.7
7	3	1%	Prairie Rd	5,354	Collector	2019	Piedmont Rd to Putnam Rd	30	1	18	1	0.1	30	26	79	10	2	48.0
8	27	33%	Sawmill Rd	736	Local	2017	Darien Dr to N Woodmont Cir	25	33	33	8	0.5	32	25	56	4	2	23.3
9	6	8%	Meadowlark Dr	2,092	Collector	2019	Jade Ln to Agate Ln	25	8	8	1	0.1	28	22	19	3	2	43.5
10	7	26%	Inner Dr (islands b/c bus route)	1,564	Collector	2019	Gettysburg Dr to Horseshoe Bend	25	26	26	7	0.8	32	26	106	12	1	39.4
11	22	6%	S Thompson	1,843	Collector	2018	Buckeye to Rustic Ridge	25	6	6	0	0.0	34	30	7	0	0	25.3
12	33	22%	Longmeadow Rd	830	Collector	2017	7310 Longmeadow	25	22	22	3	0.1	31	27	24	1	0	20.7
13	29	24%	Dorsett Dr	217	Local	2015	Whitney Way to Gilbert Street	25	24	24	6	1.2	32	26	10	2	0	22.2
14	43	15%	Ellen Ave	602	Local	2019	Sams Ct to Aaron Ct	25	15	15	2	0.2	30	25	12	1	0	17.7
15	31	10%	Richard St	462	Local	2019	Bradford Ln to Cumberland Ln	25	10	10	2	0.0	29	25	7	0	0	22.8
16	17	15%	North Star Drive	1,646	Collector	2019	Orion to Hercules Trl	25	15	15	3	0.1	30	24	49	2	0	26.6
17	8	10%	Lexington Ave	2,038	Local	2019	Christianson Ave to Jacobson Ave	25	10	10	1	0.0	29	24	20	1	0	38.7
18	24	6%	Windom Way	848	Local	2017	Elka to Dryden	25	6	6	2	0.3	29	24	15	3	0	15.5
19	21	8%	Presidential Lane	258	Local	2019	Tacora to Manor Cross	25	8	8	1	0.0	28	24	3	0	0	25.3
21	15	7%	Lewon Dr	689	Local	2016	Raymond to Black Oak Dr	25	7	7	1	0.0	28	24	5	0	0	28.8
22	18	10%	Monterey Dr	478	Local	2016	Trailsway to Wyldewood Dr	25	10	10	2	0.0	29	24	33	0	0	26.5
23	28	8%	Toepfer Ave	550	Local	2018	Meyer to Winnemac	25	8	8	1	0.2	28	23	5	1	0	23.1
24	46	7%	Barby Lane	232	Local	2019	Judy Cir to Northland Dr	25	7	7	0	0.0	28	23	1	0	0	14.5
25	9	7%	1300 Spaight St	1,236	Local	2018	Dickinson St to Rogers St	25	7	7	1	0.0	28	22	8	0	0	37.3
26	49	7%	Shale Drive	341	Local	2019	Blackstone Cir to Mica Rd	25	7	7	2	0.0	27	22	5	0	0	13.3
27	44	5%	Eliot Ln	238	Local	2019	Thackeray Rd to Tennyson Ln	25	5	5	0	0.0	27	21	1	0	0	16.7
28	26	14%	Milo Ln	384	Local	2019	Hamlet to Boynton	25	14	14	0	0.0	25	21	0	0	0	23.6
29	39	3%	Dryden Dr	847	Local	2017	Browning Rd to Thackeray Rd	25	3	3	1	0.0	25	21	6	0	0	19.4
30	34	2%	Lake Mendota Drive	980	Collector	2017	Minocqua Crest to Spring Harbor Dr	25	2	2	0	0.0	25	21	0	0	0	20.5
31	48	4%	Raywood Rd	248	Local	2019	Waunona to Frazier	25	4	4	0	0.0	26	20	0	0	0	13.8
32	32	7%	E Mifflin St	518	Local	2017	Second St to Third St	25	7	7	2	0.2	25	20	9	1	0	22.4
33	36	3%	Elka Ln weekend	269	Local	2017	Ruskin St to Huxley St	25	3	3	0	0.1	25	20	1	1	0	20.0
34	47	1%	Hilton Drive	138	Local	2019	Tacora Ln to Phillip Ln	25	1	1	0	0.0	25	20	0	0	0	12.9
35	13	1%	Rutledge St	884	Local	2018	Dickinson to Rogers	25	1	1	0	0.0	24	20	1	0	0	29.3
36	16	3%	E Main St	989	Local	2019	First to Second	25	3	3	0	0.0	25	19	2	1	0	27.8
38	41	1%	Dunning St	769	Local	2019	Bashford to Linden	25	1	1	0	0.0	24	19	1	0	0	18.1
39	19	1%	Gregory St	866	Local	2015	Sheldon to Commonwealth	25	1	1	1	0.0	23	19	6	0	0	26.0
40	38	0%	Allis Ave	479	Local	2016	Shaffer to Spaanem	25	0	0	0	0.0	22	18	0	0	0	19.4
41	35	1%	Van Hise Ave	478	Local	2019	Grand to Highland	25	1	1	0	0.0	24	17	2	0	0	20.2
42	25	5%	Ziegler Rd	782	Local	2016	Nakoosa Trl to Conlin St	25	5	5	1	0.1	25	16	7	1	0	23.9
43	4	27%	S Spooner St	2,701	Collector	2019	Regent St to Rowley Ave	15	27	0	0	0.0	21	16	0	0	0	46.0
44	40	0%	N Blount St	1,426	Local	2018	Dayton to Mifflin	25	0	0	0	0.0	20	15	0	0	0	19.3
46	12	8%	Lone Oak Ln	1,204	Collector	2017	Weatherstone to Silkwood	25	8	8	3	0.3	25	14	35	3	0	29.7
47	11	0%	800 Spaight St	352	Local	2019	Jenifer St to Paterson St	25	0	0	0	0.0	19	12	0	0	0	33.5
48	50	1%	Rodney Ct	164	Local	2019	Clark Ct to Brittingham Pl	25	1	1	0	0.0	18	12	0	0	0	11.8

- = Top 10 Ranked Street by original ranking system
- = at least 5% of vehicles travel over PSL+5
- = at least 10% of vehicles travel over PSL+5
- = at least 20% of vehicles travel over PSL+5
- = at least 30% of vehicles travel over PSL+5