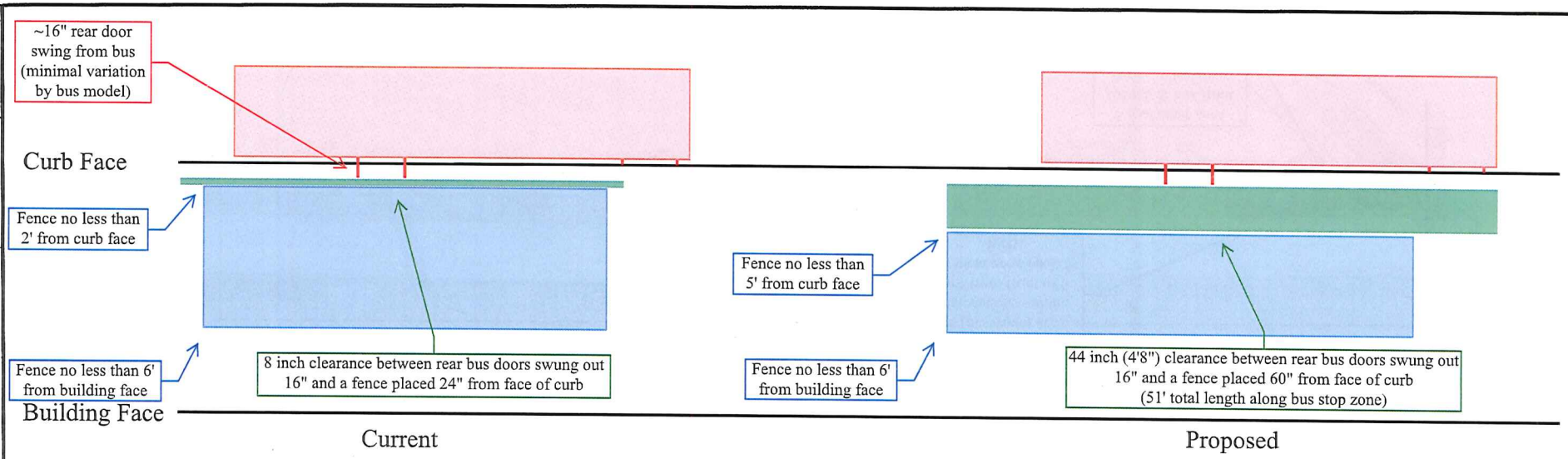

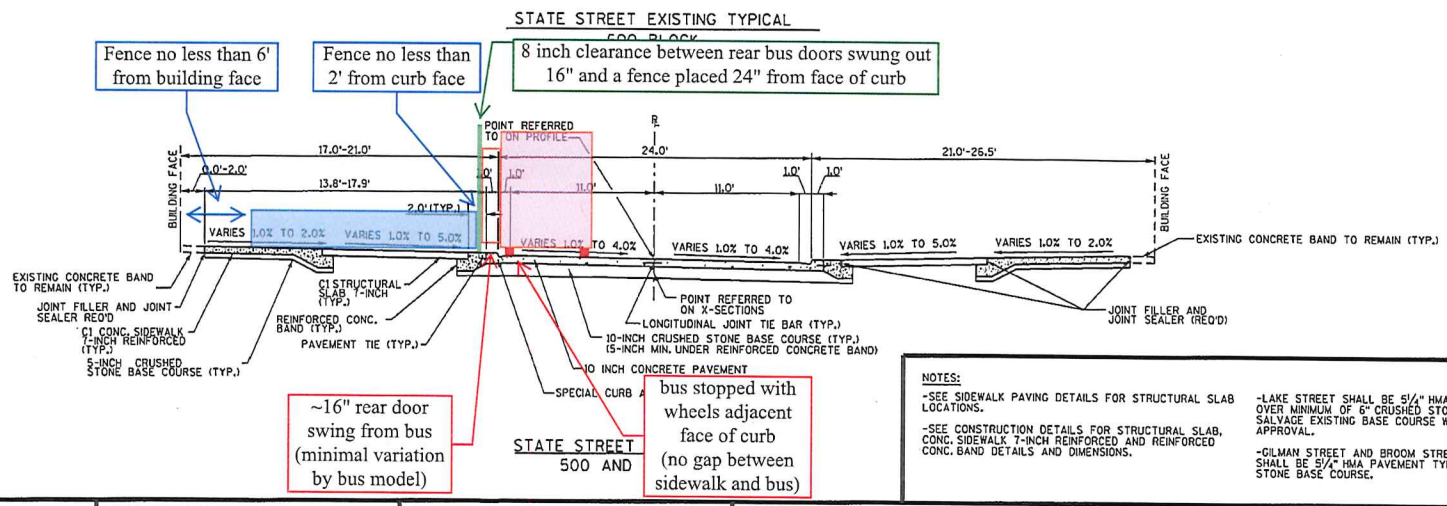

NOTES:

-SEE SIDEWALK PAVING DETAILS FOR STRUCTURAL SLAB LOCATIONS.

-SEE CONSTRUCTION DETAILS FOR STRUCTURAL SLAB, CONC. SIDEWALK 7-INCH REINFORCED AND REINFORCED CONC. BAND DETAILS AND DIMENSIONS.

-LAKE STREET SHALL BE 5¼" HMA PAVEMENT TYPE E-3 OVER MINIMUM OF 6" CRUSHED STONE BASE COURSE. SALVAGE EXISTING BASE COURSE WITH ENGINEER'S APPROVAL.

-GILMAN STREET AND BROOM STREET ASPHALT TRANSITIONS SHALL BE 5¼" HMA PAVEMENT TYPE E-3 OVER 6" CRUSHED STONE BASE COURSE.

PROJECT NO:53W0123	HWY:STATE STREET	COUNTY:DANE	TYPICAL SECTIONS	SHEET 3	E

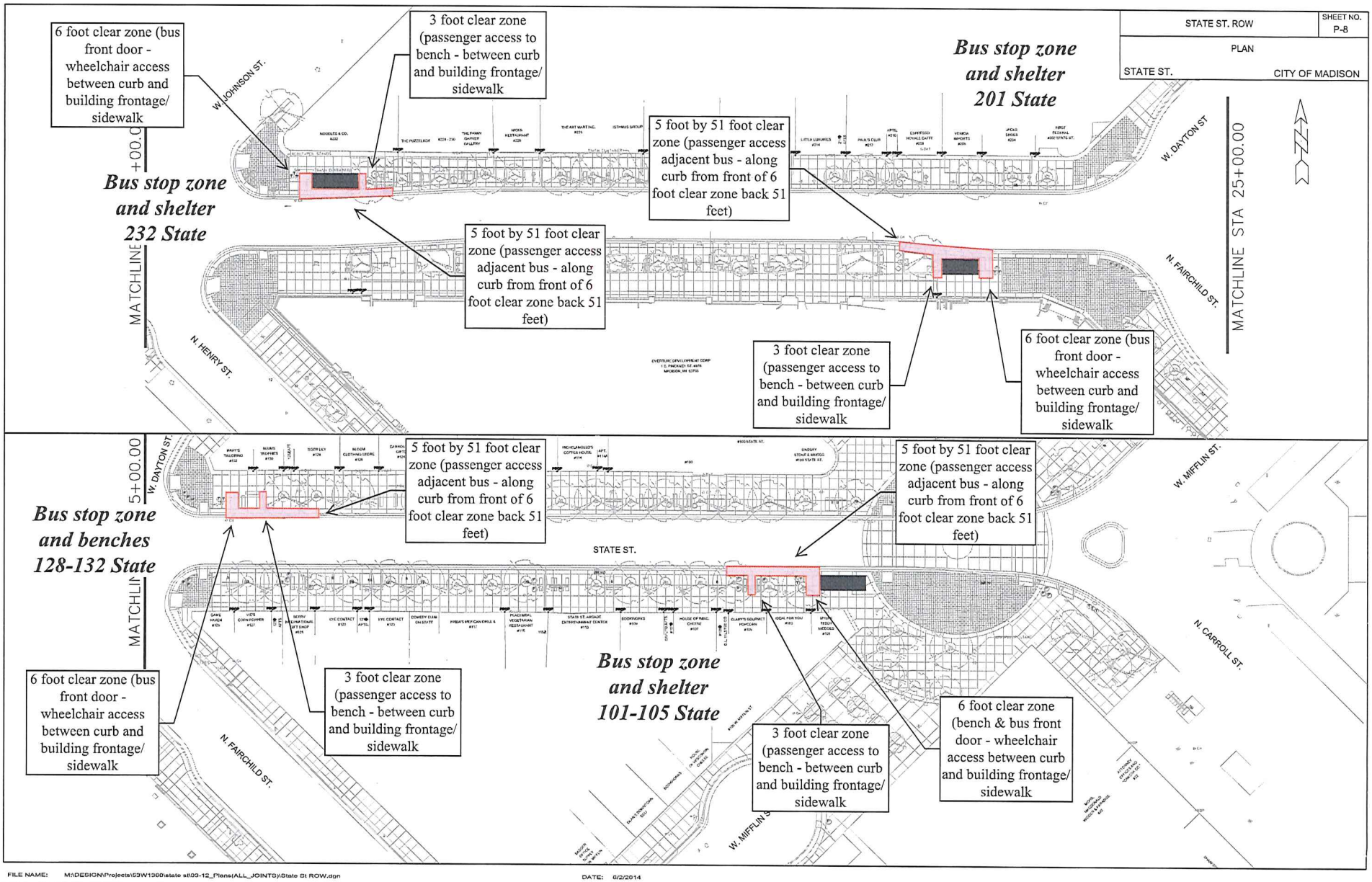
STATE ST. ROW
SHEET NO. P-8
PLAN
STATE ST.
CITY OF MADISON
Bus stop zone and shelter 201 State
Bus stop zone and shelter 232 State
Bus stop zone and benches 128-132 State
Bus stop zone and shelter 101-105 State
6 foot clear zone (bus front door - wheelchair access between curb and building frontage/ sidewalk
3 foot clear zone (passenger access to bench - between curb and building frontage/ sidewalk
5 foot by 51 foot clear zone (passenger access adjacent bus - along curb from front of 6 foot clear zone back 51 feet)
6 foot clear zone (bench & bus front door - wheelchair access between curb and building frontage/ sidewalk
W. JOHNSON ST.
W. DAYTON ST.
N. FAIRCHILD ST.
N. HENRY ST.
W. MIFFLIN ST.
N. CARROLL ST.
STATE ST.
MATCHLINE STA 25+00.00
MATCHLINE
5+00.00
FILE NAME: M:\DESIGN\Projects\63W1360\state st\03-12_Plans\ALL_JOINTS\State St ROW.dgn
DATE: 6/2/2014
ORIGINATOR: CITY OF MADISON, STREETS DIVISION
REV. DATE:
PLOT NAME:
PLOT SCALE:

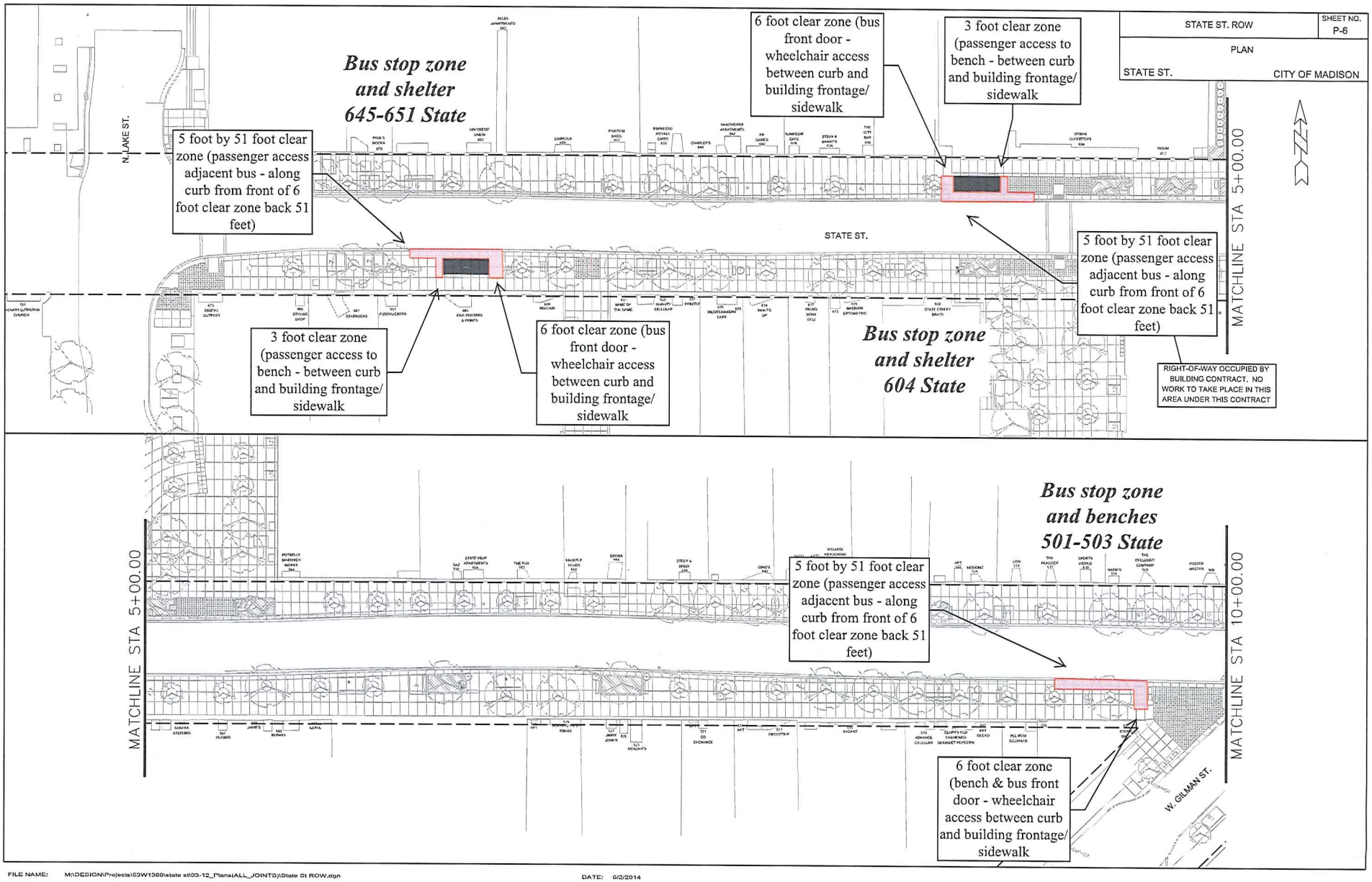

FILE NAME: M:\DESIGN\Projects\63W1300\state st\03-12_Plans(ALL_JOINTS)\State St ROW.dgn

DATE: 6/2/2014

PLOT SCALE: ____ PLOT NAME: ____ REV. DATE: ____ ORIGINATOR: CITY OF MADISON, STREETS DIVISION

STATE ST. ROW

SHEET NO. P-7

PLAN

STATE ST.

CITY OF MADISON

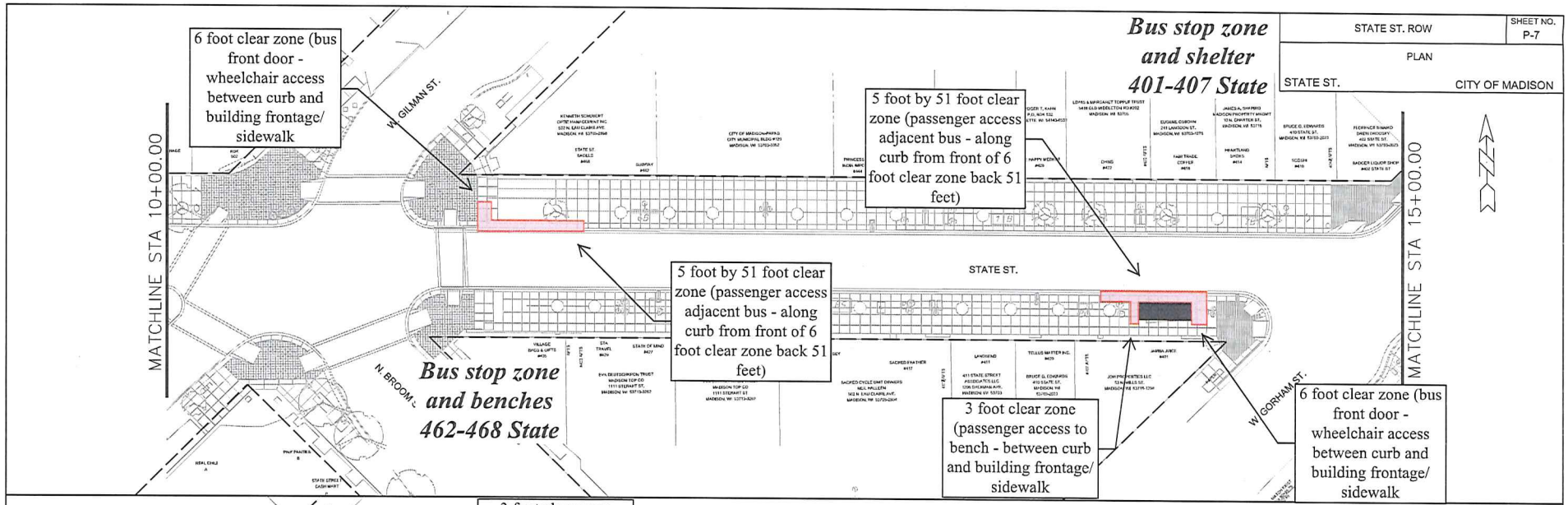

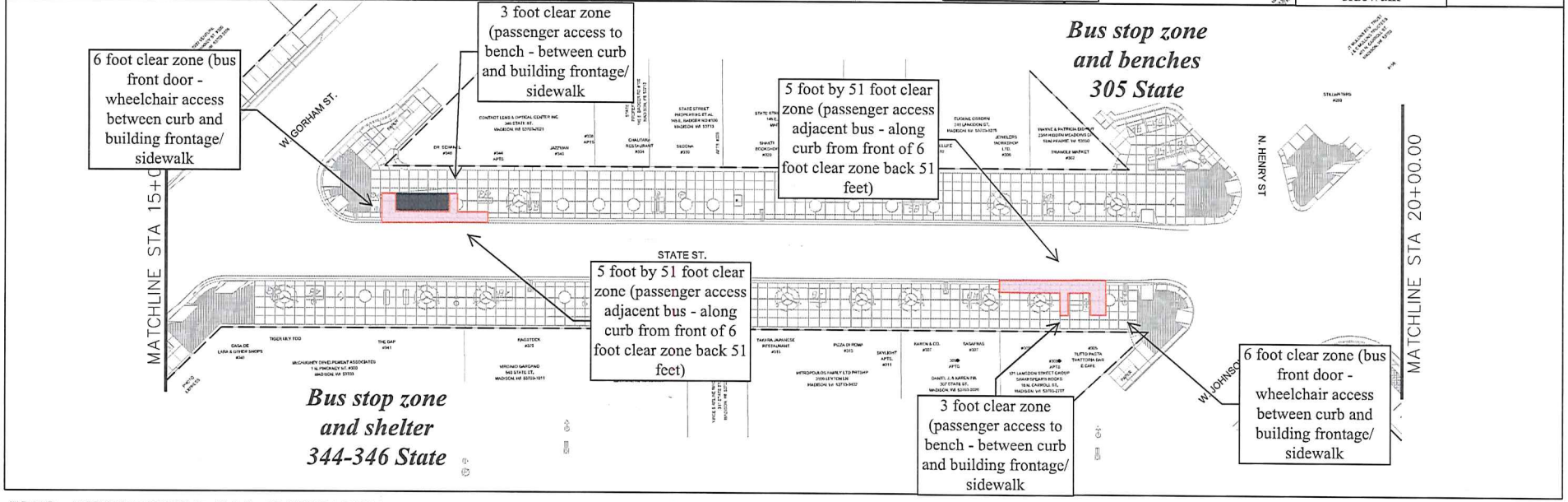

FILE NAME: M:\DESIGN\Projects\60W1360\state st03-12_Plans(ALL_JOINTS)\State St ROW.dgn

DATE: 6/2/2014

ORIGINATOR: CITY OF MADISON, STREETS DIVISION

REV. DATE: ____

PLOT NAME: ____

PLOT SCALE: ____