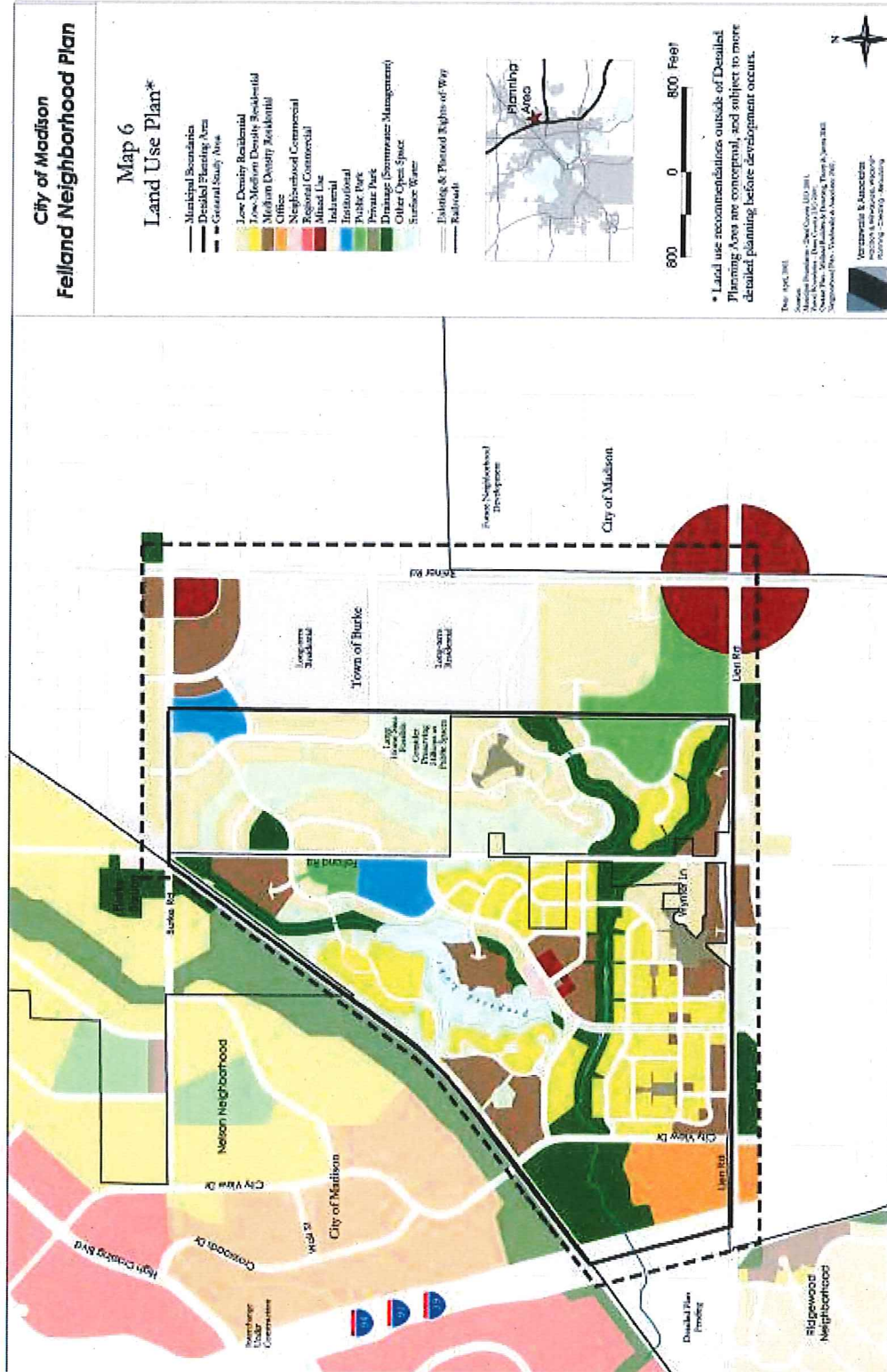


ORIGINAL
NDP LAND USE
MAP

MAP 6: LAND USE PLAN



Felland Neighborhood Development Plan

As Adopted May 2002 and *implemented through subdivision and zoning approvals



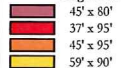
VILLAGE AT AUTUMN LAKE

Master Plan

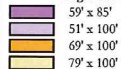
2005 POD

Master Plan

Single Family (Alley Accessed)



Single Family (Street Accessed)



- Twin Homes
- Attached Mansion Homes
- Townhome Residential
- Multi-Family Residential

- Mixed Use
- Neighborhood Commercial
- Elementary School
- Parks & Open Space

