

CONTINUE BIKE LANE ON EB
 ABERG AVE TO ON RAMP.
 RECONFIGURE TWO LANES
 FROM 14' TO 11' WIDE.

ESTIMATE OF WORK:
 \$3,300

MARK	REVISION	DATE	BY

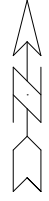
EXTENDED BIKE LANE
ABERG AVE AND PACKERS AVE
 U:\trmc2\Temp Print\C3D_Signage_Template_LMC_v2_2022.dwg

MADISON, WI
 CONTRACT NO:


CITY OF MADISON
 WISCONSIN

SHEET 1 OF 1


TOTAL ESTIMATED COST:
\$300



INSTALL ORANGE
SPINNERS ON TOP OF
STOP SIGNS.



INSTALL ORANGE
SPINNERS ON TOP OF
STOP SIGNS.



E. JOHNSON ST

6TH ST

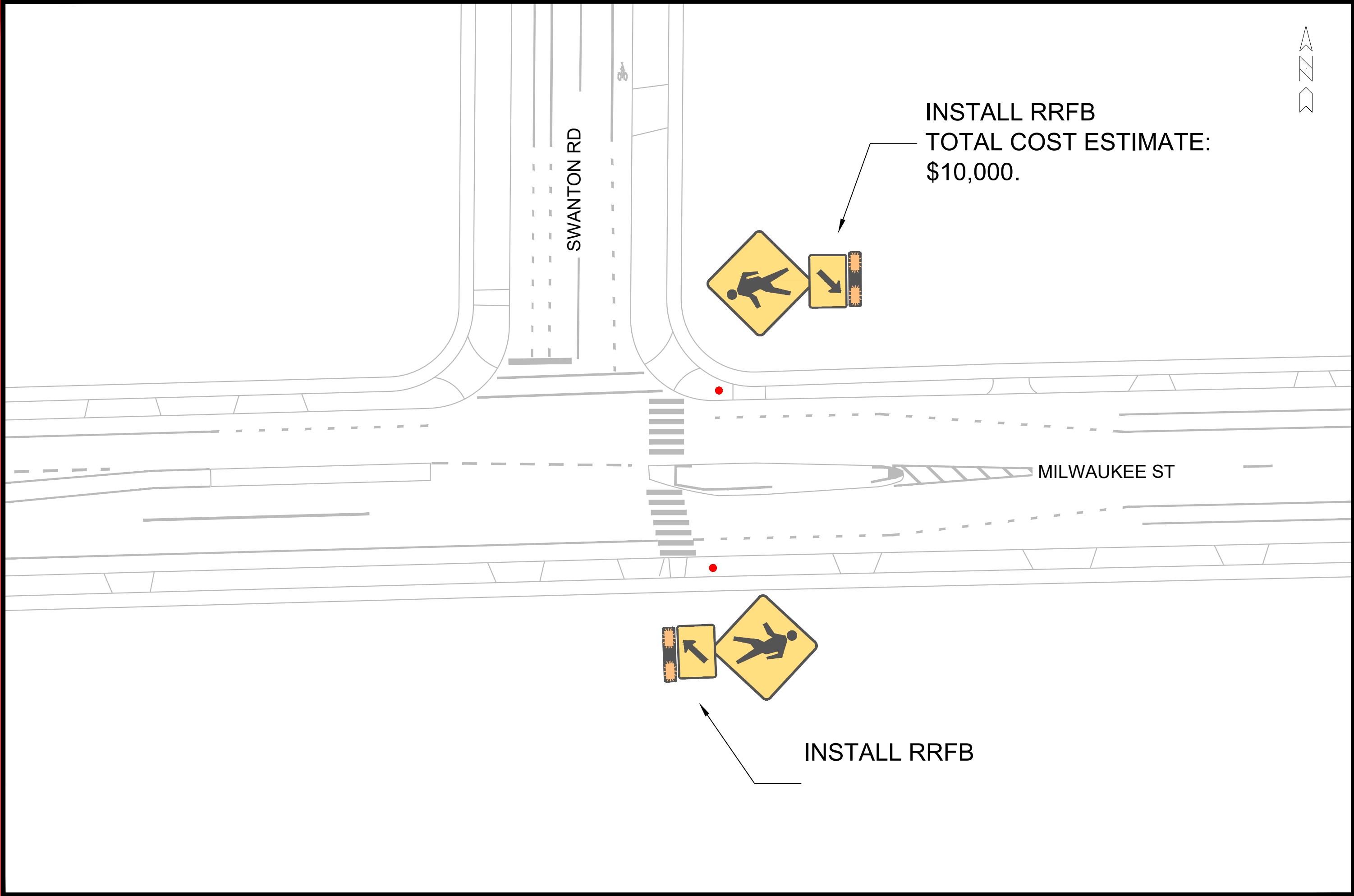
MARK	REVISION	DATE	BY

MADISON, WI

CONTRACT NO:

ORANGE STOP SIGN SPINNERS
E. JOHNSON AND 6TH ST
U:\trmc2\Temp Print\potential projects for SSM Spreadsheet.dwg





SWANTON RD

MILWAUKEE ST

INSTALL RRFB
TOTAL COST ESTIMATE:
\$10,000.

INSTALL RRFB

MARK	REVISION	DATE	BY
	Designed By: LMC	Date: 09/11/2023 3:18 PM	Scale: 1:30

RRFB
MILWAUKEE ST & SWANTON RD
MADISON, WI
U:\in\mc2\Temp Print\potential projects for SSM\Spreadsheet.dwg

TOTAL ESTIMATED COST:
\$2,000

INSTALL STOP SIGN
WITH LED LIGHTS.



SOUTH POINT RD

VALLEY VIEW RD



LED STOP SIGN

SOUTH POINT RD & VALLEY VIEW RD

U:\trmc2\Temp Print\potential projects for SSM Spreadsheet.dwg



SHEET 1 OF 1

MADISON, WI

CONTRACT NO:

MARK	REVISION	DATE	BY
	Designed By: LMC	Date: 9/12/2023 11:11 AM	Scale: 1:30

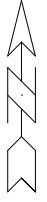
GOODLAND DR

INSTALL RRFB
COST ESTIMATE:
\$10,000.



TROY DR

HOVDE RD




MARK	REVISION	DATE	BY
Designed By: LMC	Date: 9/11/2023 3:09 PM	Scale: 1:30	

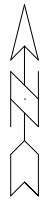


E. JOHNSON ST

N. PINCKNEY ST



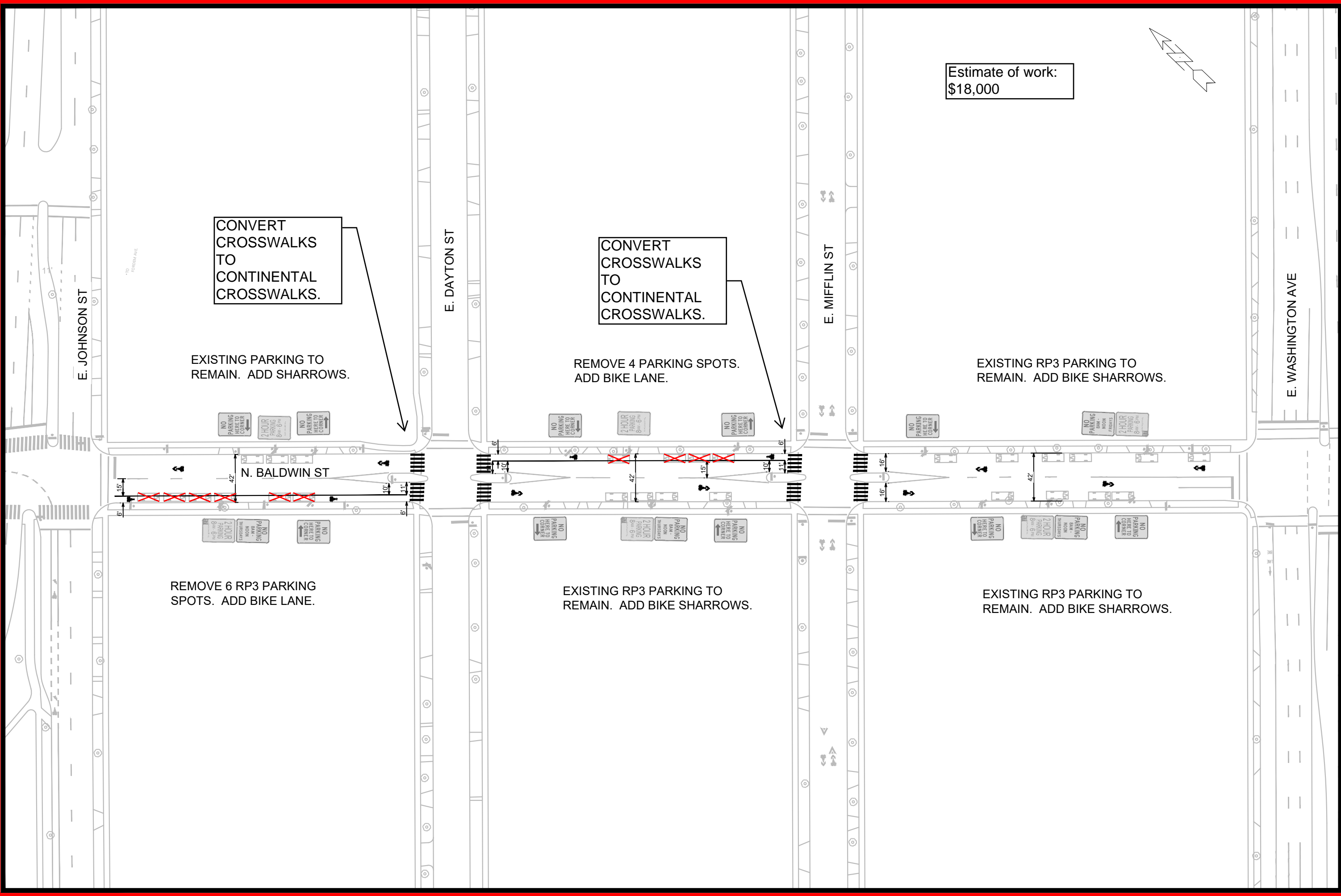
INSTALL RRFB FOR
NB E.JOHNSON.
COST ESTIMATE:
\$20,000.



MARK	REVISION	DATE	BY
	Designed By: LMC	Date: 9/11/2023 2:51 PM	Scale: 1:30

RRFB
E. JOHNSON ST & N. PINCKNEY ST
 U:\lmrc2\Temp Print\potential projects for SSM Spreadsheets.dwg

MADISON, WI
 CONTRACT NO:



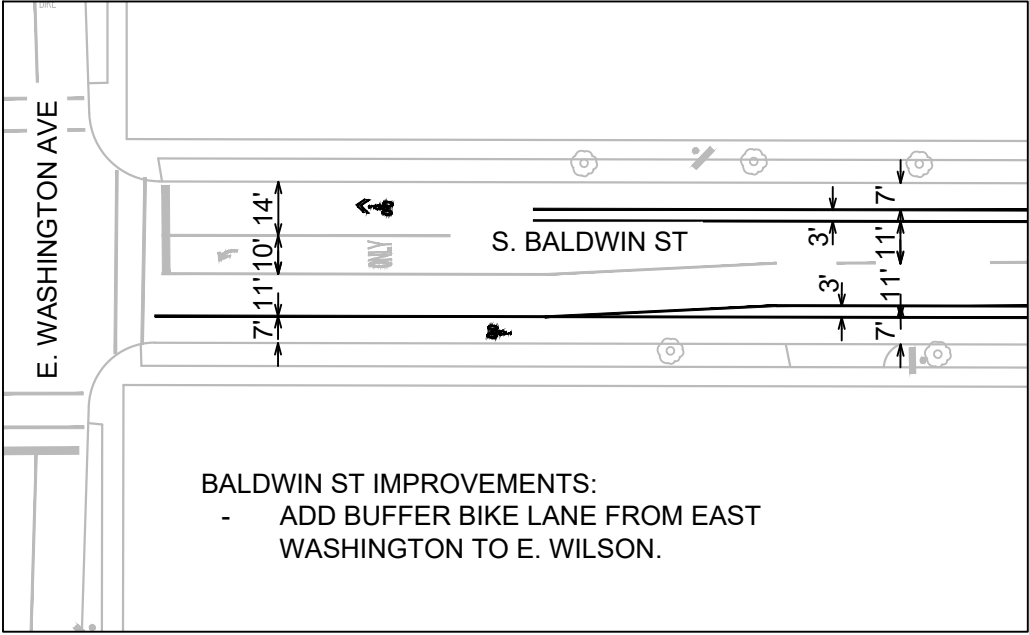
MARK	REVISION	DATE	BY

Designed By: LMC Date: 9/6/2023 10:59 AM Scale: 1"=75'

SIGNING AND MARKING PLAN
N. BALDWIN - BIKE LANE
 M:\DESIGN\Traffic\Maps_Plans\SM-Plans\sm2023_Baldwin St - Potential Projects.dwg
 MADISON, WI
 CONTRACT NO:



Estimate of Work:
\$18,000



REMOVE 17 PARKING SPOTS.
ADD BIKE LANE.

REMOVE 4 PARKING SPOTS.
ADD BIKE LANE.



SIGNING AND MARKING PLAN

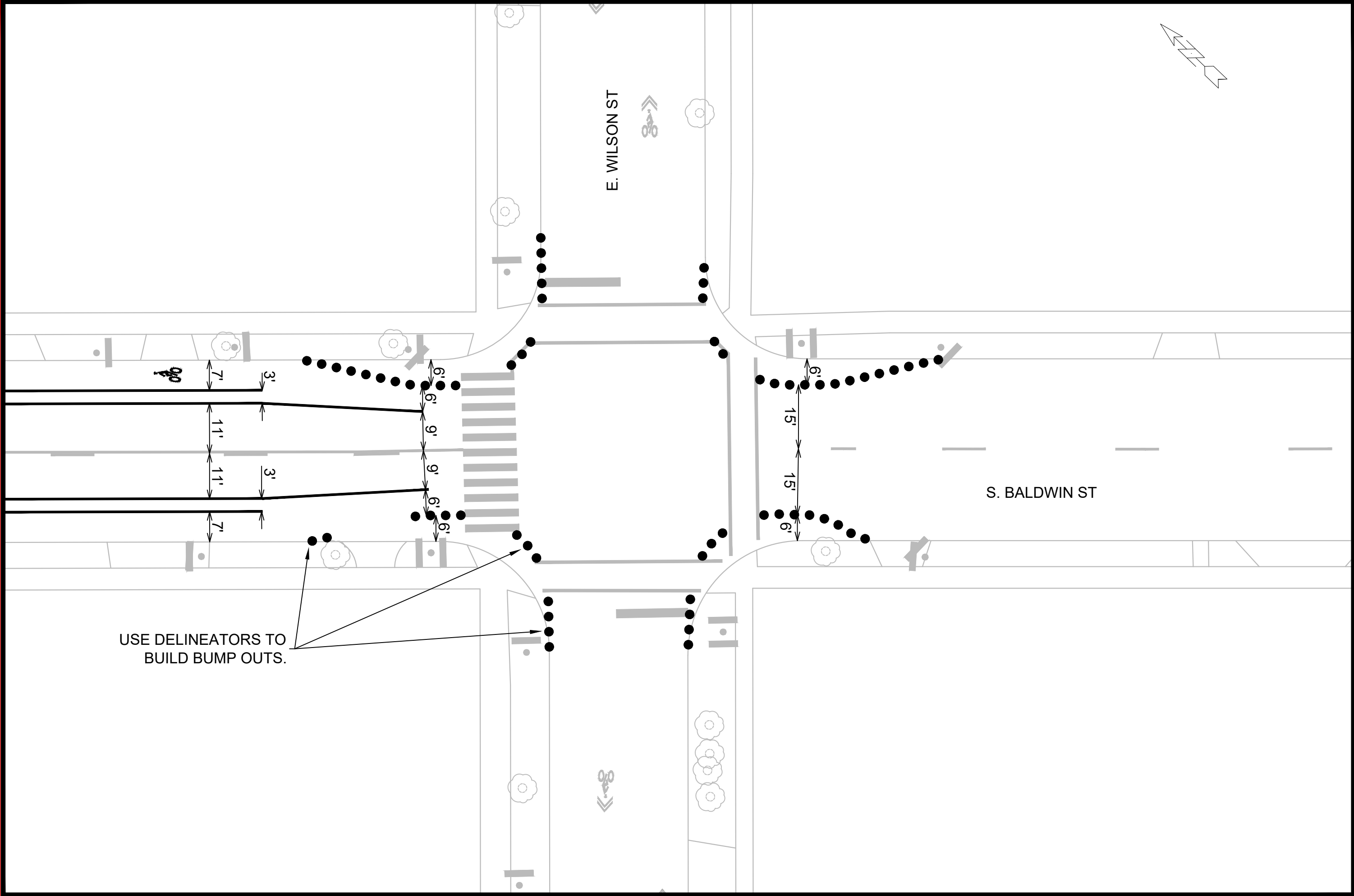
S. BALDWIN - BIKE LANE

M:\DESIGN\Traffic\Maps_Plans\SM-Plans\sm2023_Baldwin St - Potential Projects.dwg

MADISON, WI

CONTRACT NO:

MARK	REVISION	DATE	BY
	Designed By: LMC	Date: 8/29/2023 2:56 PM	Scale: 1/75



USE DELINEATORS TO BUILD BUMP OUTS.

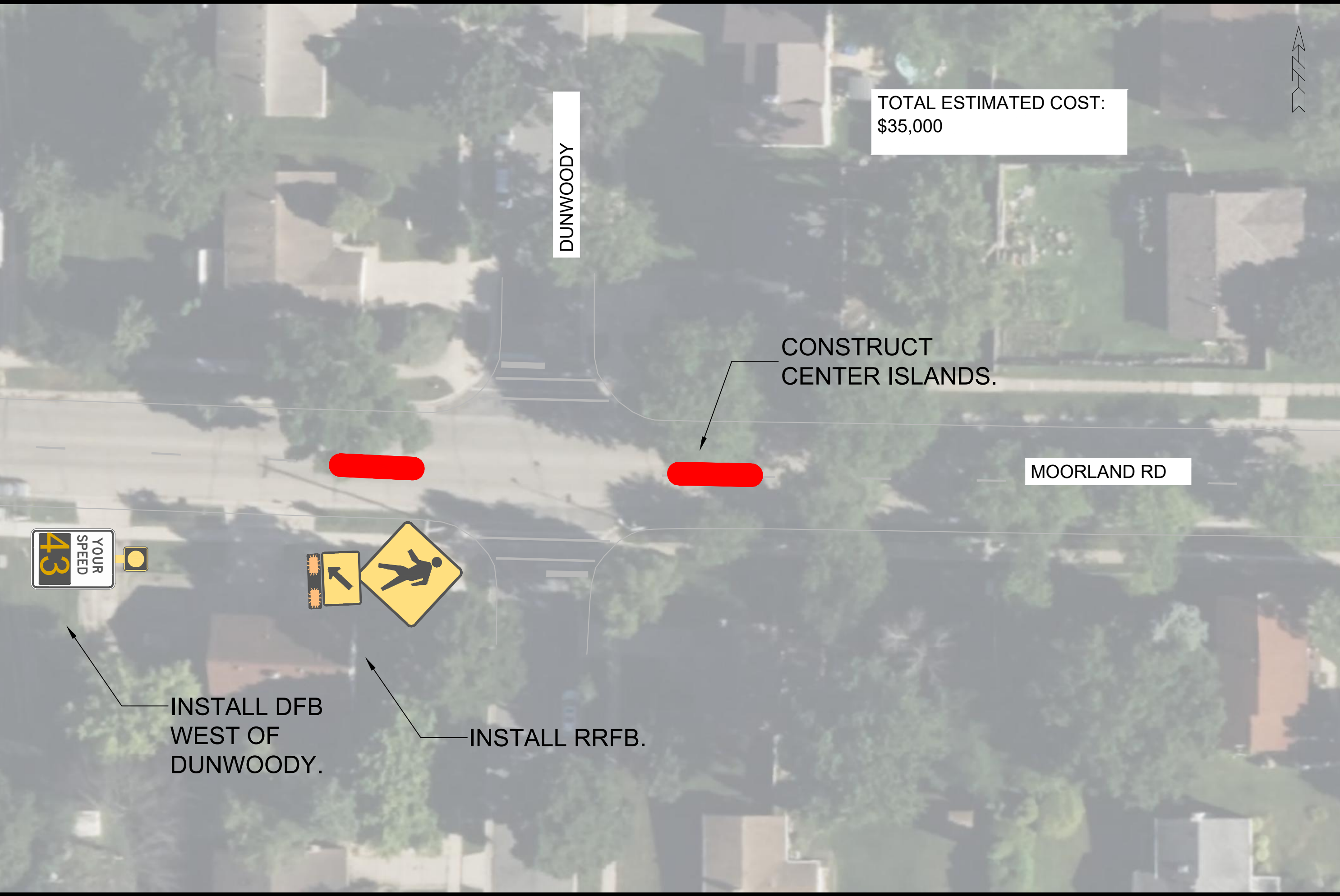
E. WILSON ST

S. BALDWIN ST

MARK	REVISION	DATE	BY
Designed By: LMC	Date: 8/29/2023 2:57 PM	Scale: 1/20	

SIGNING AND MARKING PLAN
S. BALDWIN - BUMP OUTS
 M:\DESIGN\Traffic\Maps_Plans\SM-Plans\sm2023_Baldwin St - Potential Projects.dwg
 MADISON, WI
 CONTRACT NO:





TOTAL ESTIMATED COST:
\$35,000

DUNWOODY

CONSTRUCT
CENTER ISLANDS.

MOORLAND RD

43
YOUR
SPEED

INSTALL DFB
WEST OF
DUNWOODY.

INSTALL RRFB.

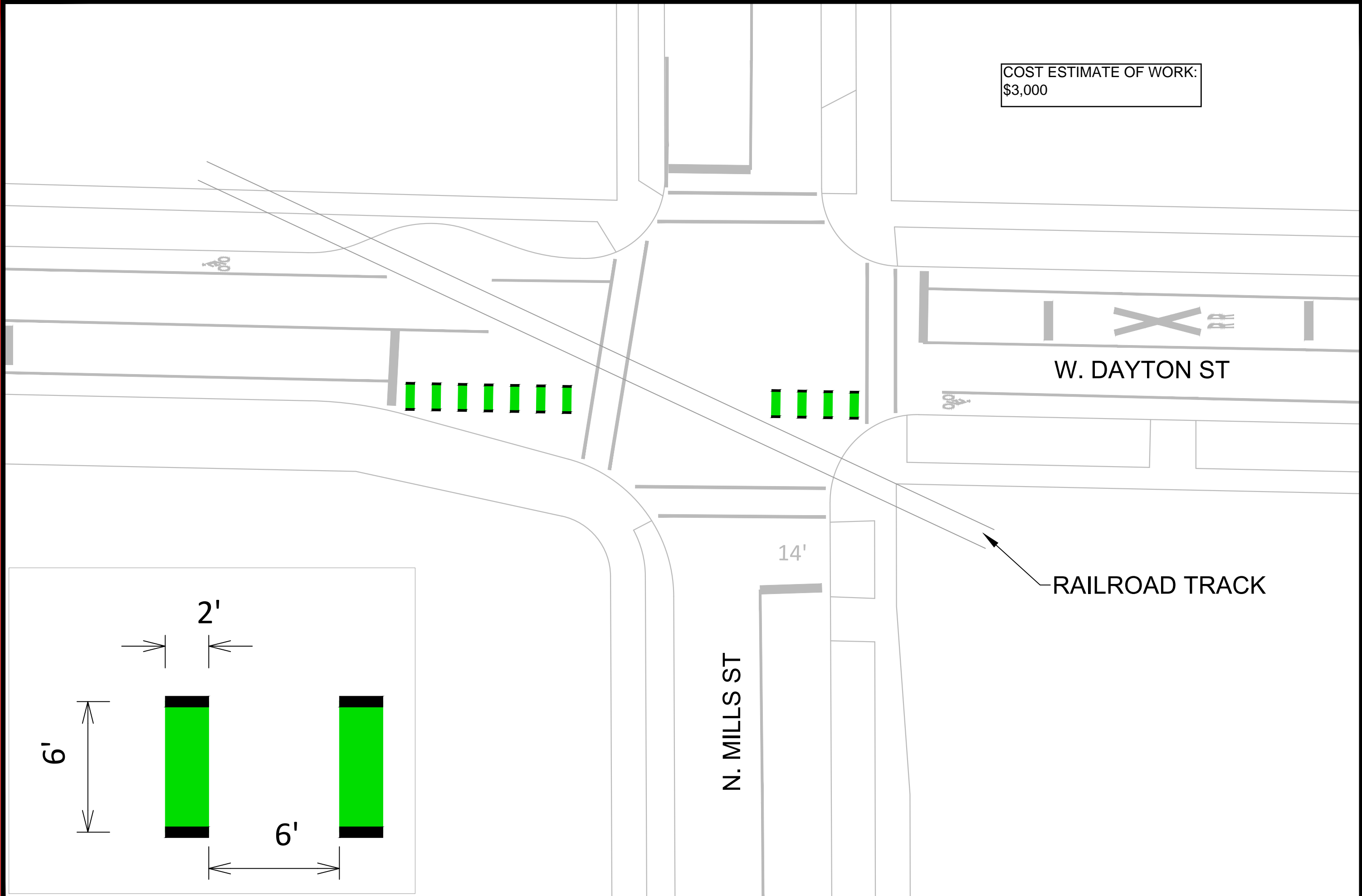
REVISION	DATE	BY

MADISON, WI

CONTRACT NO:

RRFB, DFB, & CENTER ISLANDS
MOORLAND RD & DUNWOODY
U:\trmc2\Temp Print\potential projects for SSM Spreadsheets.dwg




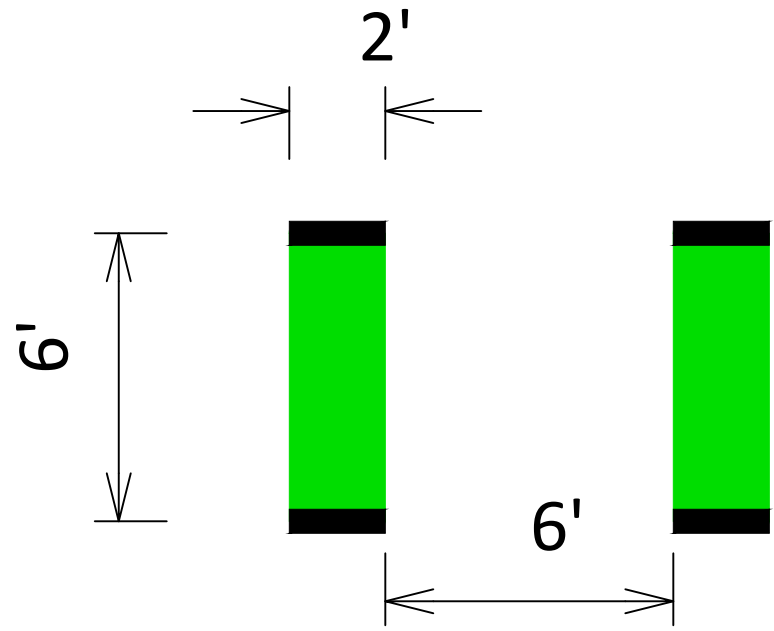


COST ESTIMATE OF WORK:
\$3,000

MARK	REVISION	DATE	BY
	Designed By: LMC	Date: 07/2023 1:48 PM	Scale: 1:20

MARKING PLAN
INTERSECTION BIKE CROSSING
 M:\TedDB\Maps\Safe Streets Madison\LMC Plansheets\Green bike Typical Crossing.dwg
 MADISON, WI
 CONTRACT NO:





N. CHARTER ST

W. DAYTON ST.

COST ESTIMATE OF WORK:
\$3,000



MARKING PLAN

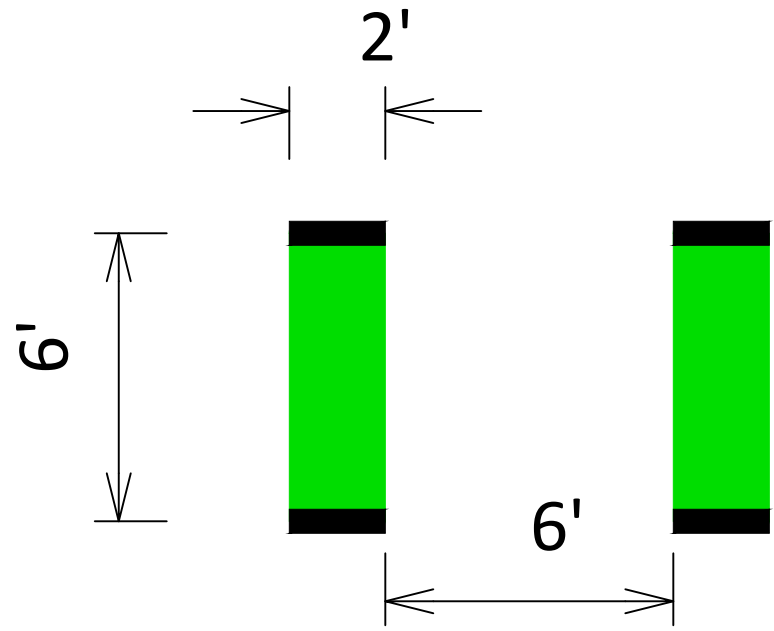
INTERSECTION BIKE CROSSING

M:\TedDB\Maps\Safe Streets Madison\LMC Plansheets\Green bike Typical Crossing.dwg

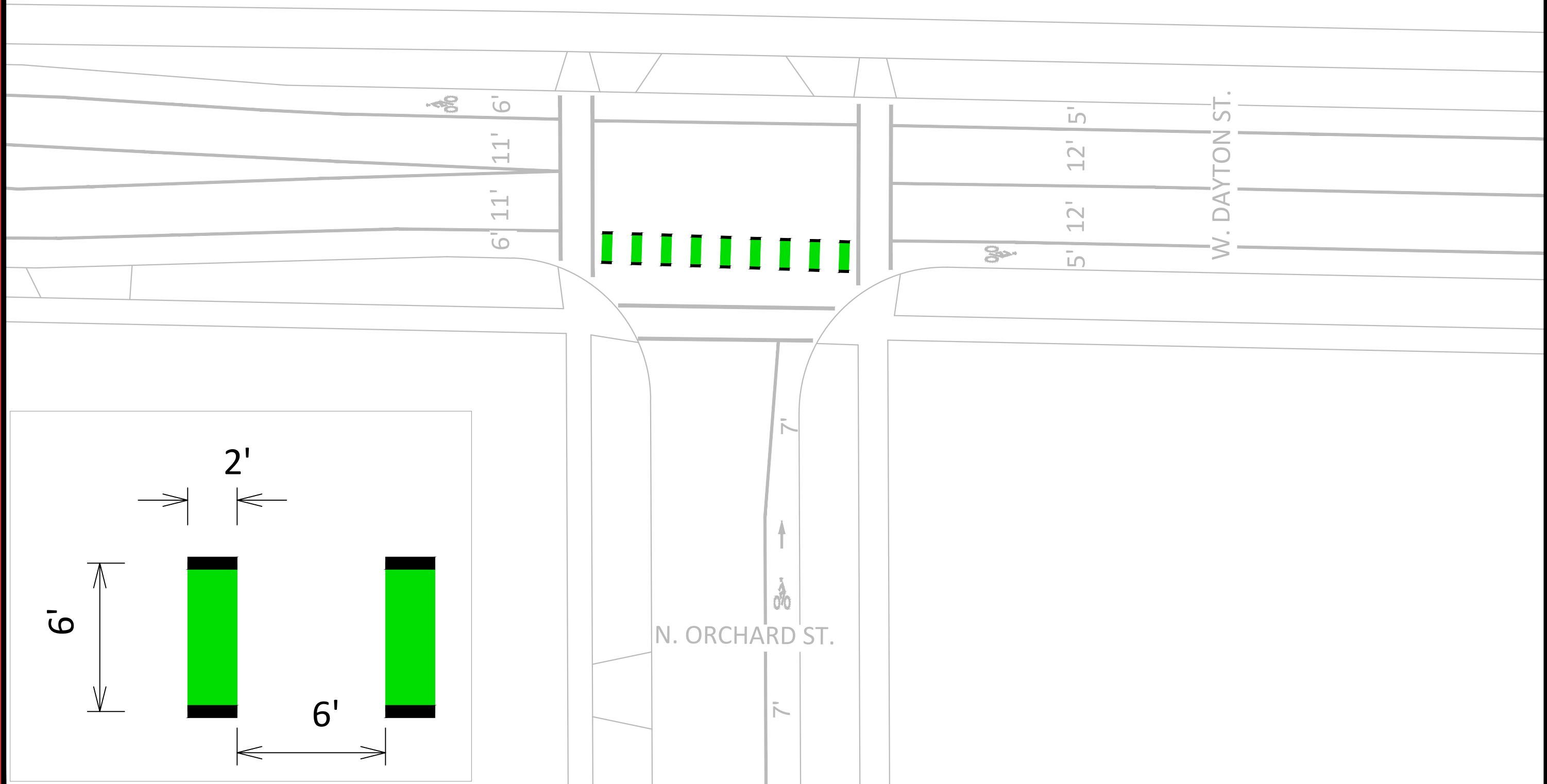
MADISON, WI

CONTRACT NO:

MARK	REVISION	DATE	BY
Designed By: LMC	Date: 9/7/2023 1:39 PM	Scale: 1/20	



COST ESTIMATE OF WORK:
\$3,000



MARK	REVISION	DATE	BY
Designed By: LMC	Date: 9/7/2023 1:34 PM	Scale: 1/20	

MARKING PLAN
INTERSECTION BIKE CROSSING
 M:\TedDB\Maps\Safe Streets Madison\LMC Plansheets\Green bike Typical Crossing.dwg
 MADISON, WI
 CONTRACT NO:





HIGH ST

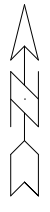
FISH HATCHERY RD

SOUTH ST

TOTAL ESTIMATED COST:
\$20,000

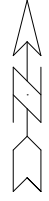
INSTALL RRFB.

INSTALL RRFB.



MARK	REVISION	DATE	BY
Designed By: LMC	Date: 9/12/2023 8:53 AM	Scale: 1:30	

TOTAL ESTIMATED COST:
\$20,000





S. FRANKLIN AVE

SPEEDWAY RD

HAMMERSLEY AVE

INSTALL RRFB.



INSTALL RRFB.



RRFB

SPEEDWAY RD & HAMMERSLEY AVE


U:\trmc2\Temp Print\potential projects for SSM\Spreadsheet.dwg

MADISON, WI

CONTRACT NO:

MARK	REVISION	DATE	BY
Designed By: LMC	Date: 9/12/2023 11:29 AM	Scale: 1:30	

INSTALL RRFB.



TOTAL ESTIMATED COST:
\$10,000



MILWAUKEE ST

- MEADOWLARK DR



MARK	REVISION	DATE	BY
Designed By: LMC	Date: 9/12/2023 9:05 AM	Scale: 1:30	

OLD SAUK RD

CONSTRUCT CURB
BUMP OUTS

BLUE RIDGE PKWY

INSTALL CONTINENTAL
CROSSWALKS

INSTALL RRFB.

TOTAL ESTIMATED COST:
\$30,000



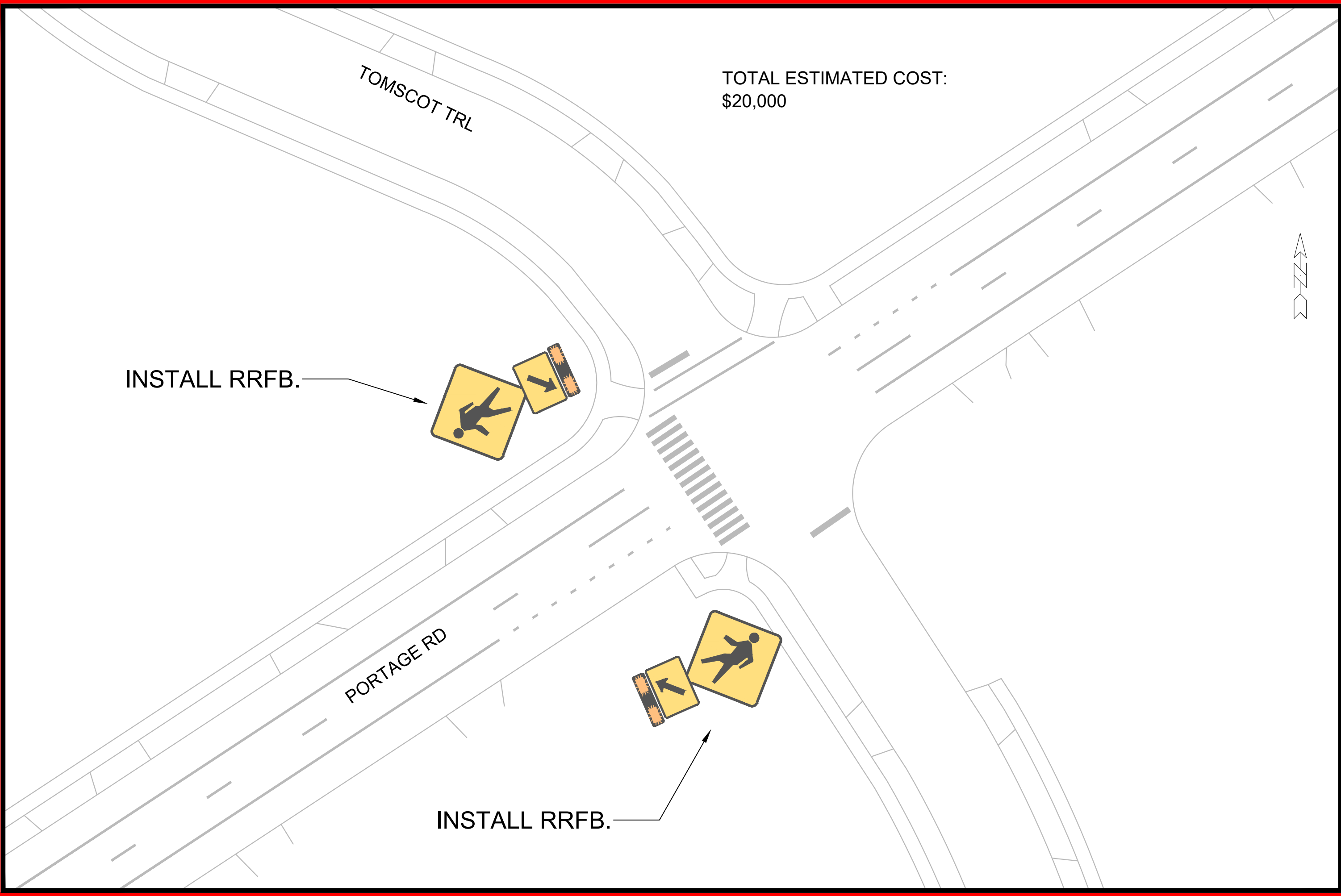
MARK	REVISION	DATE	BY
	Designed By: LMC	Date: 9/12/2023 9:39 AM	Scale: 1:30

RRFB, CONTINENTAL CROSSWALKS, & CURB BUMP OUTS
OLD SAUK RD & BLUE RIDGE PKWY
 U:\trmc2\Temp Print\potential projects for SSM\Spreadsheet.dwg

MADISON, WI

CONTRACT NO:





TOTAL ESTIMATED COST:
\$20,000

TOMSCOT TRL

PORTAGE RD

INSTALL RRFB.

INSTALL RRFB.

MARK	REVISION	DATE	BY
	Designed By: LMC	Date: 9/12/2023 9:59 AM	Scale: 1:30

RRFB
PORTAGE RD & TOMSCOT TRL
 U:\in\mc2\Temp Print\potential projects for SSM Spreadsheet.dwg
 MADISON, WI
 CONTRACT NO:



TOTAL ESTIMATED COST:
\$30,000

INSTALL RRFB.



AUTUMN RIDGE PATH

MILWAUKEE ST

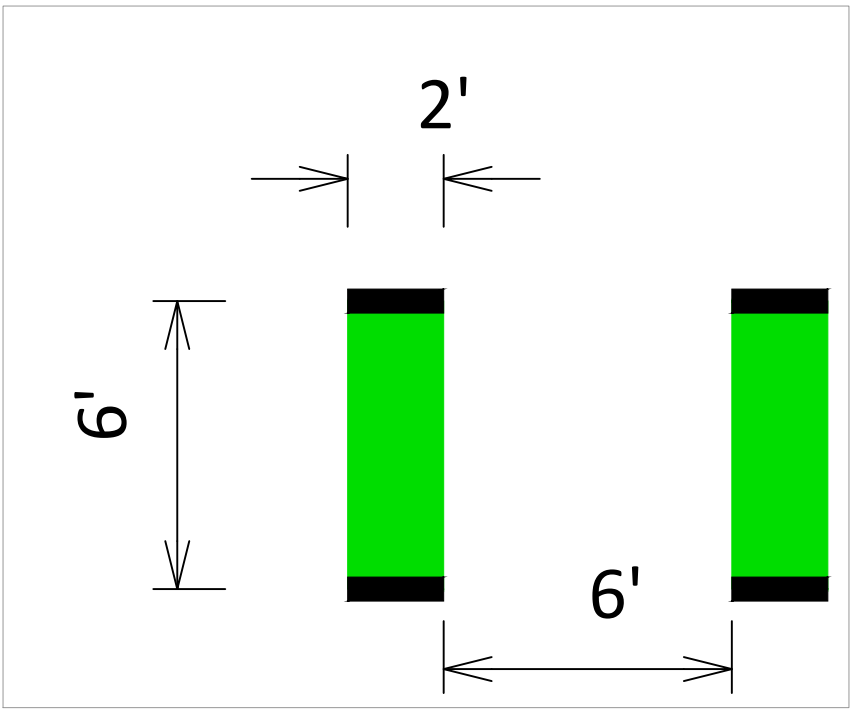
PORTLAND PKWY



INSTALL RRFB.



MARK	REVISION	DATE	BY
Designed By: LMC	Date: 9/12/2023 10:04 AM	Scale: 1:30	



Total Cost Estimate:
\$3,000

MARK	REVISION	DATE	BY
	Designed By: LMC	Date: 9/12/2023 11:36 AM	Scale: 1/20

MARKING PLAN
INTERSECTION BIKE CROSSING
 M:\TedDB\Maps\Safe Streets Madison\LMC Plansheets\Green bike Typical Crossing.dwg
 MADISON, WI
 CONTRACT NO:



TOTAL ESTIMATED COST:
\$25,000

NEW GROCERY
STORE TO OPEN
LATE SEPTEMBER.

INSTALL RRFB.

SCHMEDEMAN AVE

KWIK TRIP

E. WASHINGTON AVE



INSTALL RRFB.



MARK	REVISION	DATE	BY
	Designed By: LMC	Date: 9/12/2023 10:11 AM	Scale: 1:30

RRFB
MADISON, WI
CONTRACT NO:

E. WASHINGTON AVE & SCHMEDEMAN AVE
U:\in\mc2\Temp Print\potential projects for SSM Spreadsheet.dwg

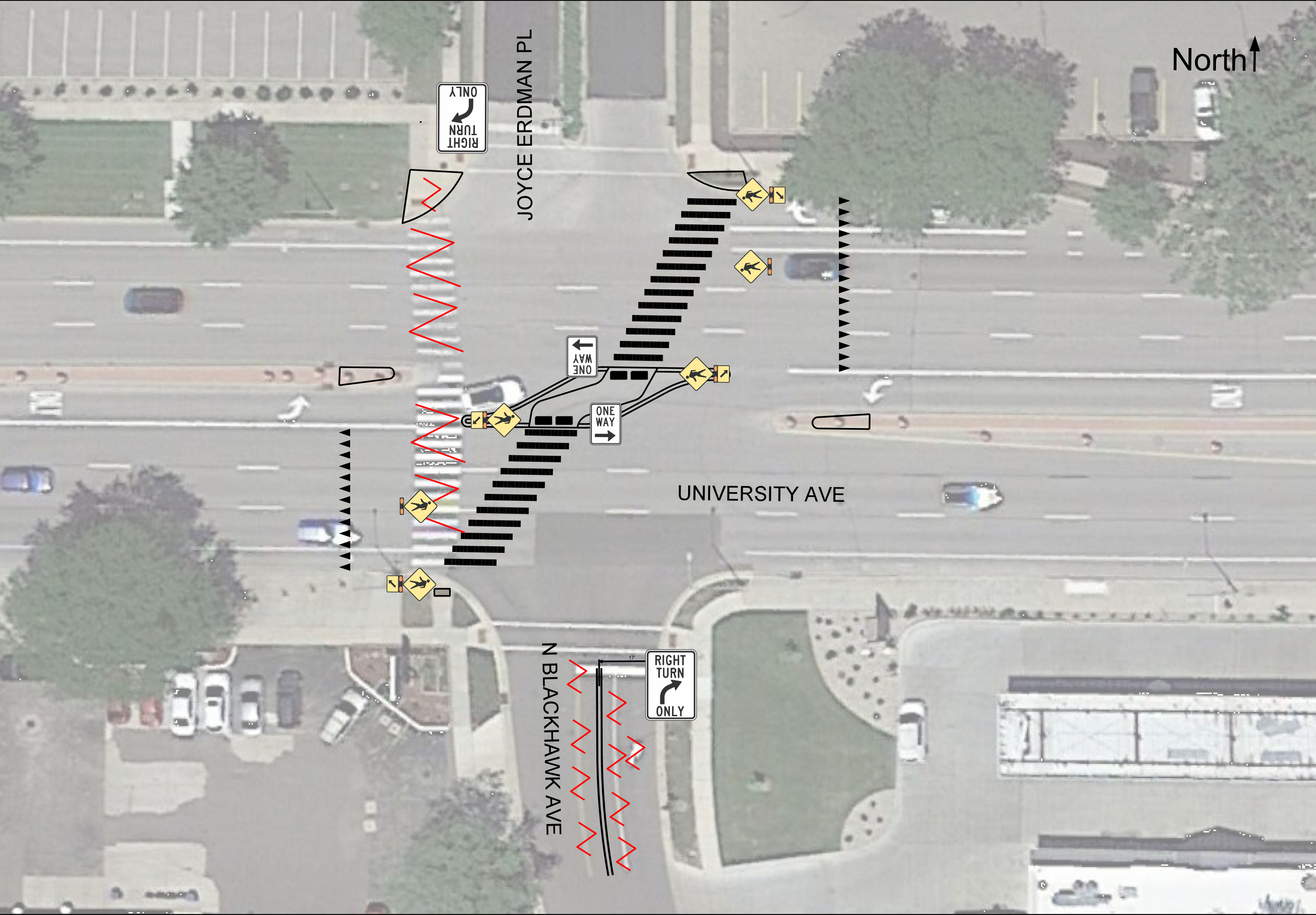






North ↑

JOYCE ERDMAN PL

UNIVERSITY AVE

N BLACKHAWK AVE



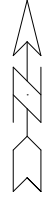
TOTAL ESTIMATED COST:
\$25,000

RACINE RD

INSTALL RRFB.

MINERAL POINT ROAD

INSTALL RRFB.



MARK	REVISION	DATE	BY
	Designed By: LMC	Date: 9/12/2023 10:16 AM	Scale: 1:30

RRFB
MINERAL POINT RD & RACINE RD
MADISON, WI
CONTRACT NO:

U:\inmc2\Temp Print\potential projects for SSM Spreadsheets.dwg



Install green markings
across Post Rd.
Total Cost Estimate:
\$13,500



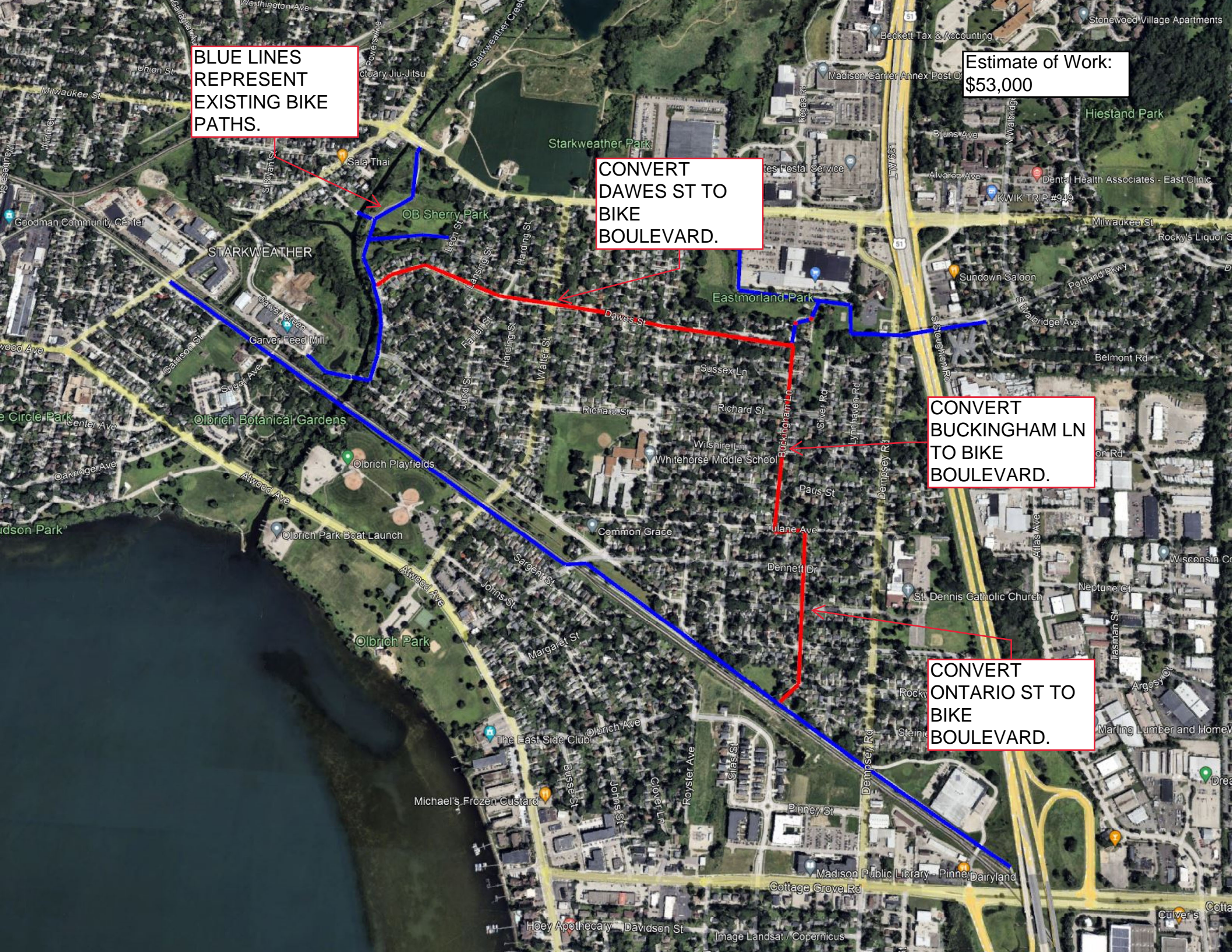
**BLUE LINES
REPRESENT
EXISTING BIKE
PATHS.**

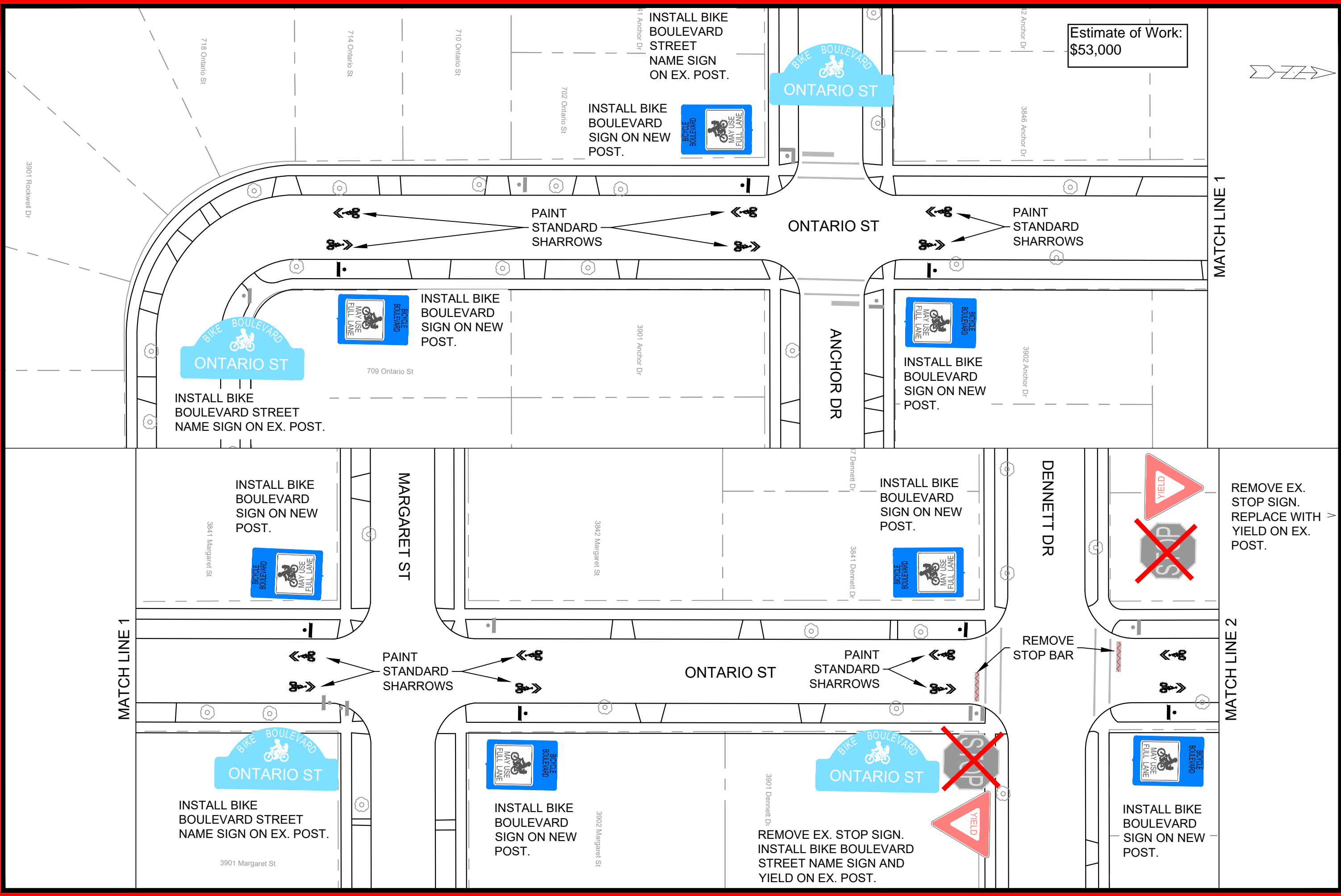
**Estimate of Work:
\$53,000**

**CONVERT
DAWES ST TO
BIKE
BOULEVARD.**

**CONVERT
BUCKINGHAM LN
TO BIKE
BOULEVARD.**

**CONVERT
ONTARIO ST TO
BIKE
BOULEVARD.**





Estimate of Work:
\$53,000

MARK	REVISION	DATE	BY

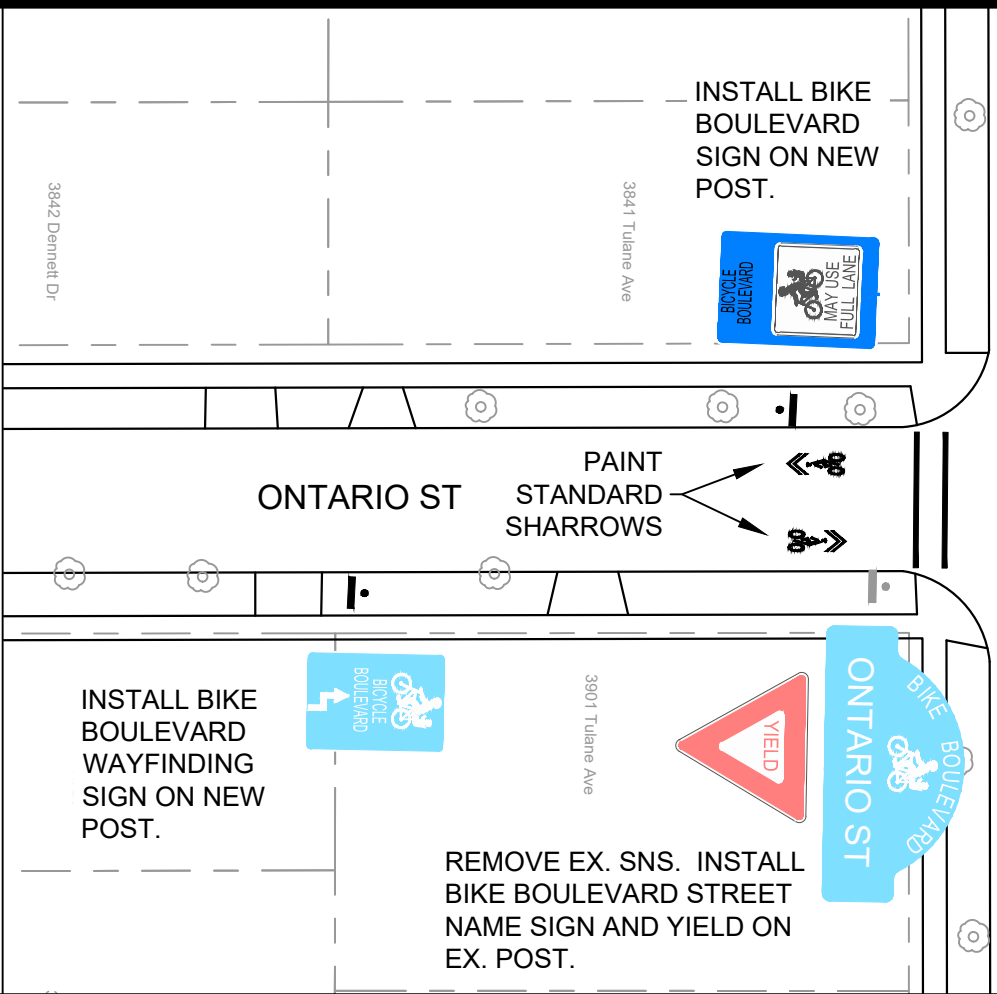
DESIGNED BY: LMK
DATE: 7/13/2023 10:09 AM
SCALE: 1" = 40'
CONTRACT NO.: MADISON, WI

ONTARIO ST - BIKE BOULEVARD SIGNING AND MARKING
EASTMORLAND - BIKE BLVD
M:\DESIGN\Traffic\Maps_Plans\SM-Plans\sm2023_Eastmorland Neighborhood - Potential Projects.dwg

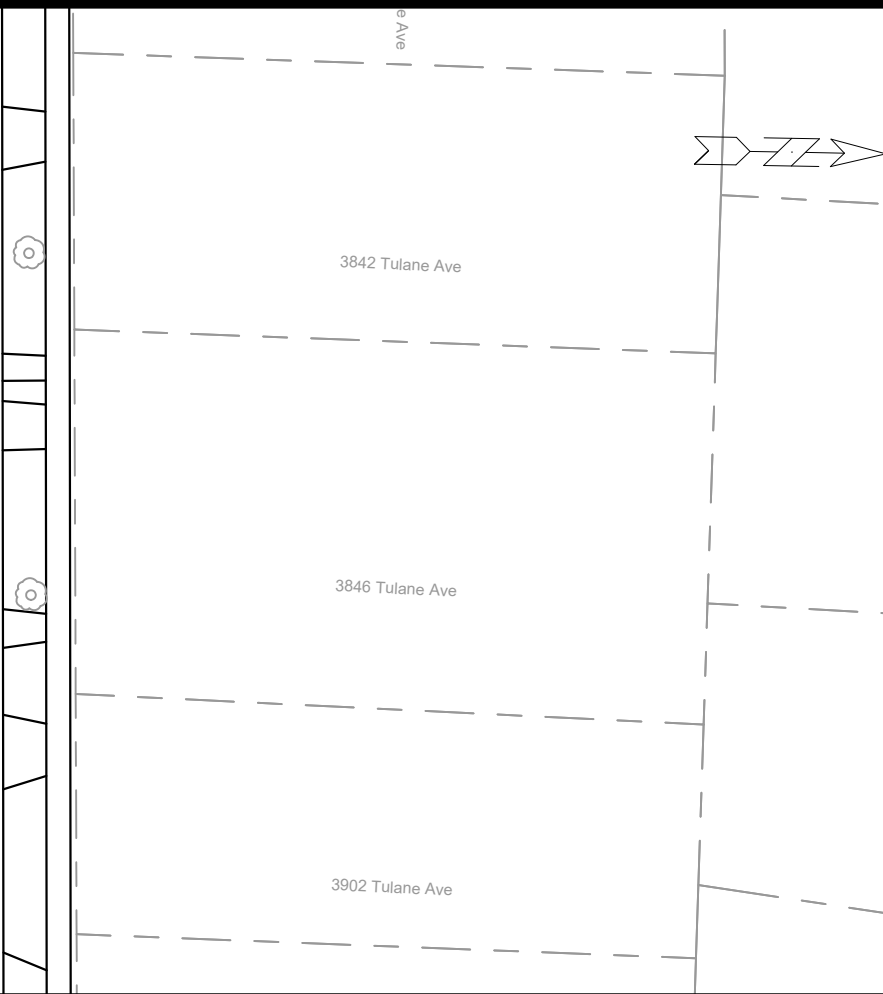


SM-1

MATCH LINE 2



TULANE AVE



ONTARIO ST - BIKE BOULEVARD SIGNING AND MARKING

EASTMORLAND - BIKE BLVD

M:\DESIGN\Traffic\Maps_Plans\SM-Plans\sm2023_Eastmorland Neighborhood - Potential Projects.dwg

MADISON, WI

CONTRACT NO: ----

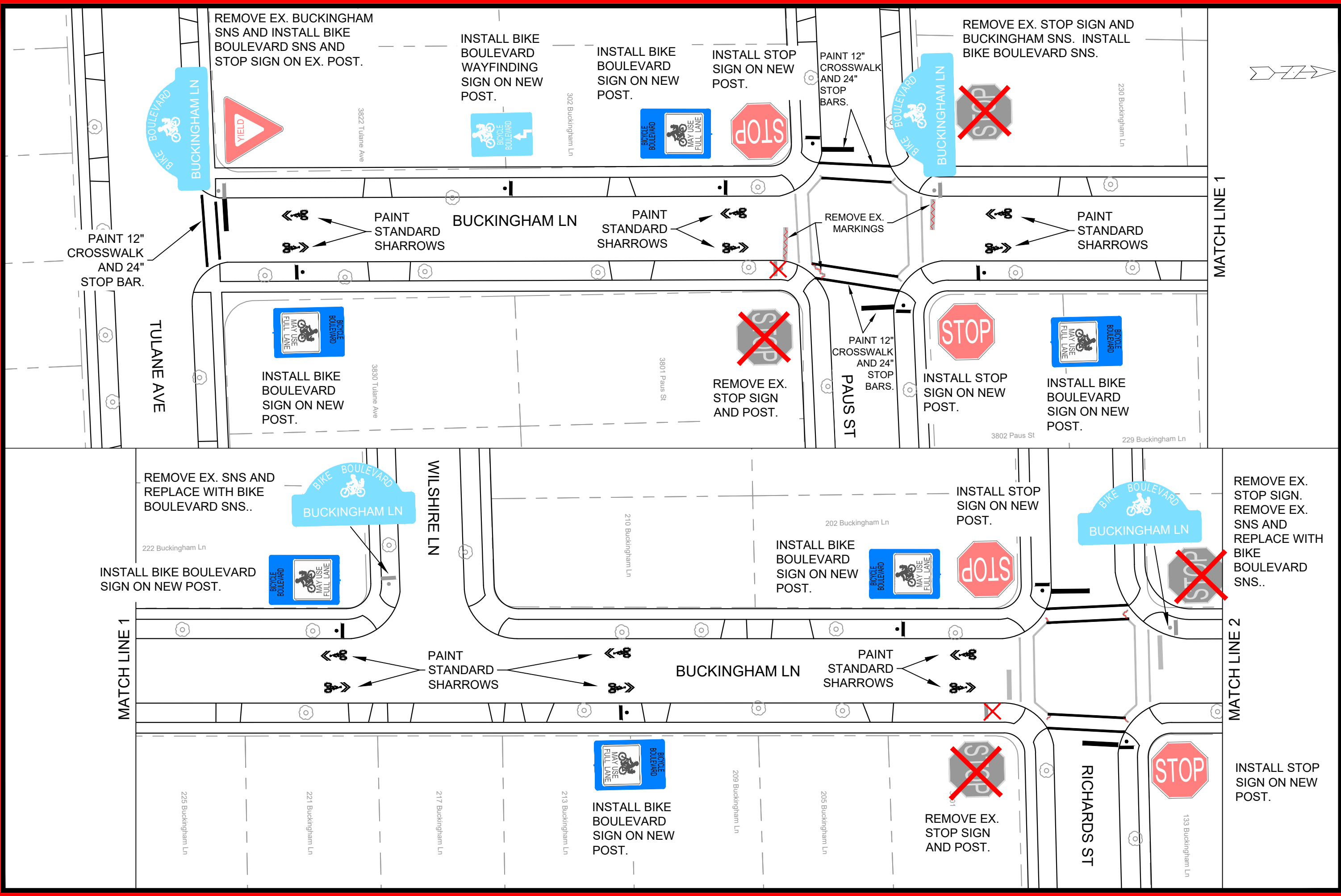


SM-2

MARK	REVISION	DATE	BY
---	---	---	---
---	---	---	---
---	---	---	---
---	---	---	---
---	---	---	---
---	---	---	---
---	---	---	---
---	---	---	---
---	---	---	---
---	---	---	---

SM-2

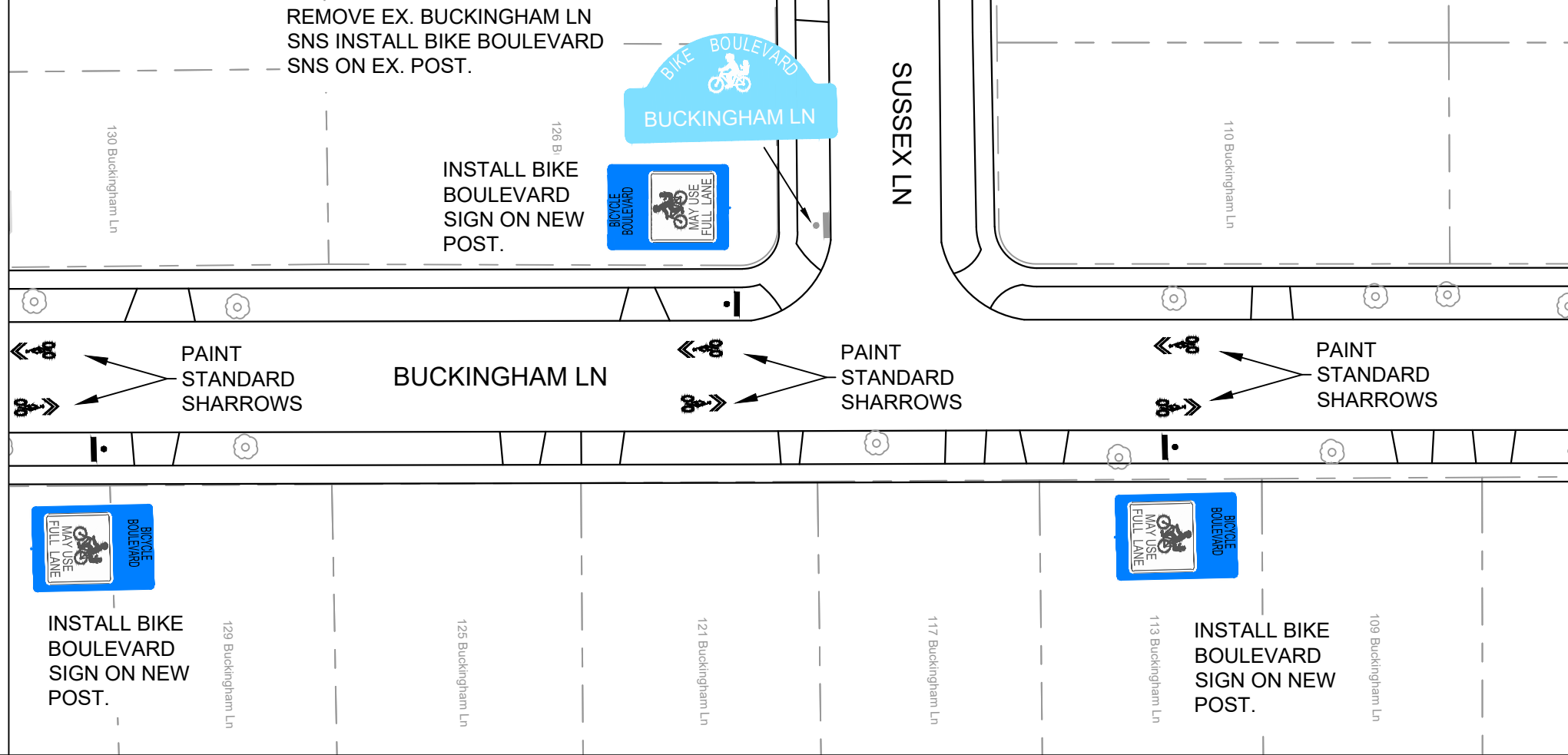
Designed By: LMC
 Date: 7/13/2023 10:12 AM
 Scale: #/##/###



MARK	REVISION	DATE	BY

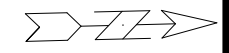
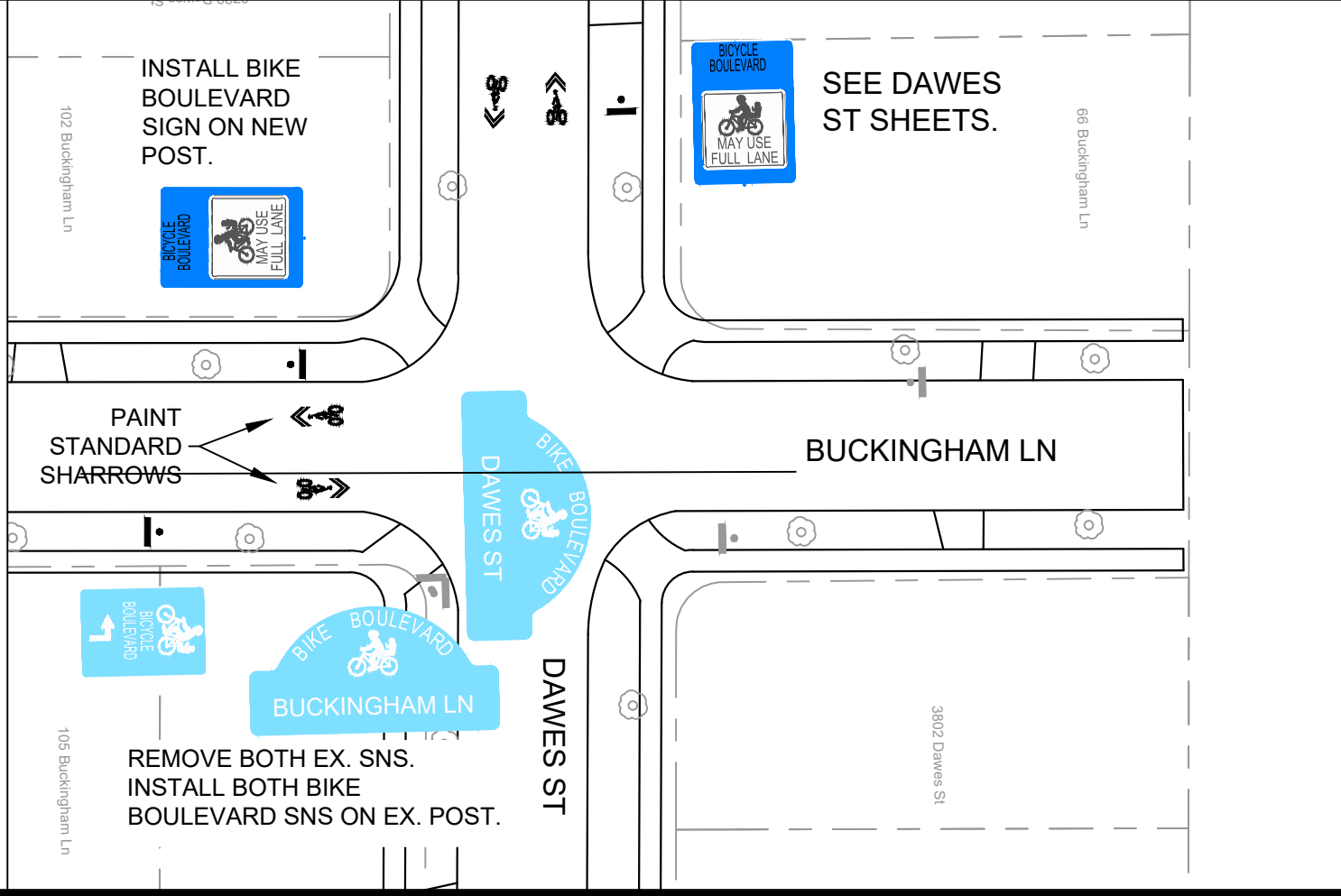
BUCKINGHAM LN - BIKE BOULEVARD SIGNING AND MARKING
EASTMORLAND - BIKE BLVD
 M:\DESIGN\Traffic\Maps_Plans\SM\Plans\sm2023_Eastmorland Neighborhood - Potential Projects.dwg
 CONTRACT NO:
 MADISON, WI
 MATCH LINE 1
 MATCH LINE 2
 CITY OF MADISON WISCONSIN
 SM-3

MATCH LINE 2



MATCH LINE 3

MATCH LINE 3



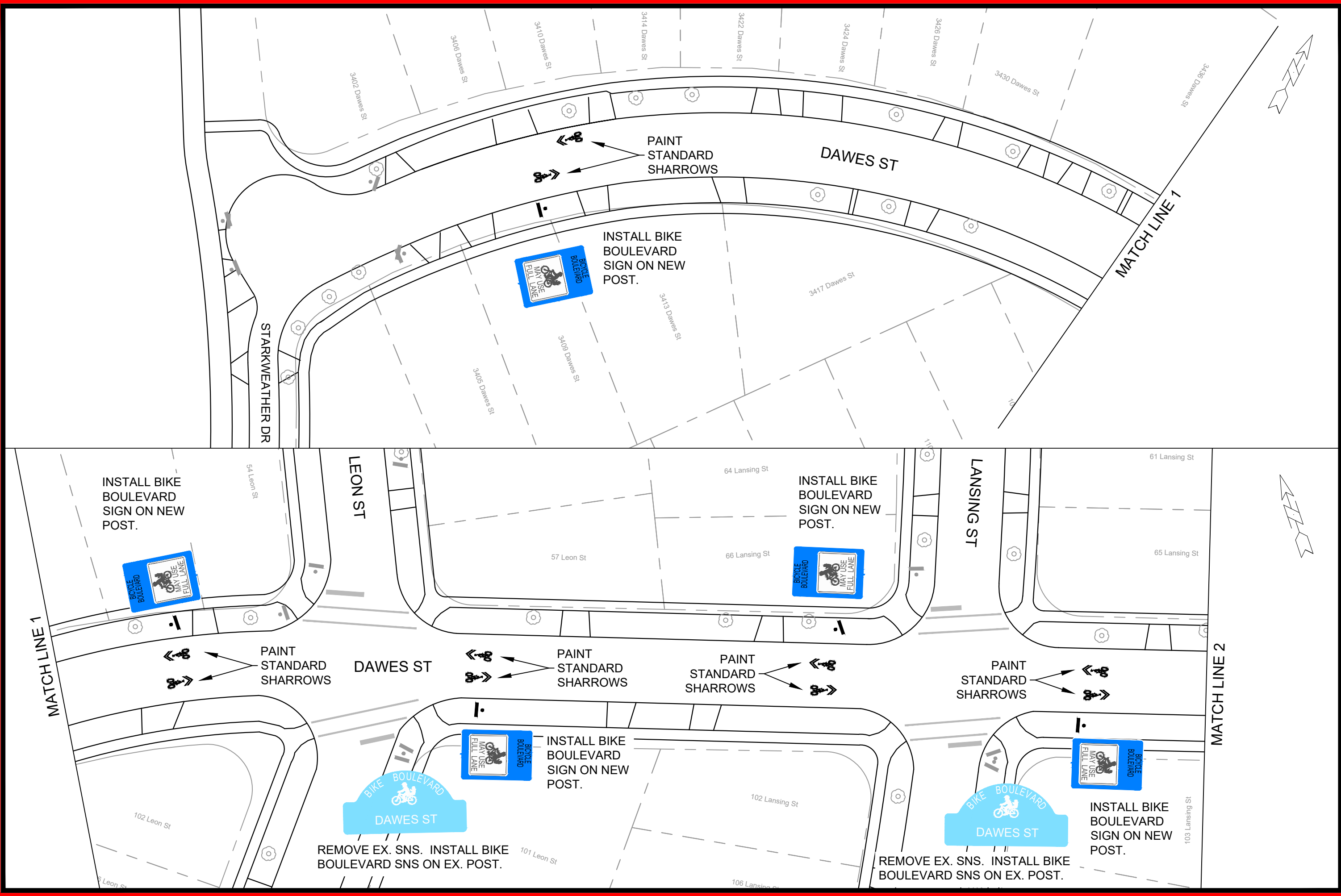
MARK	REVISION	DATE	BY

Designed By: LMK Date: 7/13/2023 10:16 AM Scale: 1"=40'

BUCKINGHAM LN - BIKE BOULEVARD SIGNING AND MARKING
 EASTMORLAND - BIKE BLVD
 M:\DESIGN\Traffic\Maps_Plans\SM-Plans\sm2023_Eastmorland Neighborhood - Potential Projects.dwg CONTRACT NO: SM-4



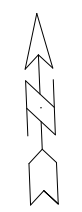
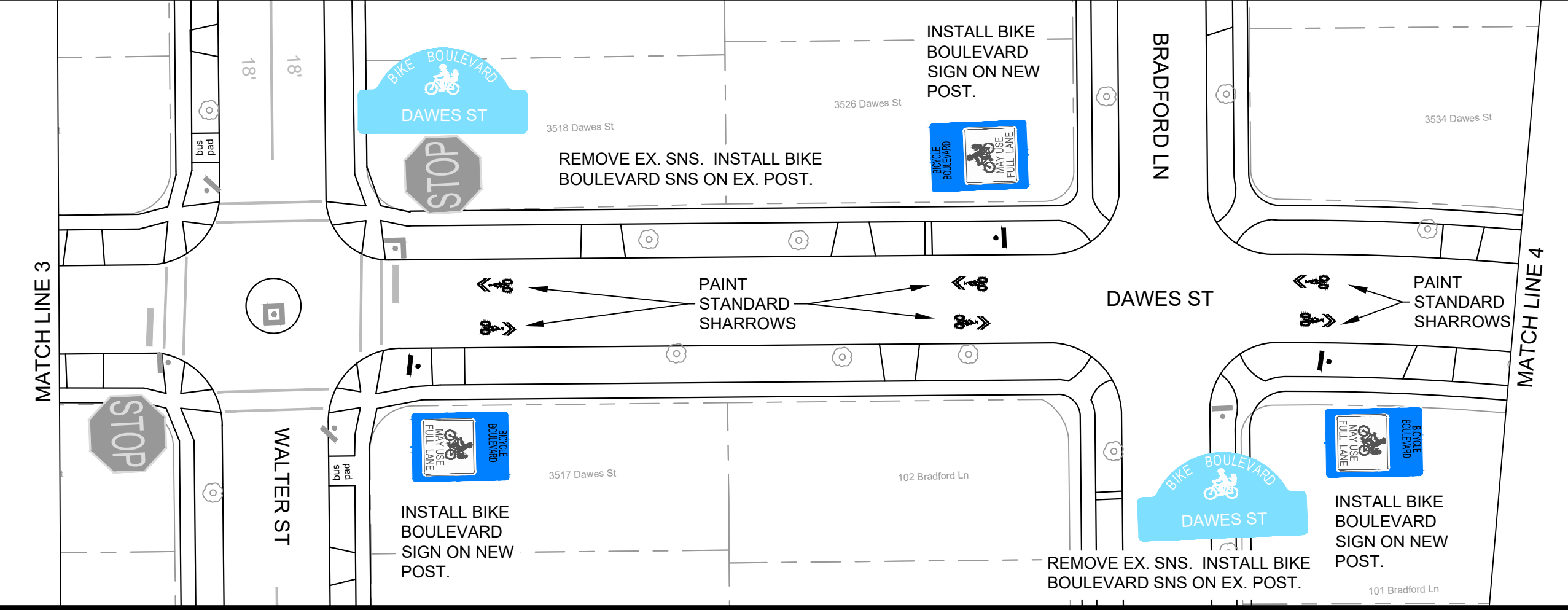
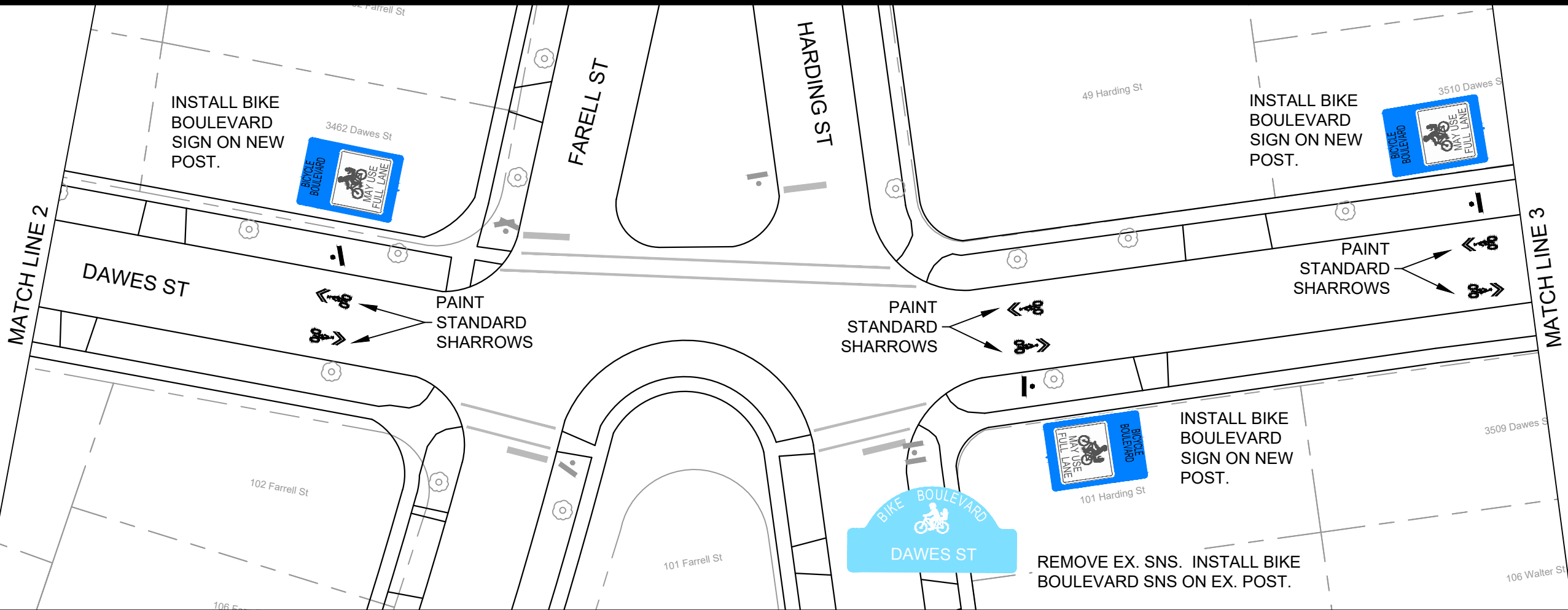
SM-4



MARK	REVISION	DATE	BY
---	---	---	---
---	---	---	---
---	---	---	---
---	---	---	---
---	---	---	---

MADISON, WI
 CONTRACT NO:
 EASTMORLAND - BIKE BLVD
 M:\DESIGN\Traffic\Maps_Plans\SM-Plans\sm2023_Eastmorland Neighborhood - Potential Projects.dwg



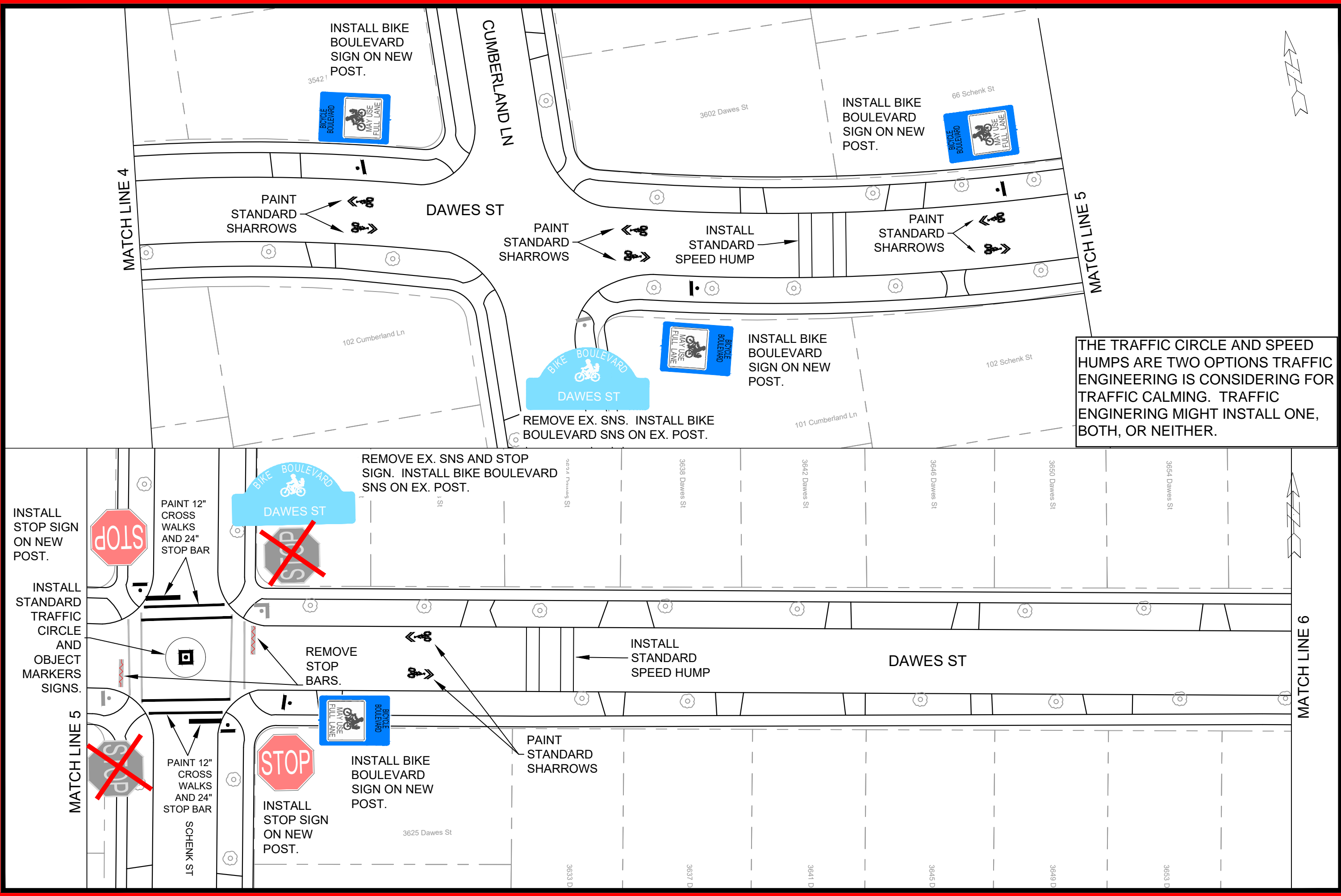


MARK	REVISION	DATE	BY

MADISON, WI
 CONTRACT NO: SM-6

DAWES ST - BIKE BOULEVARD SIGNING AND MARKING
 EASTMORLAND - BIKE BLVD
 M:\DESIGN\Traffic\Maps_Plans\SM-Plans\sm2023_Eastmorland Neighborhood - Potential Projects.dwg





THE TRAFFIC CIRCLE AND SPEED HUMPS ARE TWO OPTIONS TRAFFIC ENGINEERING IS CONSIDERING FOR TRAFFIC CALMING. TRAFFIC ENGINEERING MIGHT INSTALL ONE, BOTH, OR NEITHER.

MARK	REVISION	DATE	BY

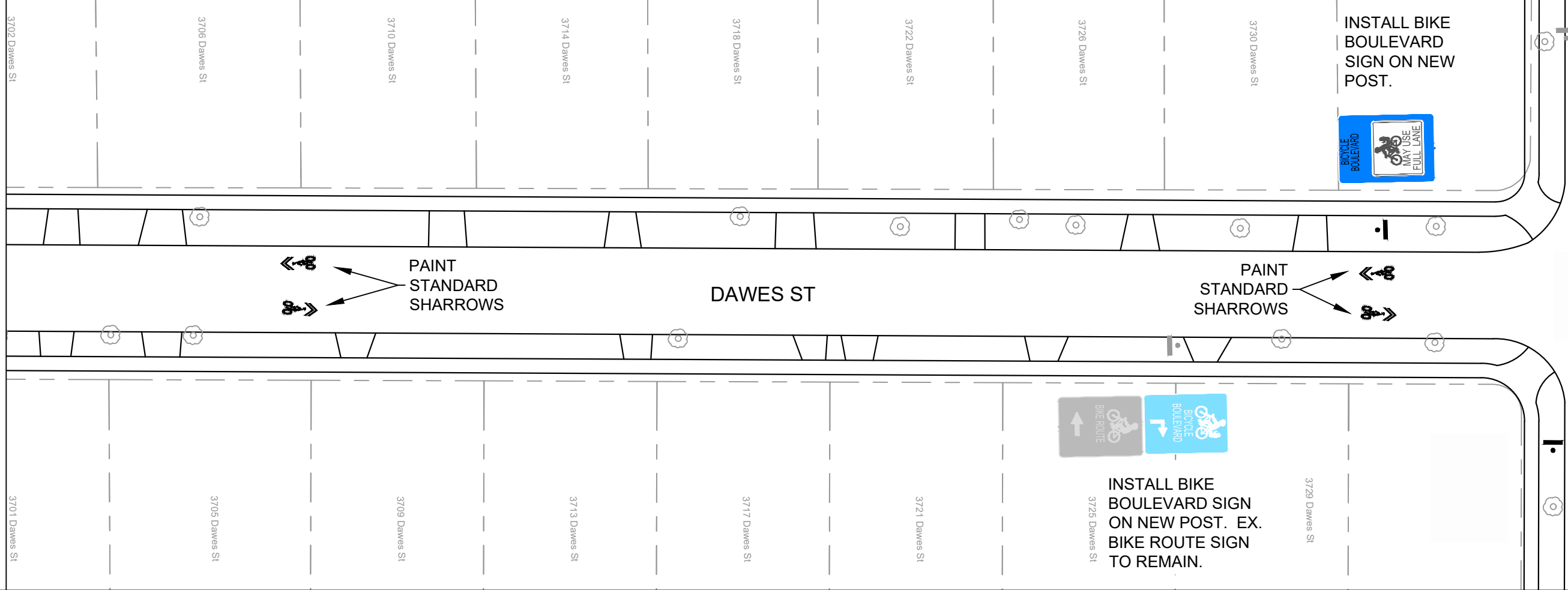
MADISON, WI
 CONTRACT NO: SM-7

DAWES ST - BIKE BOULEVARD SIGNING AND MARKING
 EASTMORLAND - BIKE BLVD
 M:\DESIGN\Traffic\Maps_Plans\SM-Plans\sm2023_Eastmorland Neighborhood - Potential Projects.dwg



SM-7

MATCH LINE 6



MARK	REVISION	DATE	BY

Designed By: LMC Date: 7/13/2023 10:26 AM Scale: #/###/### SM-8

MADISON, WI

CONTRACT NO: -----

DAWES ST - BIKE BOULEVARD SIGNING AND MARKING

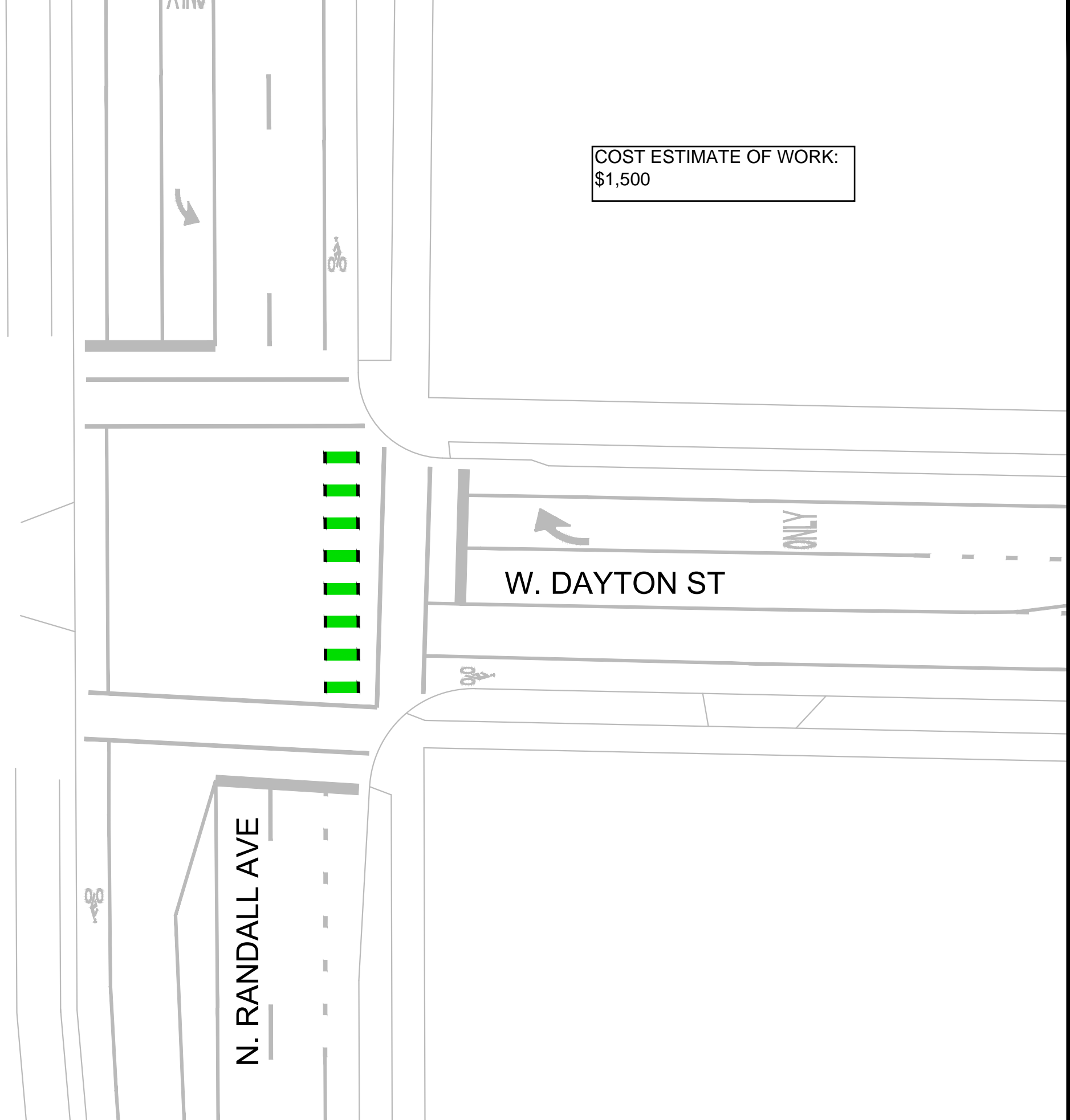
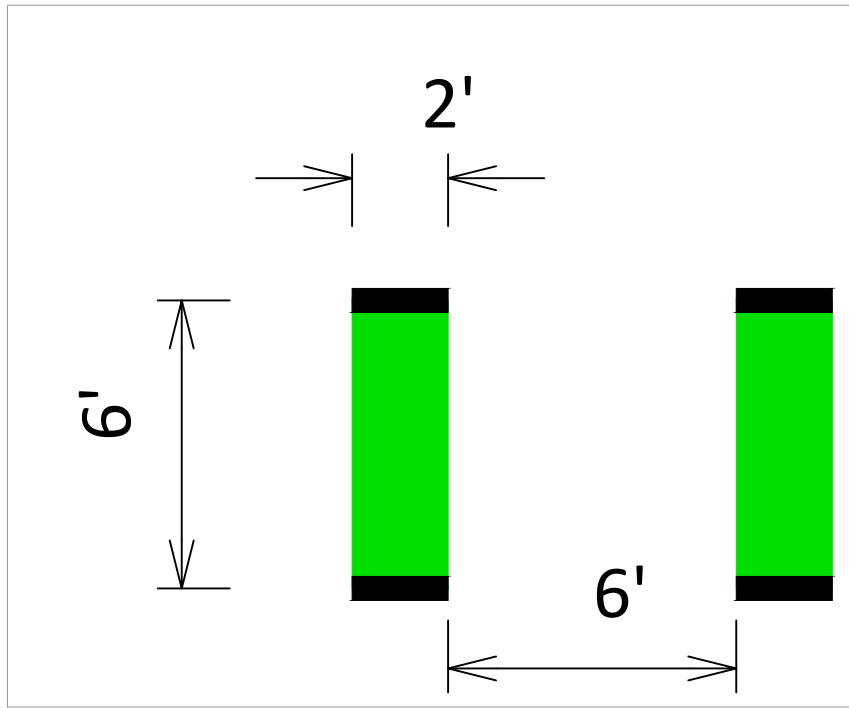
EASTMORLAND - BIKE BLVD

M:\DESIGN\Traffic\Maps_Plans\SM-Plans\sm2023_Eastmorland Neighborhood - Potential Projects.dwg



Install Green bike crossing markings.
Total cost estimate:
\$5,000





MARK	REVISION	DATE	BY

Designed By: LMC Date: 9/7/2022 2:31 PM Scale: 1/20

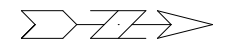
MARKING PLAN
INTERSECTION BIKE CROSSING
 M:\TedDB\Maps\Safe Streets Madison\LMC Plansheets\Green bike Typical Crossing.dwg
 MADISON, WI
 CONTRACT NO:



Install green bike crossing markings.
Total Cost Estimate:
\$10,000



Estimate of Work:
\$104,000



CONVERT PARKING LANE
TO BUFFER BIKE LANE

CONVERT PARKING LANE
TO BUFFER BIKE LANE

CONVERT PARKING LANE
TO BUFFER BIKE LANE

CONVERT PARKING LANE
TO BUFFER BIKE LANE

CONVERT PARKING LANE
TO BUFFER BIKE LANE

CONVERT PARKING LANE
TO BUFFER BIKE LANE

CONVERT PARKING LANE
TO BUFFER BIKE LANE

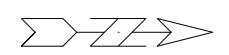
CONVERT PARKING LANE
TO BUFFER BIKE LANE

REGENT ST

VERNON BLVD

S. MIDVALE BLVD

HEATHER CREST



MARK	REVISION	DATE	BY
Designed By: LMC	Date: 8/01/2023 8:53 AM		
	Scale: 1"=50'		

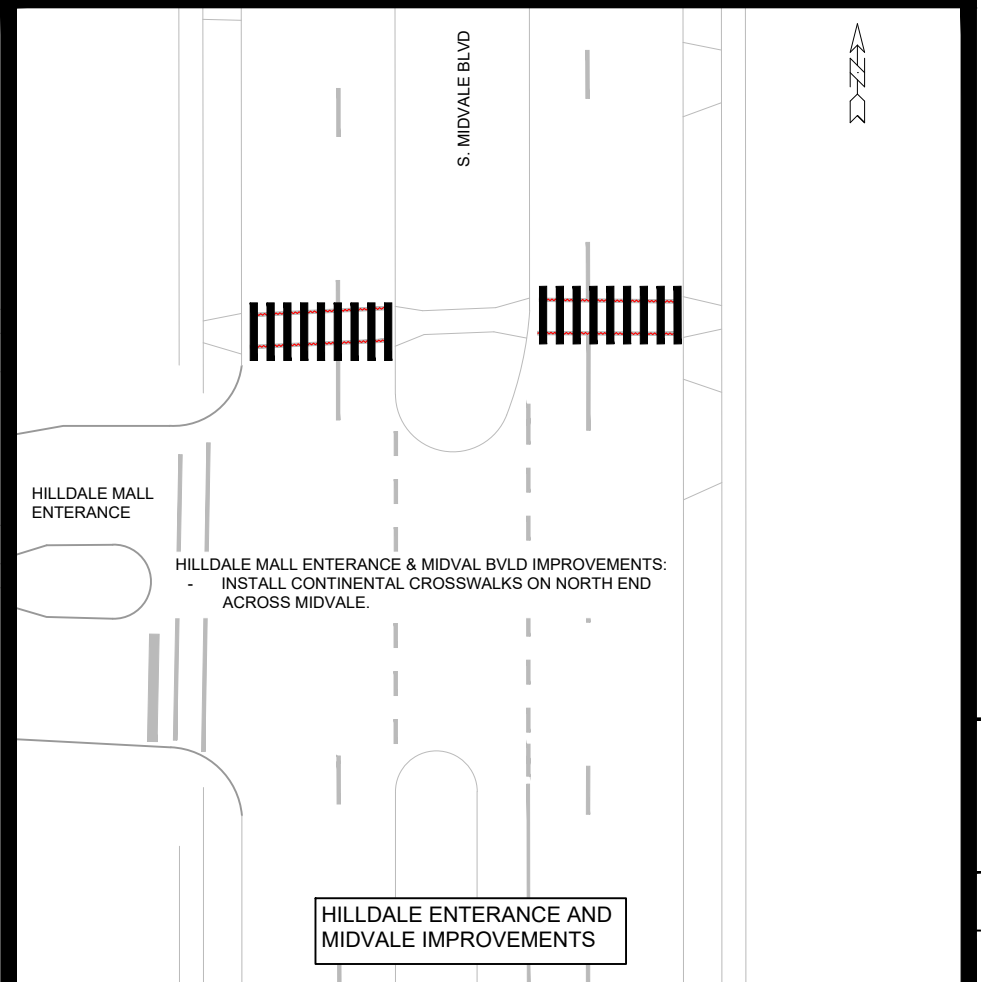
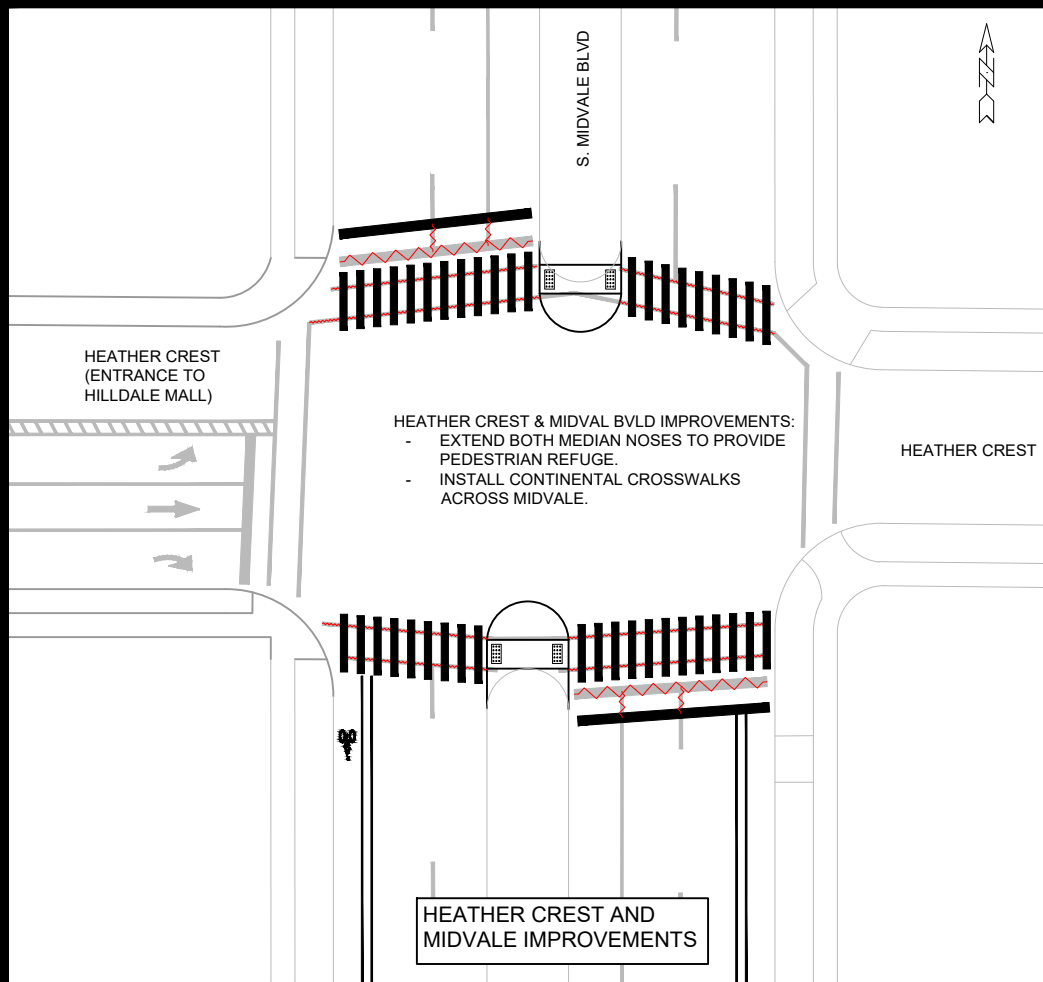
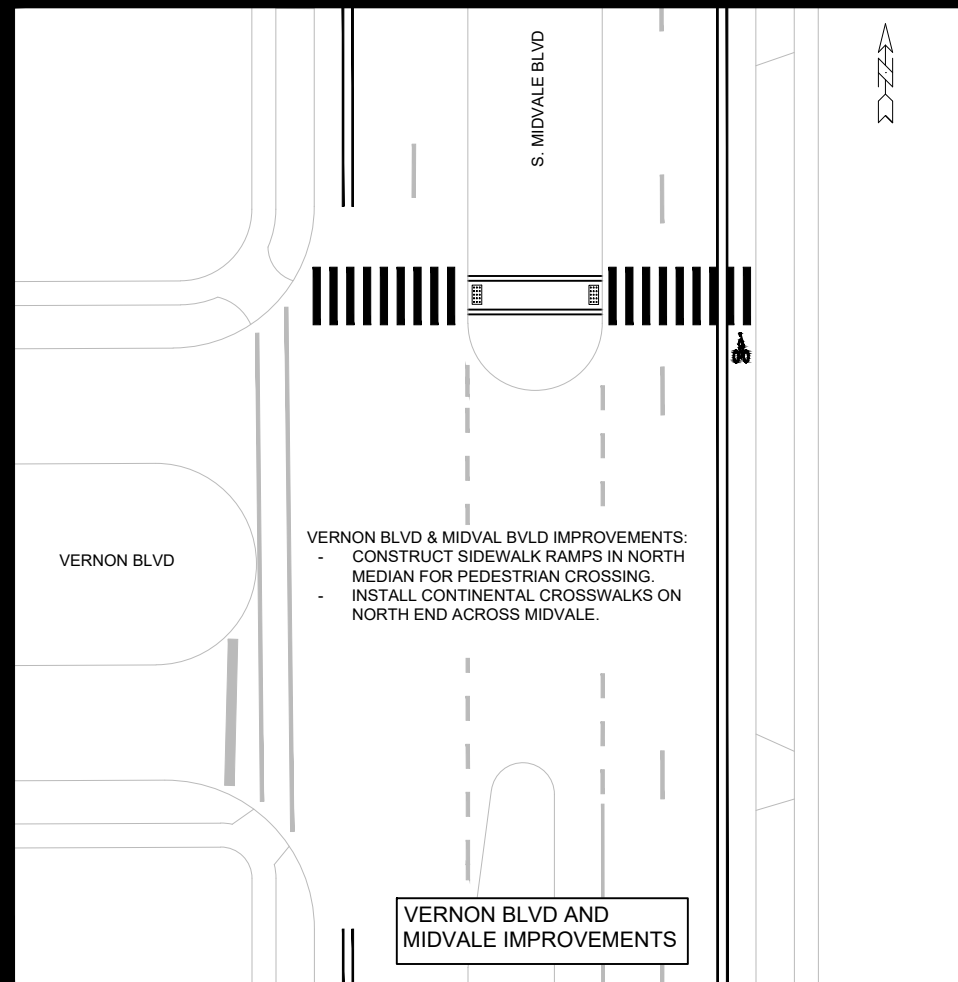
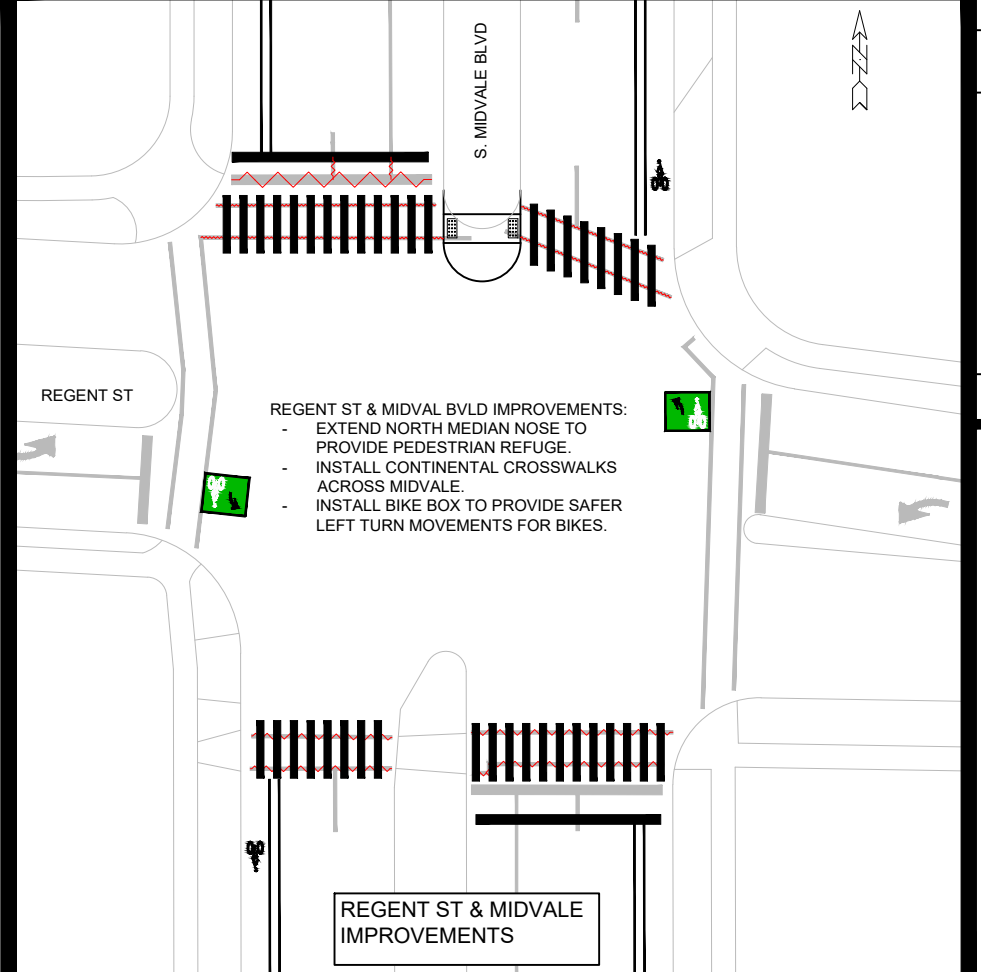
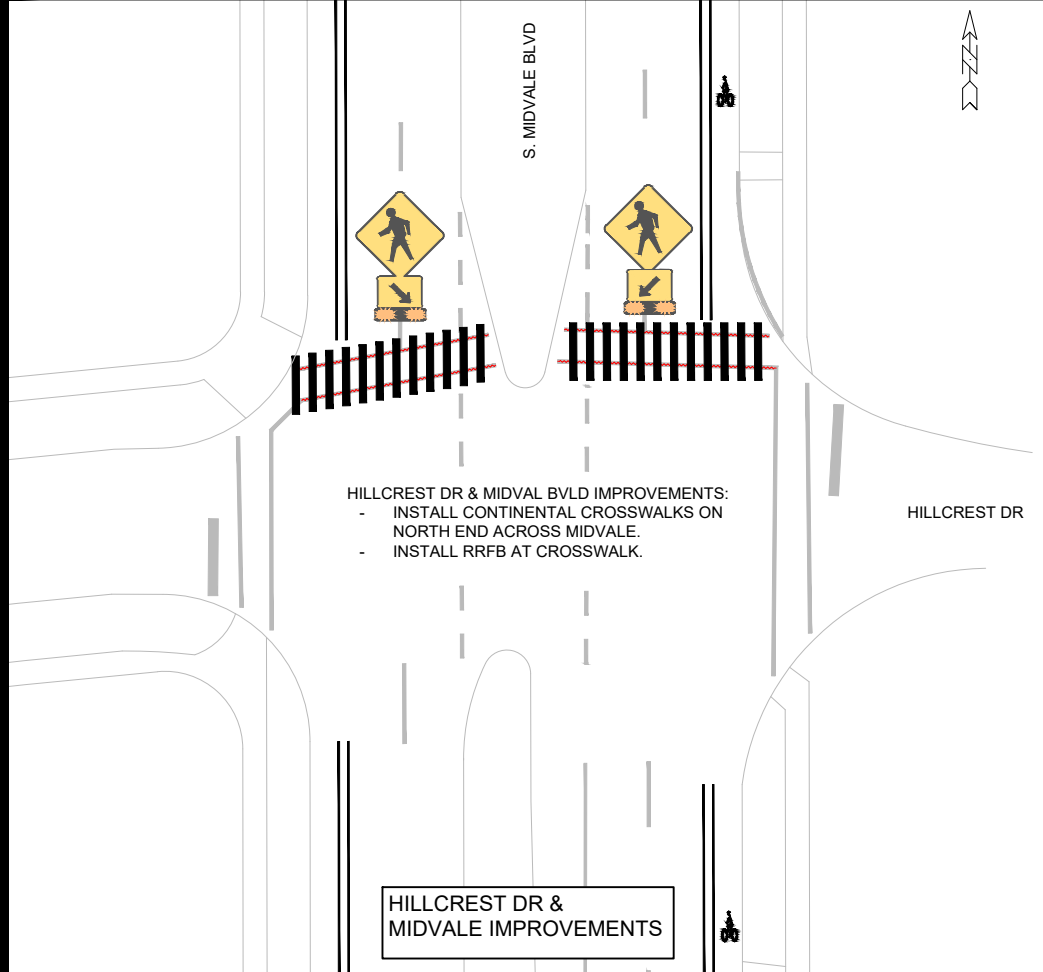
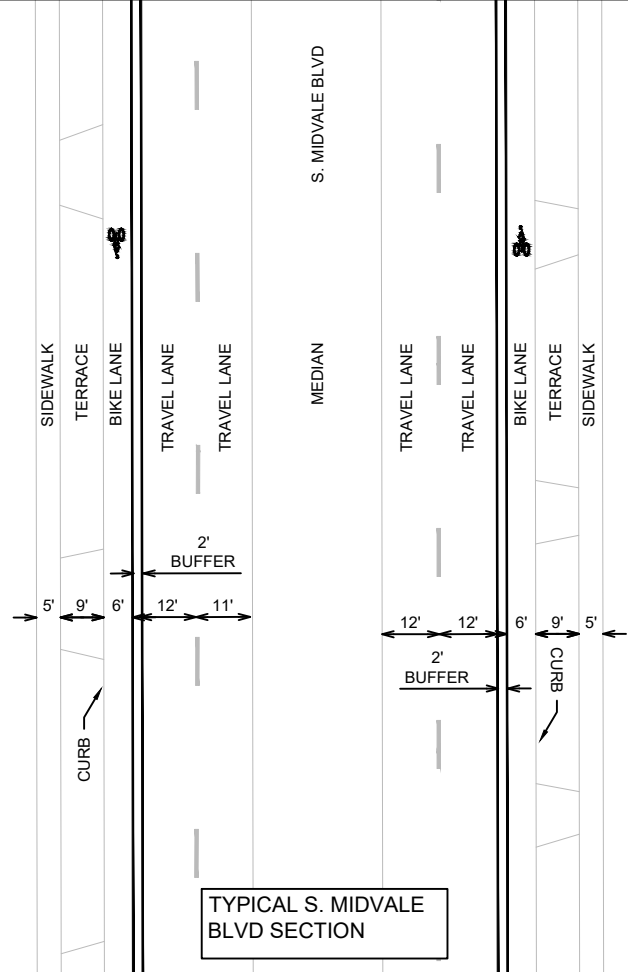
S. MIDVALE BLVD - OVERVIEW
S. MIDVALE BLVD - IMPROVEMENTS
 M:\1\TedDB\Maps\Safe Streets Madison\LMC Plansheets\Midvale - Bike Lanes.dwg



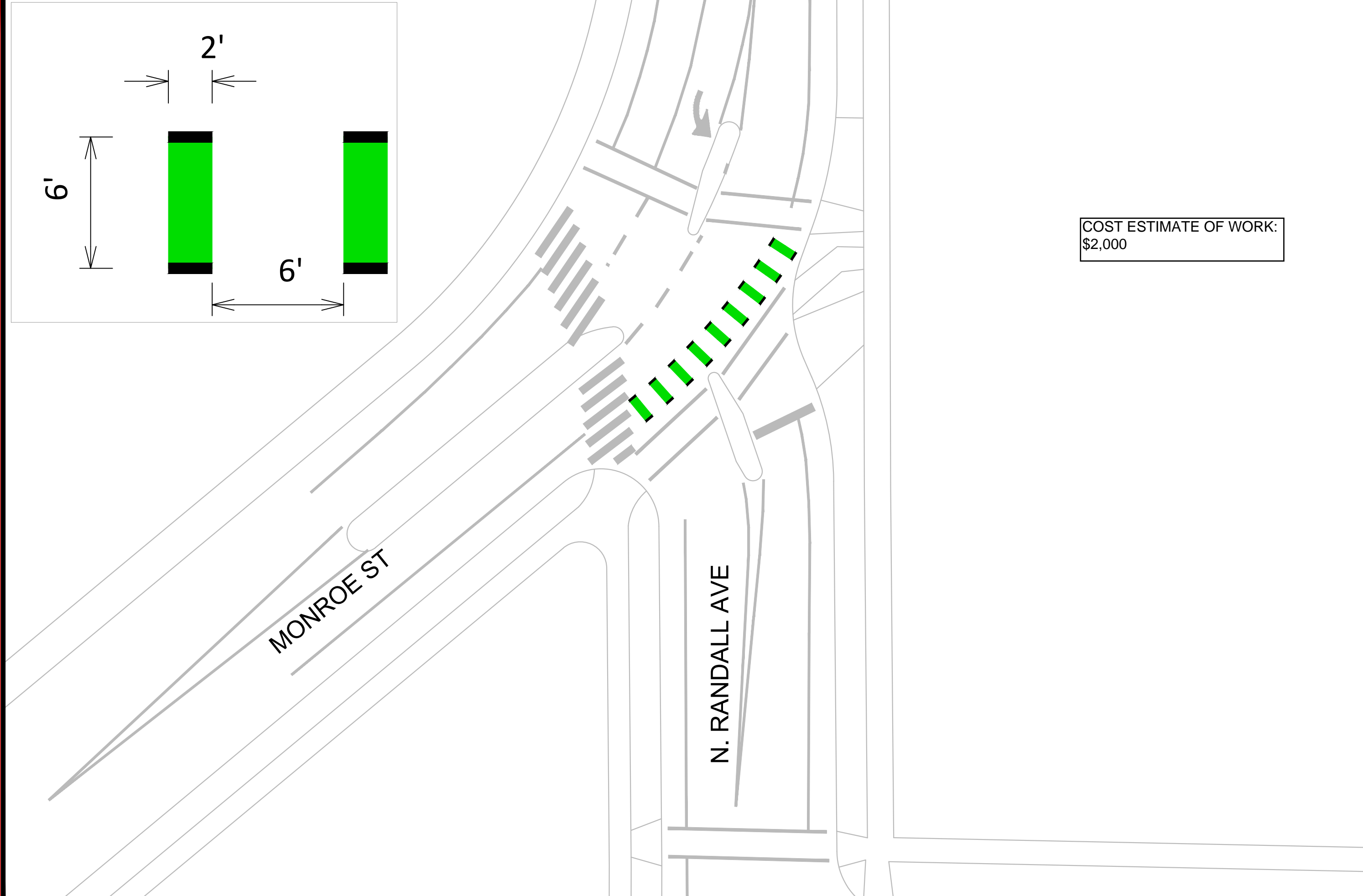
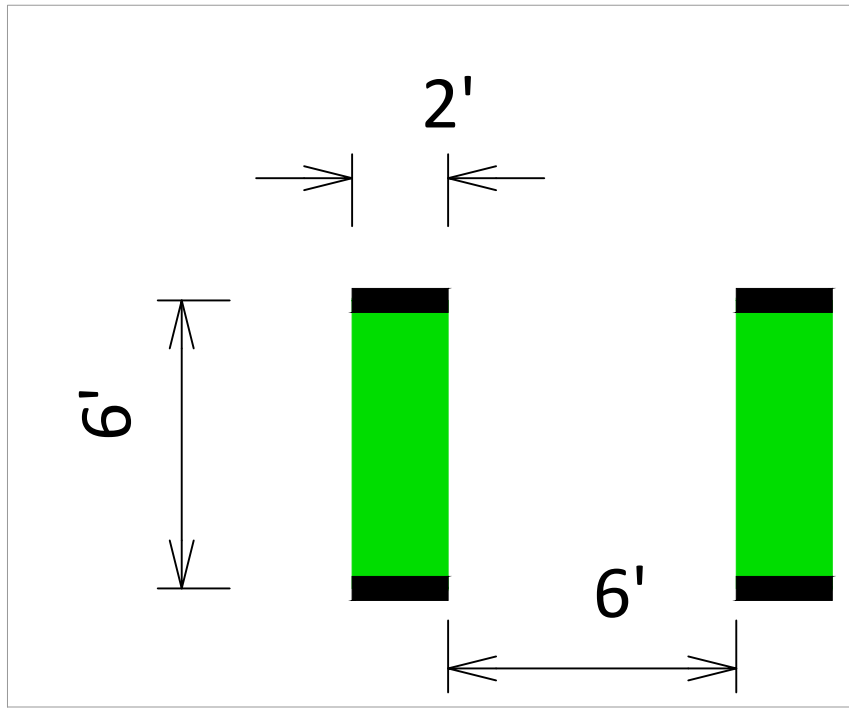
OVERVIEW

CONTRACT NO:

MADISON, WI



MARK	REVISION	DATE	BY
	Designed By: LMC	Date: 8/01/2023 8:51 AM	Scale: #/##/##



COST ESTIMATE OF WORK:
\$2,000



MARKING PLAN

INTERSECTION BIKE CROSSING

M:\TedDB\Maps\Safe Streets Madison\LMC Plansheets\Green bike Typical Crossing.dwg

MADISON, WI

CONTRACT NO:

MARK	REVISION	DATE	BY
	Designed By: LMC	Date: 9/7/2022 2:19 PM	Scale: 1/20

Install green bike crossing markings.
Total cost estimate:
\$11,500



VERNON AVE

TOPAZ LN

MARTHA LN


ACEWOOD BLVD

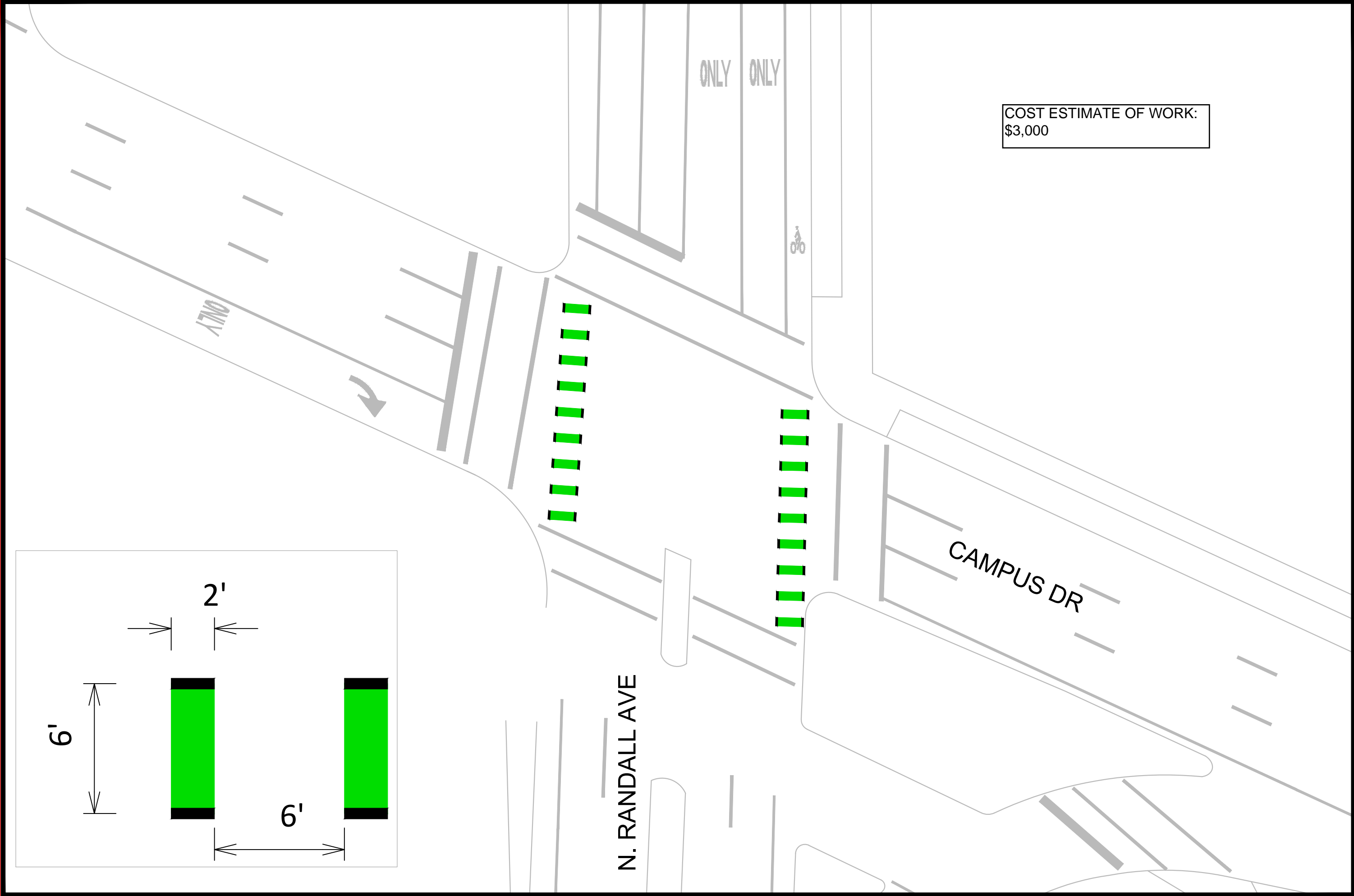
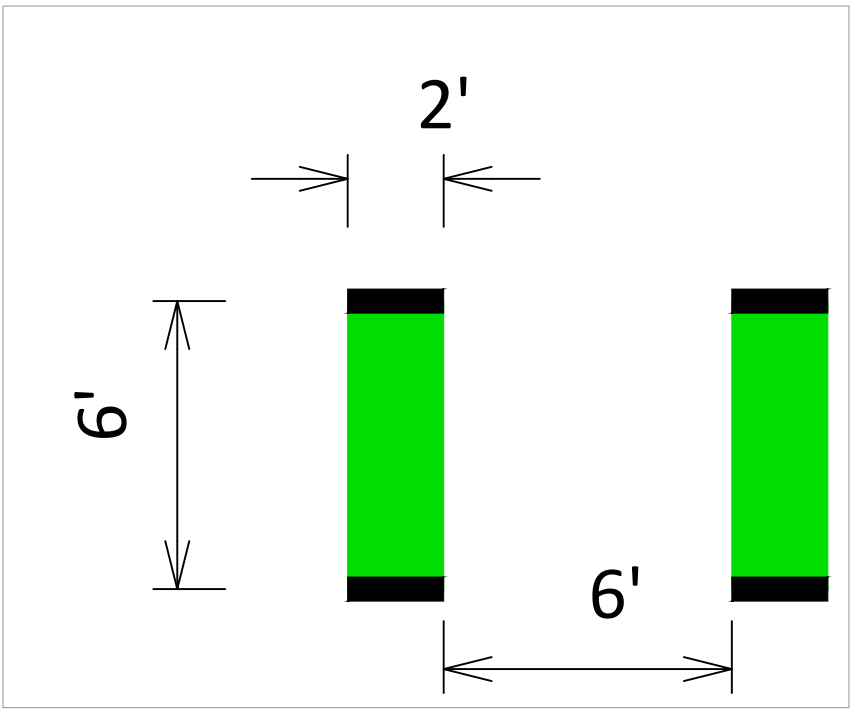
North ↑

SPEED
HUMP



SPEED
HUMP





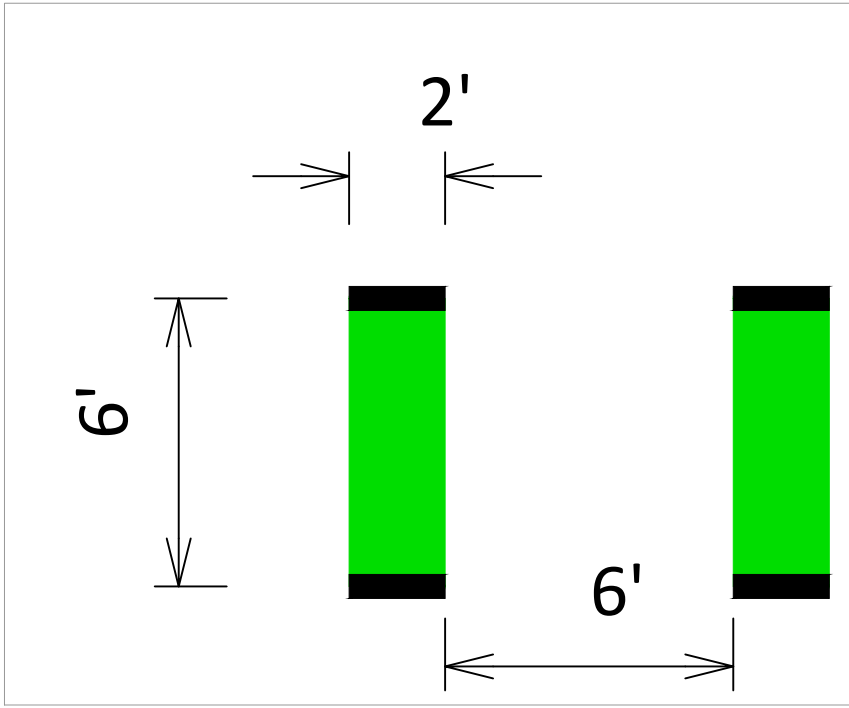
COST ESTIMATE OF WORK:
\$3,000

MARK	REVISION	DATE	BY

MARKING PLAN
INTERSECTION BIKE CROSSING
 M:\TedDB\Maps\Safe Streets Madison\LMC Plansheets\Green bike Typical Crossing.dwg
 MADISON, WI
 CONTRACT NO:

Install green bike crossing markings.
Total cost estimate:
\$13,500





ENGINEERING DR

N. RANDALL AVE

COST ESTIMATE OF WORK:
\$3,500



MARKING PLAN

INTERSECTION BIKE CROSSING

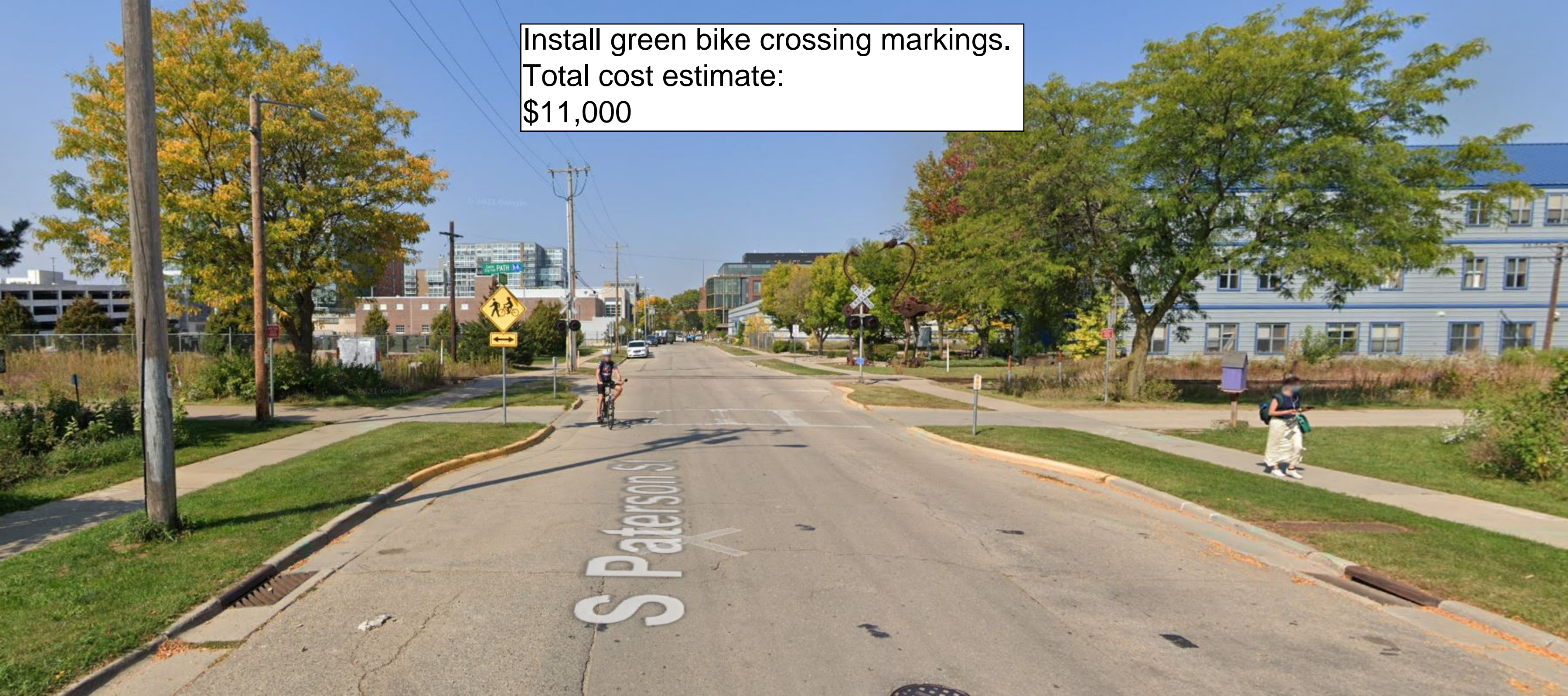
M:\1TedDB\Maps\Safe Streets Madison\LMC Plansheets\Green bike Typical Crossing.dwg

MADISON, WI

CONTRACT NO:

MARK	REVISION	DATE	BY
Designed By: LMC	Date: 07/2022 2:39 PM	Scale: 1/20	

Install green bike crossing markings.
Total cost estimate:
\$11,000




TOTAL ESTIMATED COST:
\$30,000



S. ORCHARD ST

INSTALL RRFB.



CONSTRUCT
CENTER ISLAND.

DRAKE ST

7'
5'
10'
10'
5'
7'

S. ORCHARD ST

MARK	REVISION	DATE	BY

MADISON, WI
CONTRACT NO:

RRFB & CENTER ISLAND
DRAKE ST & S. ORCHARD ST
U:\in\mc2\Temp Print\potential projects for SSM\Spreadsheet.dwg

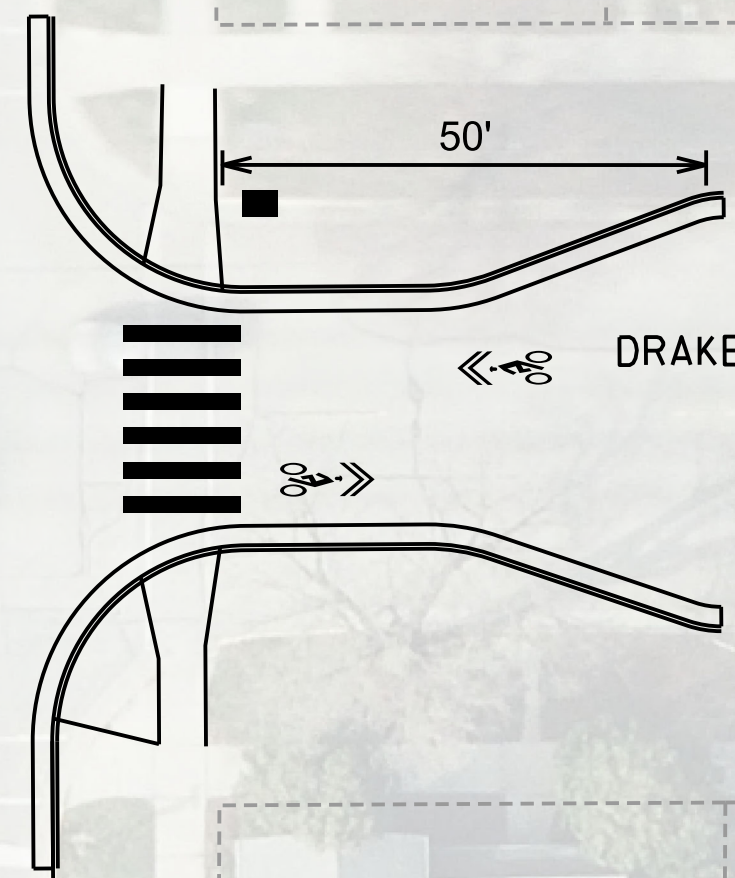
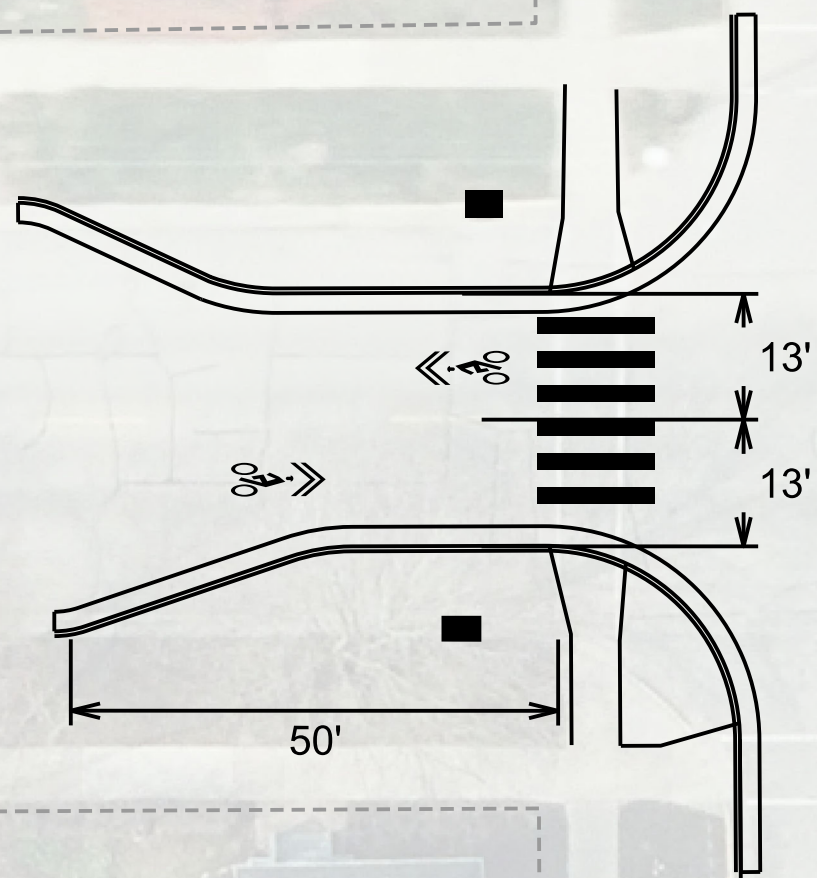


North ↑

Total Cost:
\$60,000

S BROOKS ST

DRAKE ST

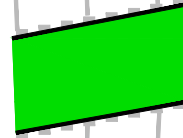


TOTAL ESTIMATED COST:
\$37,000

INSTALL RRFB.



N. RANDALL AVE

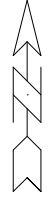


INSTALL GREEN BIKE MARKINGS

SW COMMUTER PATH



INSTALL RRFB.



RRFB & GREEN BIKE MARKINGS

N. RANDALL AVE & SW COMMUTER PATH

U:\inmc2\Temp Print\potential projects for SSM Spreadsheet.dwg

MADISON, WI

CONTRACT NO:

MARK	REVISION	DATE	BY
Designed By: LMC	Date: 9/12/2023 10:47 AM	Scale: 1:30	


Repaint green bike crossing markings.
Total cost estimate:
\$27,000



TOTAL ESTIMATED COST:
\$10,000

CAP CITY TRAIL

NOB HILL RD



INSTALL GREEN
BIKE CROSSING
MARKINGS.

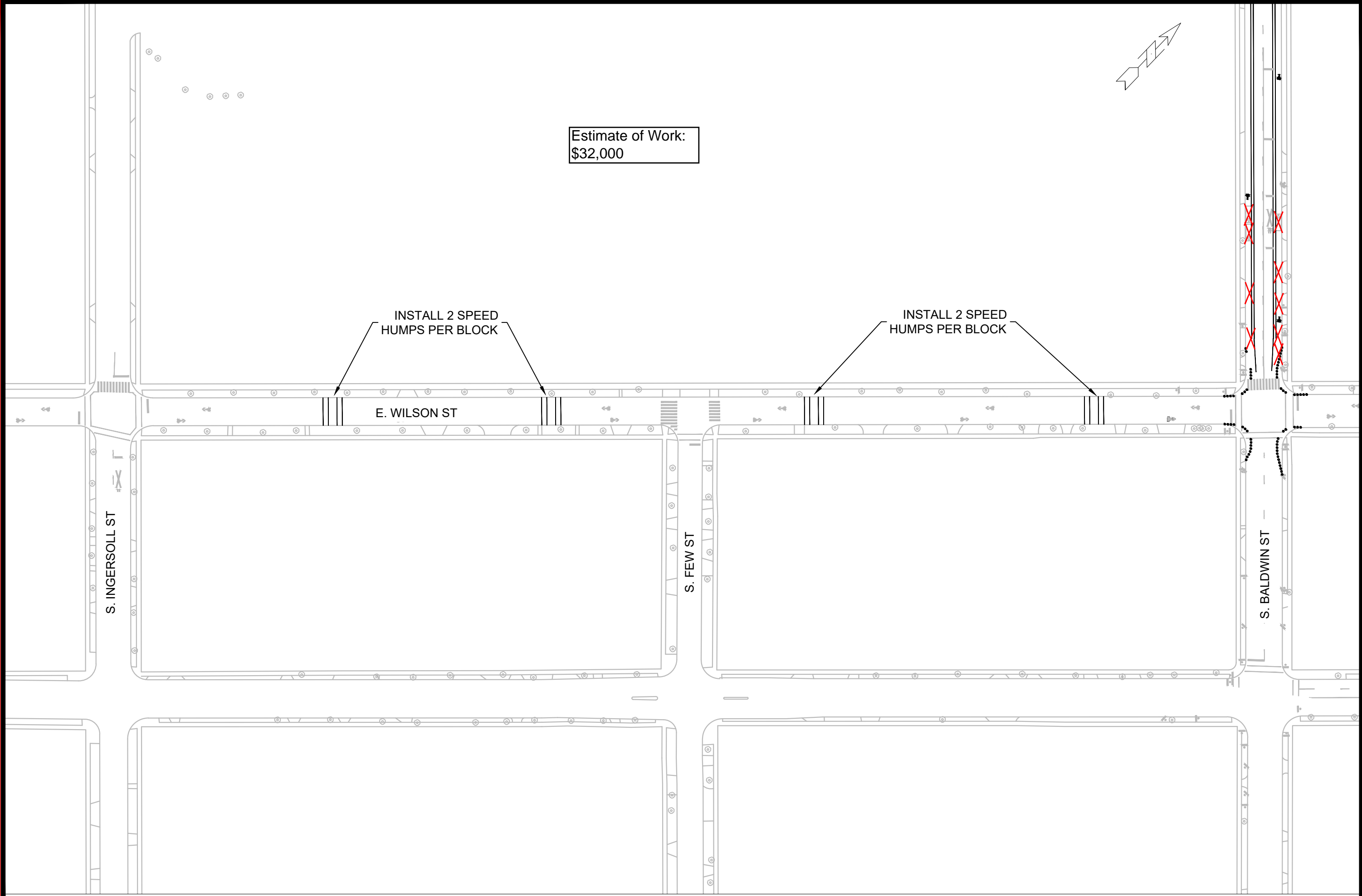


MARK	REVISION	DATE	BY

MADISON, WI
CONTRACT NO:

GREEN BIKE CROSSING MARKINGS
NOB HILL RD & CAPITAL CITY TRAIL
U:\trmc2\Temp Print\potential projects for SSM\Spreadsheet.dwg





Estimate of Work:
\$32,000

INSTALL 2 SPEED
HUMPS PER BLOCK

INSTALL 2 SPEED
HUMPS PER BLOCK

E. WILSON ST

S. INGERSOLL ST

S. FEW ST

S. BALDWIN ST



SIGNING AND MARKING PLAN

E. WILSON ST - SPEED HUMPS

M:\DESIGN\TrafficMaps_Plans\SM-Plans\sm2023_Baldwin St - Potential Projects.dwg

MADISON, WI

CONTRACT NO:

MARK	REVISION	DATE	BY
	Designed By: LMC	Date: 02/29/2023 2:59 PM	Scale: 1"=100'