



TAFT ST

FISHER ST

BUICK ST

8" WHITE
PAVEMENT MARKING

30.5'

18'

12'

4" DOUBLE YELLOW
PAVEMENT MARKING

GRASS TERRACE
SIDEWALK

GRASS TERRACE
SIDEWALK

EXTEND CONC.
DRIVE APRON

EXTEND CONC.
DRIVE APRON


PLOT SCALE:

PLOT NAME:

REV. DATE:

ORIGINATOR: CITY OF MADISON, TRAFFIC ENG. DIV.

- NOTES:
- SPEED HUMP SAWCUT LINES TO BE MARKED IN FIELD BY CITY TRAFFIC ENGINEERING.
 - CONTRACTOR MAY REMOVE PARKING ON STREET TO FACILITATE CONSTRUCTION. CALL CITY TRAFFIC ENGINEERING AT (608) 267-8756 AT LEAST THREE DAYS IN ADVANCE TO OBTAIN NO PARKING SIGNS.
 - SPEED HUMPS SHALL BE CONSTRUCTED IN HALVES TO MAINTAIN TWO-WAY TRAFFIC AT ALL TIMES.
 - PLACE TEMPORARY STOP SIGNS ON EITHER SIDE OF EACH SPEED HUMP UNDER CONSTRUCTION WITH "TAKE TURN" SIGN PLAQUES.
 - PLACE ADVANCED WARNING SIGNS PER M.U.T.C.D. GUIDELINES.
 - WORK MAY TAKE PLACE MONDAY THRU FRIDAY, 7AM TO 7PM.
 - SPEED HUMPS TO BE CONSTRUCTED PER S.D.D. 4.10.



MARK	REVISION	DATE	BY
---	---	---	---
---	---	---	---
---	---	---	---
---	---	---	---

Designed By: LMC Date: 1/10/2024 9:15 AM Scale: 1"=40'

SSM-2

DELaware BLVD - SPEED HUMPS

MADISON, WI

SSM 2024

M:\Tcd\B\Maps\Safe Streets Madison\LMC Plansheets\Delaware Blvd - Speed Humps.dwg

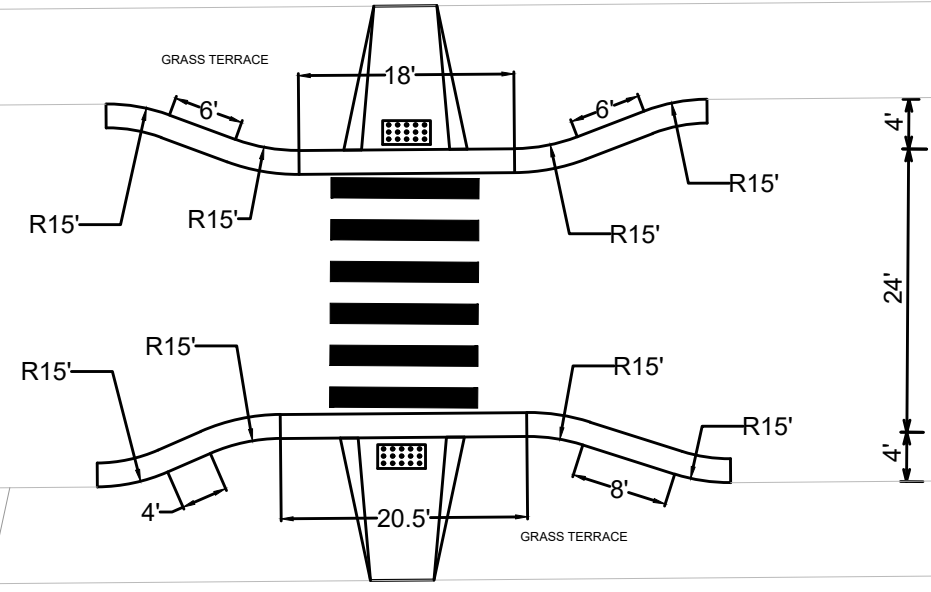
CONTRACT NO: -----



4114

SANDBURG ELEMENTARY SCHOOL

DONALD DR



MARK	REVISION	DATE	BY
###	###	###	###
###	###	###	###
###	###	###	###
###	###	###	###

#####

CONTRACT NO:
#####

JAN1.dwg
14199

SSM 2024

SSM 2024

SSM 2024

#####

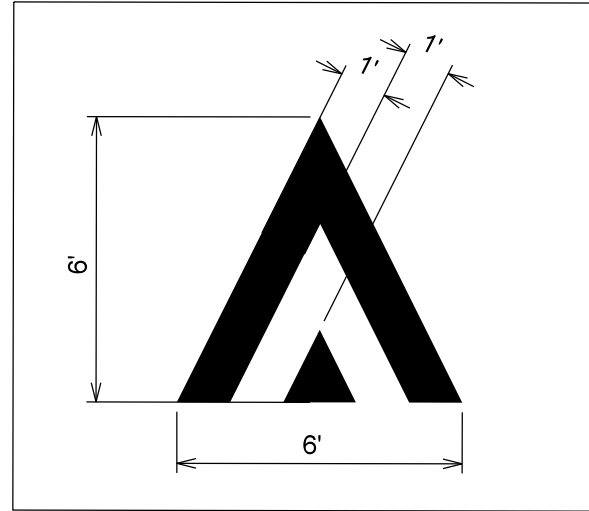


#####

1" = 60' ON 11" X 17" PAPER

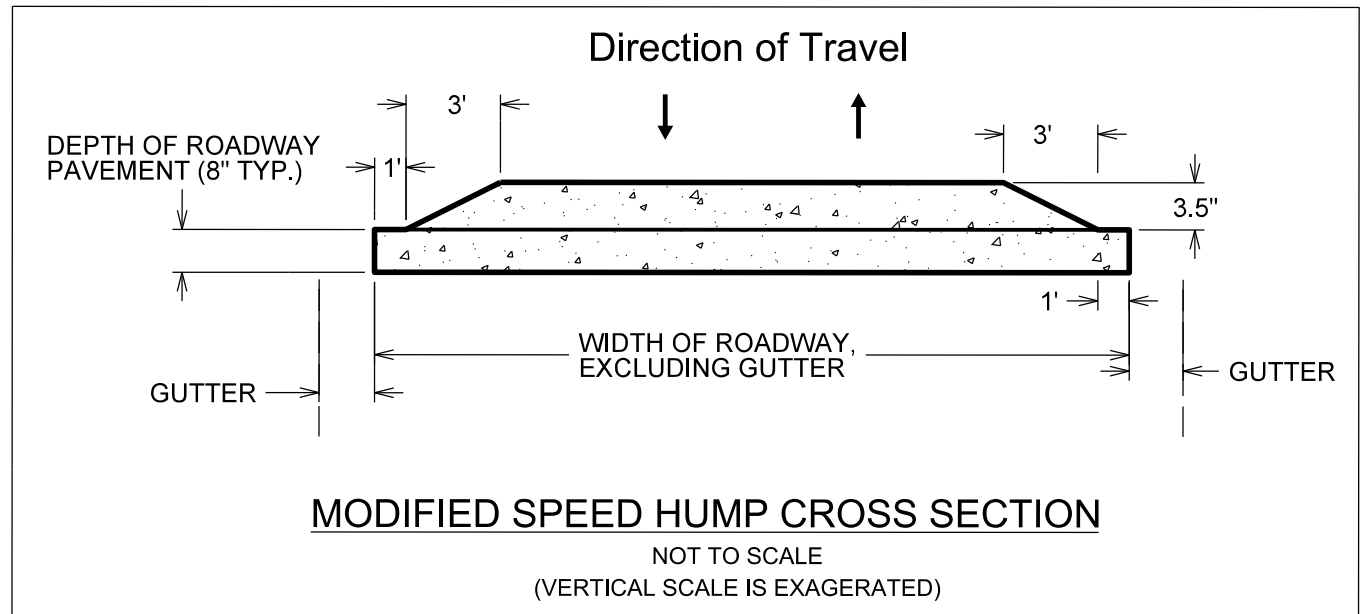


SPEED HUMP ARROW PAVEMENT MARKING DETAIL

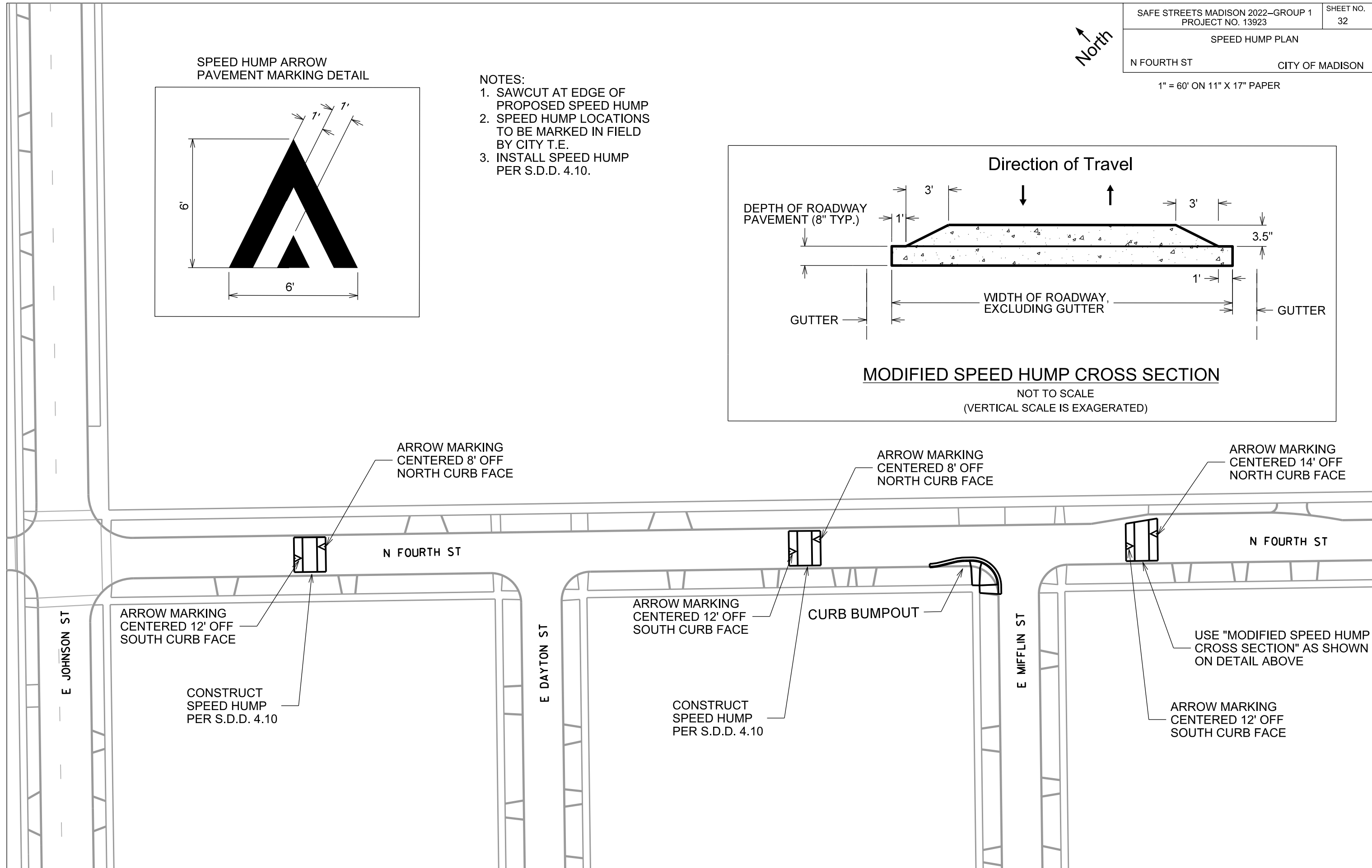


NOTES:

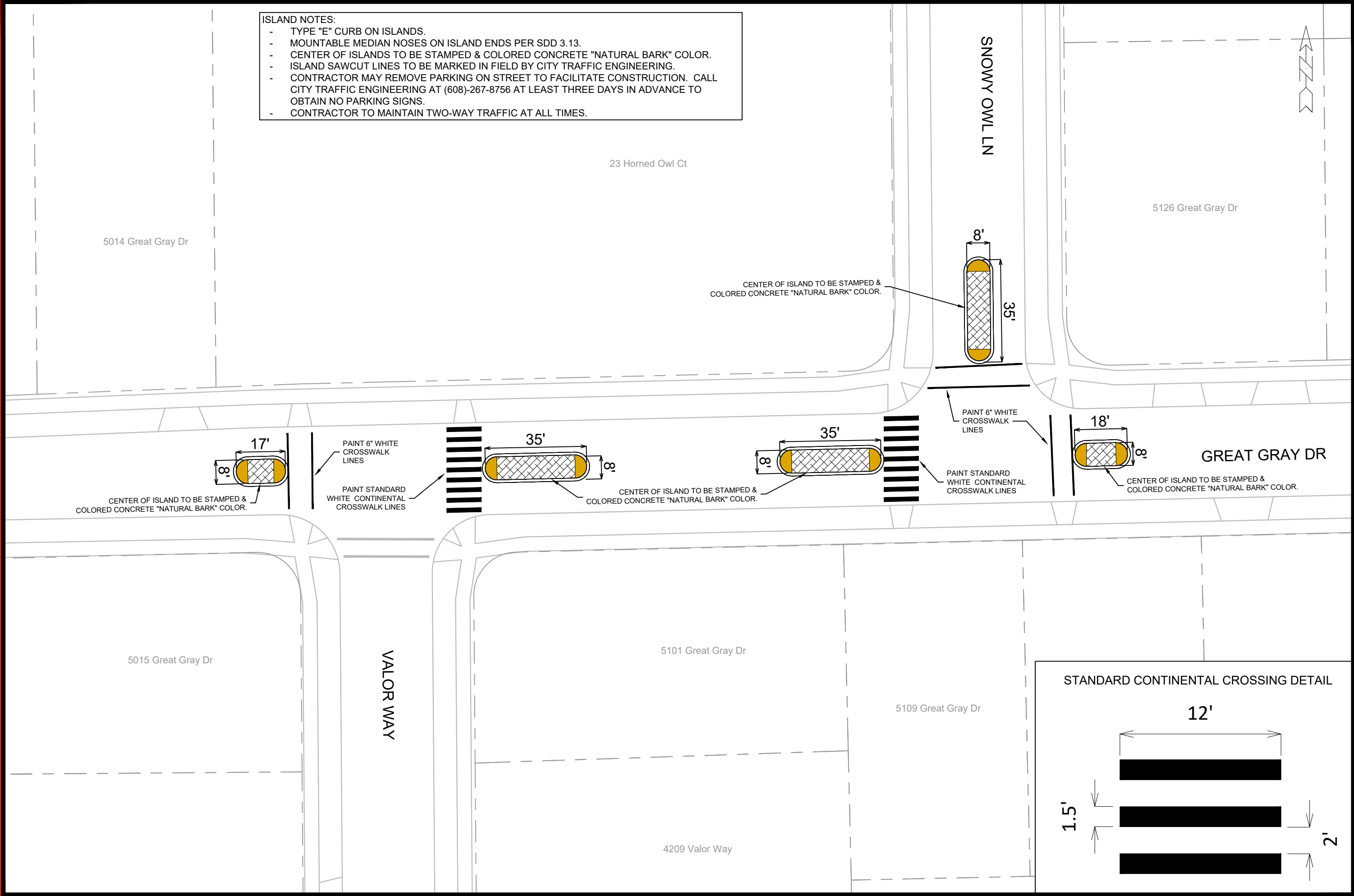
1. SAWCUT AT EDGE OF PROPOSED SPEED HUMP
2. SPEED HUMP LOCATIONS TO BE MARKED IN FIELD BY CITY T.E.
3. INSTALL SPEED HUMP PER S.D.D. 4.10.



PLOT SCALE:
PLOT NAME:
REV. DATE:
ORIGINATOR: CITY OF MADISON, TRAFFIC ENG. DIV.



- ISLAND NOTES:**
- TYPE "E" CURB ON ISLANDS.
 - MOUNTABLE MEDIAN NOSES ON ISLAND ENDS PER SDD 3.13.
 - CENTER OF ISLANDS TO BE STAMPED & COLORED CONCRETE "NATURAL BARK" COLOR.
 - ISLAND SAWCUT LINES TO BE MARKED IN FIELD BY CITY TRAFFIC ENGINEERING.
 - CONTRACTOR MAY REMOVE PARKING ON STREET TO FACILITATE CONSTRUCTION. CALL CITY TRAFFIC ENGINEERING AT (608)-267-8756 AT LEAST THREE DAYS IN ADVANCE TO OBTAIN NO PARKING SIGNS.
 - CONTRACTOR TO MAINTAIN TWO-WAY TRAFFIC AT ALL TIMES.



MARK	REVISION	DATE	BY

MADISON, WI

CONTRACT NO:

OWL CREEK PARK - MEDIAN ISLANDS AND CROSSWALKS

SSM 2024

M:\DESIGN\Projects\14199\CAD\Traffic\SSM 2024 - LMC\Owl Creek Park - SSM 2024.dwg

VERNON AVE

809

810

809

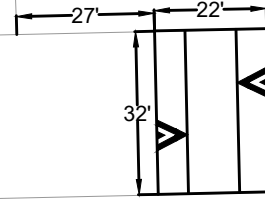
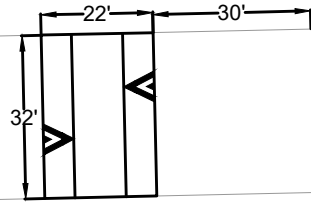
813

814

813

TOPAZ LN

MARTHA LN



4501

4509

902



#####

#####

#####

MARTHA LN AND VERNON AVE - SPEED HUMP

SSM 2024

M:\DESIGN\Projects\14199\CAD\Traffic\SSM 2024 - JANI\Safe Streets Madison 2024-14199 JAN.dwg

CONTRACT NO:

MARK	REVISION	DATE	BY
###	###	###	###
###	###	###	###
###	###	###	###
###	###	###	###
###	###	###	###



####

####

NOTES:

- SPEED HUMP SAWCUT LINES TO BE MARKED IN FIELD BY CITY TRAFFIC ENGINEERING.
- CONTRACTOR MAY REMOVE PARKING ON STREET TO FACILITATE CONSTRUCTION. CALL CITY TRAFFIC ENGINEERING AT (608) 267-8756 AT LEAST THREE DAYS IN ADVANCE TO OBTAIN NO PARKING SIGNS.
- CONTRACTOR TO MAINTAIN TWO-WAY TRAFFIC AT ALL TIMES.
- SPEED HUMPS TO BE CONSTRUCTED PER S.D.D. 4.10.
- SPEED HUMPS TO BE CONSTRUCTED DURING SUMMER BREAK (MIDDLE OF JUNE TO END OF AUGUST).
- PLACE TEMPORARY STOP SIGNS ON EITHER SIDE OF EACH SPEED HUMP UNDER CONSTRUCTION WITH "TAKE TURN" SIGN PLAQUES.
- PLACE ADVANCED WARNING SIGNS PER M.U.T.C.D. GUIDELINES.
- WORK TO TAKE PLACE MONDAY THRU FRIDAY, 7AM TO 7PM.
- EPOXY ARROW TO BE CENTERED IN DRIVE LANE.
- SPEED HUMPS TO BE CONSTRUCTED IN HALVES TO MAINTAIN TWO-WAY TRAFFIC AT ALL TIMES.
- CONTRACTOR TO PROTECT ALL EXISTING TREES.

324 Meadowlark Dr

RETANA DR

4810 Retana Dr

4809 Jade Ln

326 Meadowlark Dr

302 Meadowlark Dr

MEADOWLARK DR

INSTALL ARROW MARKING
CENTERED IN DRIVE LANE

22'

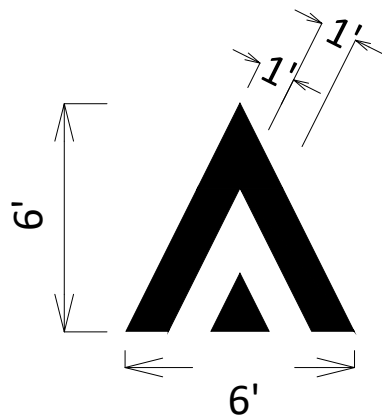
44'

INSTALL ARROW MARKING
CENTERED IN DRIVE LANE

325 Meadowlark Dr

321 Meadowlark Dr

**SPEED HUMP ARROW
PAVEMENT MARKING DETAIL**



MARK	REVISION	DATE	BY
---	---	---	---
---	---	---	---
---	---	---	---

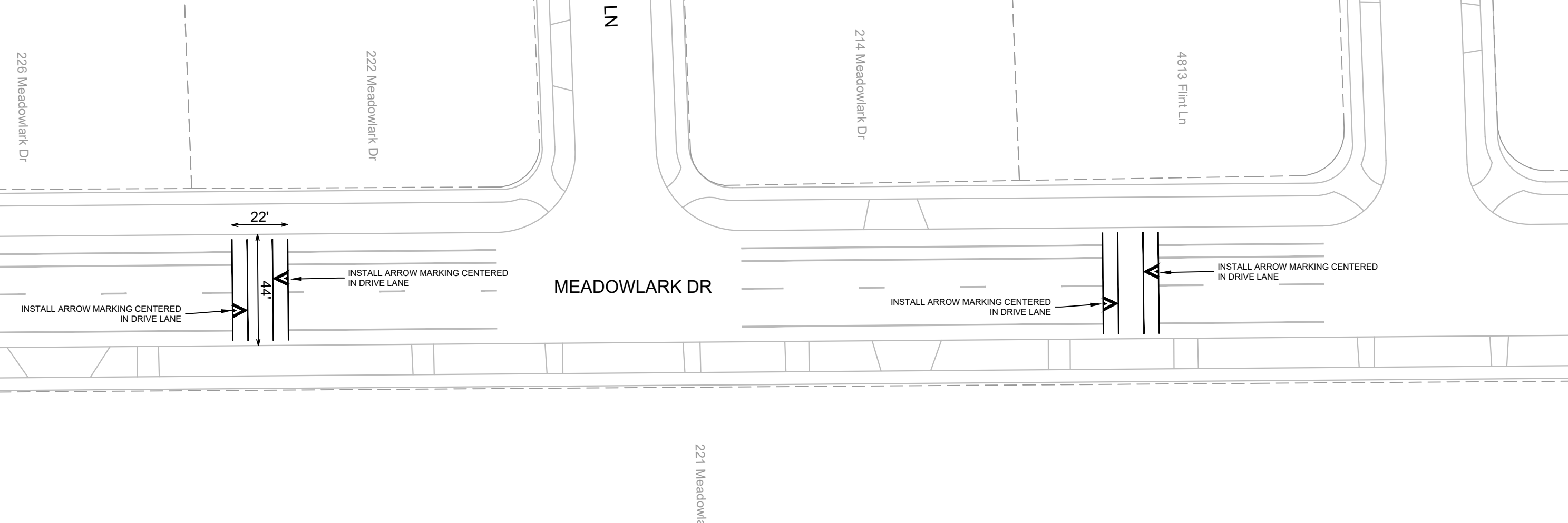
MEADOWLARK DR - SPEED HUMPS
SSM 2024
 M:\DESIGN\Projects\14199\CAD\Traffic\SSM 2024 - LMC\Meadowlark Dr - Speed Humps - SSM 2024.dwg
 MADISON, WI
 CONTRACT NO:



SSM-1

Designed By: LMC
 Date: 1/10/2024 9:50 AM
 Scale: 1:30

- NOTES:
- SPEED HUMP SAWCUT LINES TO BE MARKED IN FIELD BY CITY TRAFFIC ENGINEERING.
 - CONTRACTOR MAY REMOVE PARKING ON STREET TO FACILITATE CONSTRUCTION. CALL CITY TRAFFIC ENGINEERING AT (608) 267-8756 AT LEAST THREE DAYS IN ADVANCE TO OBTAIN NO PARKING SIGNS.
 - CONTRACTOR TO MAINTAIN TWO-WAY TRAFFIC AT ALL TIMES.
 - SPEED HUMPS TO BE CONSTRUCTED PER S.D.D. 4.10.
 - SPEED HUMPS TO BE CONSTRUCTED DURING SUMMER BREAK (MIDDLE OF JUNE TO END OF AUGUST).
 - PLACE TEMPORARY STOP SIGNS ON EITHER SIDE OF EACH SPEED HUMP UNDER SCONSTRUCTION WITH "TAKE TURN" SIGN PLAQUES.
 - PLACE ADVANCED WARNING SIGNS PER M.U.T.C.D. GUIDELINES.
 - WORK TO TAKE PLACE MONDAY THRU FRIDAY, 7AM TO 7PM.
 - EPOXY ARROW TO BE CENTERED IN DRIVE LANE.
 - SPEED HUMPS TO BE CONSTRUCTED IN HALVES TO MAINTAIN TWO-WAY TRAFFIC AT ALL TIMES.
 - CONTRACTOR TO PROTECT ALL EXISTING TREES.



MARK	REVISION	DATE	BY
---	---	---	---
---	---	---	---
---	---	---	---
---	---	---	---

MADISON, WI

MEADOWLARK DR - SPEED HUMPS

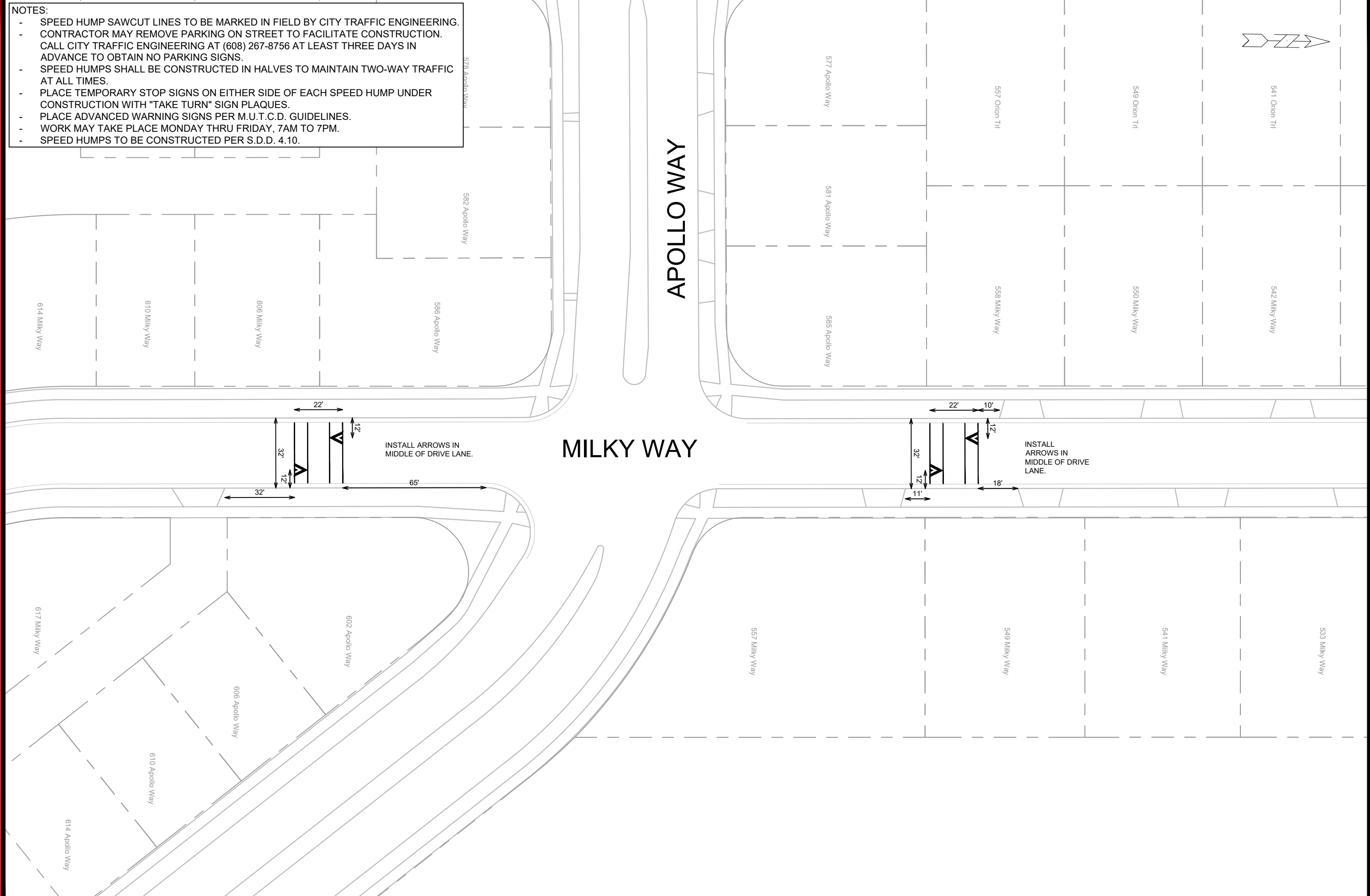
SSM 2024

M:\DESIGN\Projects\14199\CAD\Traffic\SSM 2024 - LMC\Meadowlark Dr - Speed Humps - SSM 2024.dwg

CONTRACT NO: ---

SSM-2

- NOTES:**
- SPEED HUMP SAWCUT LINES TO BE MARKED IN FIELD BY CITY TRAFFIC ENGINEERING.
 - CONTRACTOR MAY REMOVE PARKING ON STREET TO FACILITATE CONSTRUCTION. CALL CITY TRAFFIC ENGINEERING AT (608) 267-8756 AT LEAST THREE DAYS IN ADVANCE TO OBTAIN NO PARKING SIGNS.
 - SPEED HUMPS SHALL BE CONSTRUCTED IN HALVES TO MAINTAIN TWO-WAY TRAFFIC AT ALL TIMES.
 - PLACE TEMPORARY STOP SIGNS ON EITHER SIDE OF EACH SPEED HUMP UNDER CONSTRUCTION WITH "TAKE TURN" SIGN PLAQUES.
 - PLACE ADVANCED WARNING SIGNS PER M.U.T.C.D. GUIDELINES.
 - WORK MAY TAKE PLACE MONDAY THRU FRIDAY, 7AM TO 7PM.
 - SPEED HUMPS TO BE CONSTRUCTED PER S.D.D. 4.10.



MARK	REVISION	DATE	BY
---	---	---	---
---	---	---	---
---	---	---	---
---	---	---	---

MILKY WAY - SPEED HUMPS

SSM 2024

M:\TedDB\Maps\Safe Streets\Madison\LMC\PlanSheets\Milky Way - Speed Humps.dwg

MADISON, WI

CONTRACT NO: -----

SSM-1

Scale: 1" = 40'

Designed By: LMC Date: 1/10/2024 6:57 AM



- NOTES:
- SPEED HUMP SAWCUT LINES TO BE MARKED IN FIELD BY CITY TRAFFIC ENGINEERING.
 - CONTRACTOR MAY REMOVE PARKING ON STREET TO FACILITATE CONSTRUCTION. CALL CITY TRAFFIC ENGINEERING AT (608) 267-8756 AT LEAST THREE DAYS IN ADVANCE TO OBTAIN NO PARKING SIGNS.
 - SPEED HUMPS SHALL BE CONSTRUCTED IN HALVES TO MAINTAIN TWO-WAY TRAFFIC AT ALL TIMES.
 - PLACE TEMPORARY STOP SIGNS ON EITHER SIDE OF EACH SPEED HUMP UNDER CONSTRUCTION WITH "TAKE TURN" SIGN PLAQUES.
 - PLACE ADVANCED WARNING SIGNS PER M.U.T.C.D. GUIDELINES.
 - WORK MAY TAKE PLACE MONDAY THRU FRIDAY, 7AM TO 7PM.
 - SPEED HUMPS TO BE CONSTRUCTED PER S.D.D. 4.10.

LYDA WDS LN

MILKY WAY

STONEY OAK LN

310 Milky Way

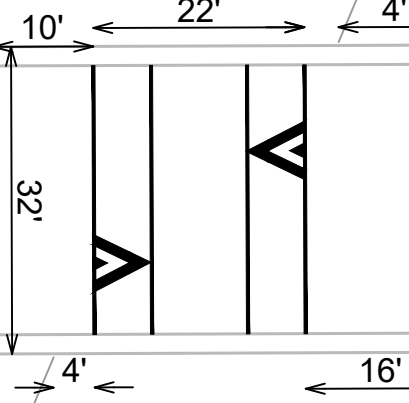
306 Milky Way

Way

313 Milky Way

309 Milky Way

305 Milky Way



INSTALL SPEED HUMP
ARROWS IN MIDDLE OF
DRIVE LANE.



MARK	REVISION	DATE	BY
---	---	---	---
---	---	---	---
---	---	---	---

Designed By: LMC Date: 1/10/2024 8:59 AM Scale: 1/20 SSM-3

MILKY WAY - SPEED HUMPS

SSM 2024

M:\TedDB\Maps\Safe Streets Madison\LMC Plansheets\Milky Way - Speed Humps.dwg

MADISON, WI

CONTRACT NO: ----



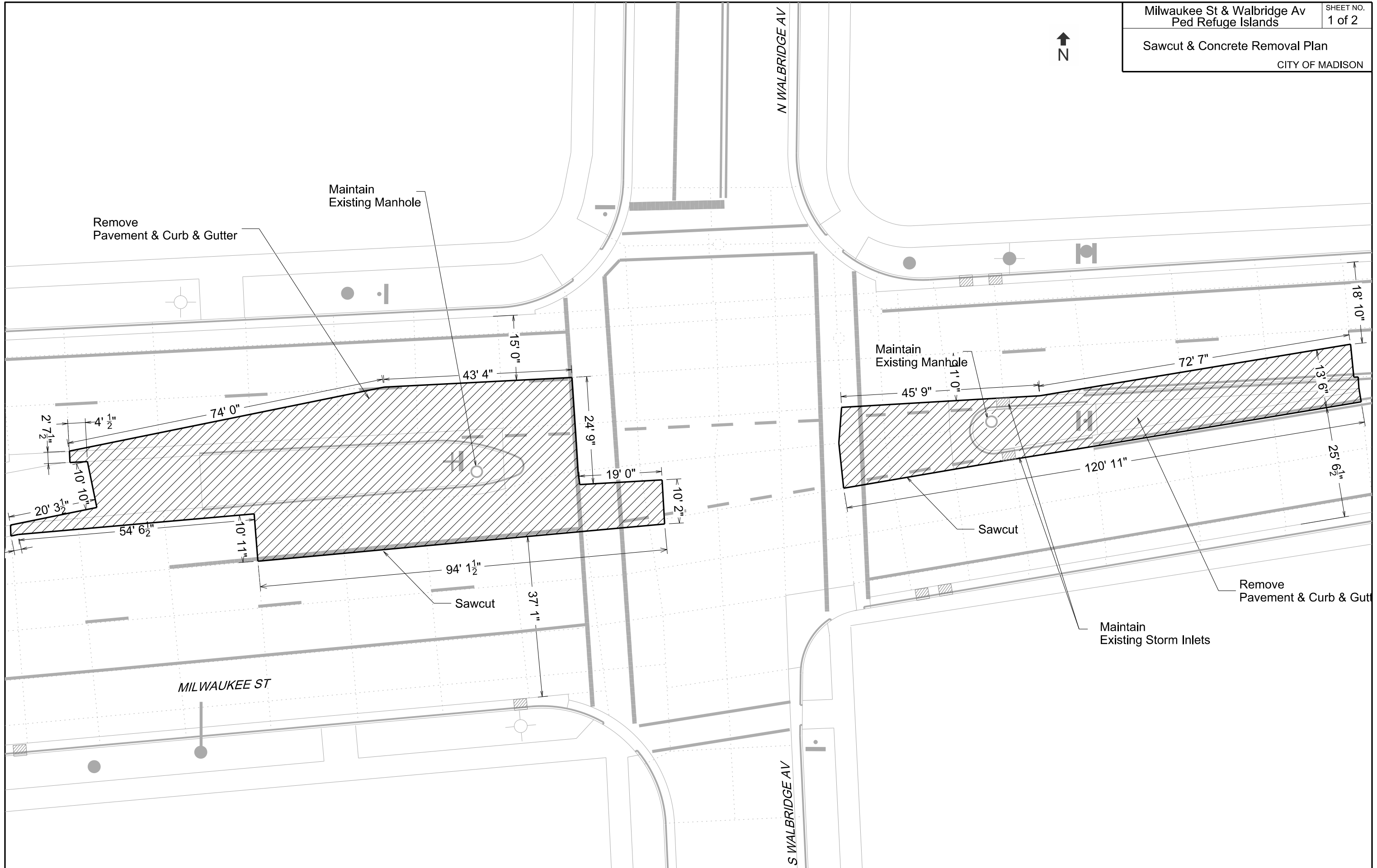


PLOT SCALE:

PLOT NAME:

REV. DATE:

ORIGINATOR: CITY OF MADISON, TRAFFIC ENG. DIV.



Proposed Islands

CITY OF MADISON

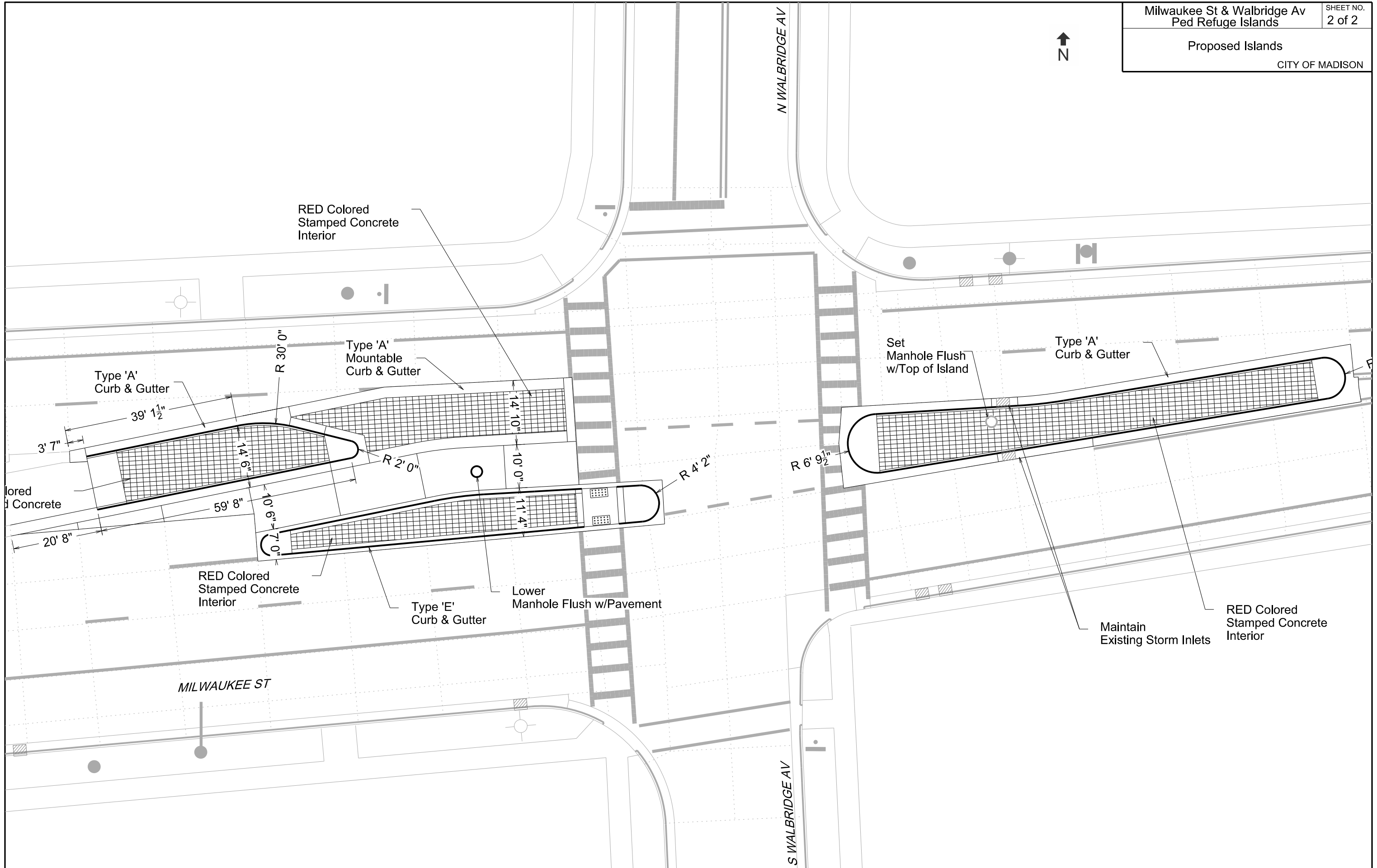


PLOT SCALE:

PLOT NAME:

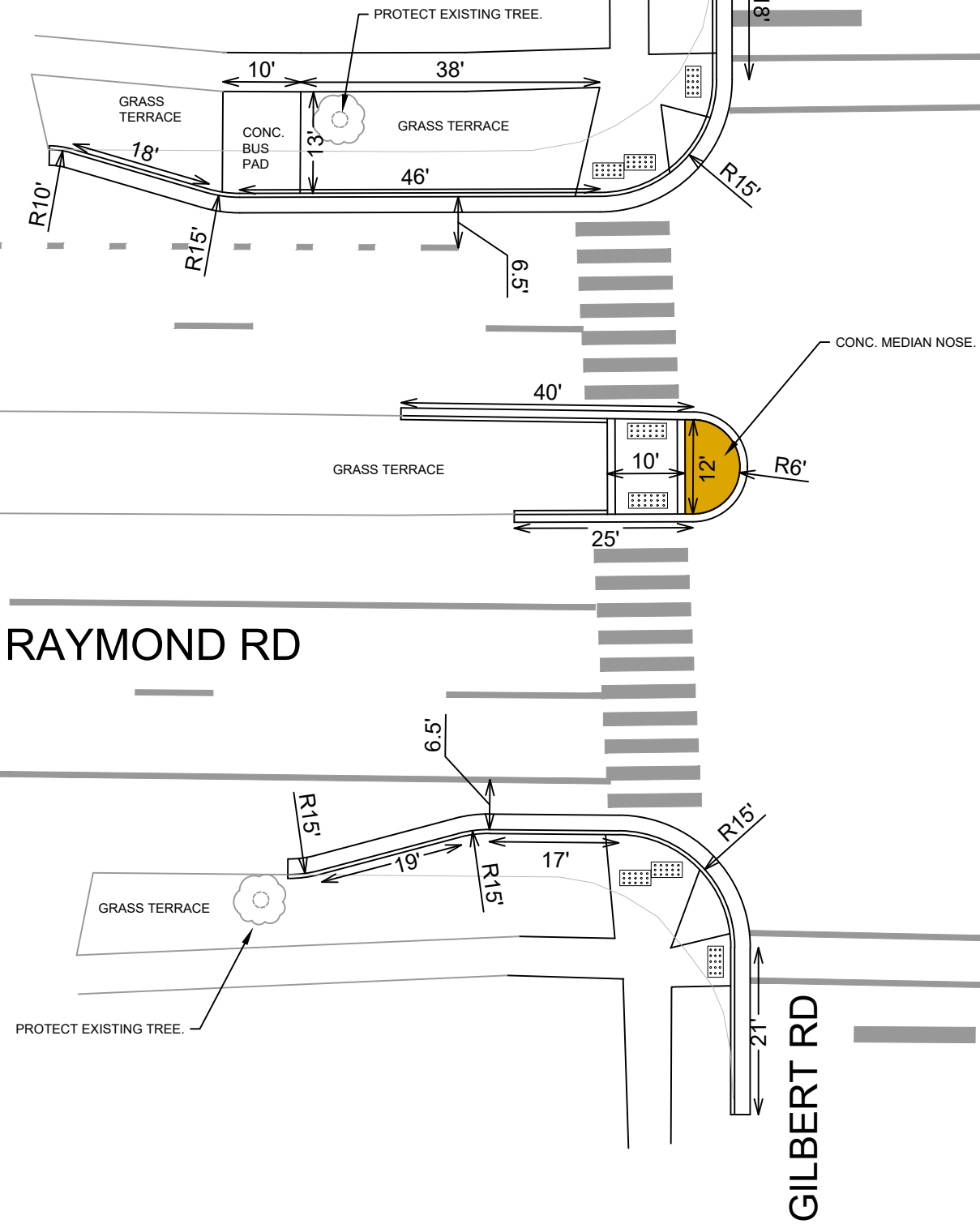
REV. DATE:

ORIGINATOR: CITY OF MADISON, TRAFFIC ENG. DIV.



NOTES:


- RECONSTRUCT CENTER ISLAND NOSE FOR WALKTHROUGH CROSSWALK PER MADISON S.D.D. 3.13.
- YELLOW EPOXY CENTER MEDIAN NOSE.
- RESTORE DISTURBED TERRACE AREA WITH 6 INCH OF TOPSOIL, SEED, AND EROSION MAT.
- FINAL ASPHALT PATCHING LIMITS TO BE DETERMINED IN FIELD BY CONSTRUCTION ENGINEER.
- RADII DIMENSIONED TO FACE OF CURB.
- CONSTRUCTION TO TAKE PLACE DURING SUMMER BREAK FOR MADISON SCHOOLS (MIDDLE OF JUNE TO END OF AUGUST).
- ALL OTHER PAVEMENT MARKINGS TO REMAIN AS IS.
- BUS STOP TO REMAIN OPEN AT ALL TIMES DURING CONSTRUCTION. COORDINATE WITH METRO FOR TEMPORARY BUS STOP LOCATION.



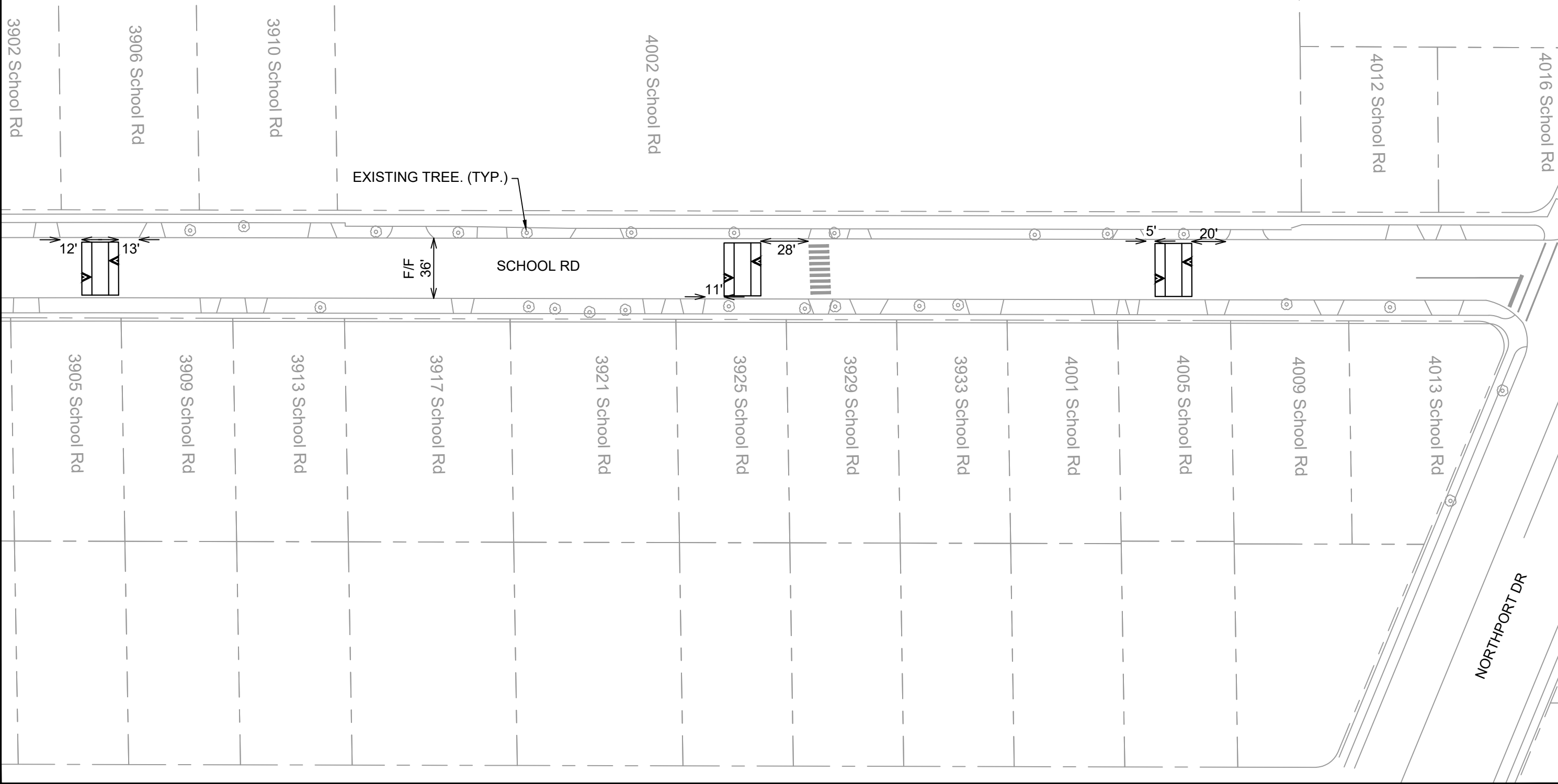
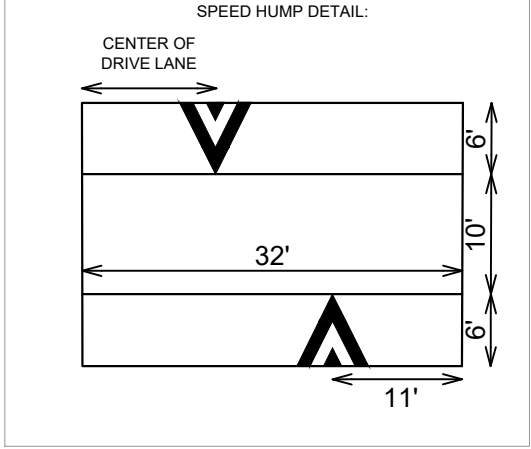
MARK	REVISION	DATE	BY
	1	11/08/2024	LMC

RAYMOND RD AND GILBERT RD - BUMP OUTS AND REFUGE ISLAND
SSM 2024
 M:\DESIGN\Projects\14199\CAD\Traffic\SSM 2024 - LMC\Raymond Rd near Gilbert & Tavhee - SSM 2024 - LMC\CONTRACT NO: 120

RAYMOND RD AND GILBERT RD - BUMP OUTS AND REFUGE ISLAND
SSM 2024
 M:\DESIGN\Projects\14199\CAD\Traffic\SSM 2024 - LMC\Raymond Rd near Gilbert & Tavhee - SSM 2024 - LMC\CONTRACT NO: 120



- NOTES:**
- SAWCUT LINES TO BE MARKED IN FIELD BY CITY TRAFFIC ENGINEERING.
 - CONTRACTOR MAY REMOVE PARKING ON STREET TO FACILITATE CONSTRUCTION. CAL CITY TRAFFIC ENGINEERING AT (608) 267-8756 AT LEAST THREE DAYS IN ADVANCE TO OBTAIN NO PARKING SIGNS.
 - PLACE TEMPORARY STOP SIGNS ON EITHER SIDE OF EACH SPEED HUMP UNDER CONSTRUCTION WITH "TAKE TURN" SIGN PLAQUES.
 - PLACE ADVANCED WARNING SIGNS PER M.U.T.C.D. GUIDELINES.
 - WORK TO TAKE PLACE MONDAY THRU FRIDAY, 7AM TO 7PM.
 - SPEED HUMPS TO BE CONSTRUCTED PER S.D.D. 4.10.
 - SPEED HUMPS TO BE CONSTRUCTED DURING SUMMER BREAK (MIDDLE OF JUNE TO END OF AUGUST).
 - EPOXY ARROW TO BE CENTERED IN MIDDLE OF DRIVE LANE.
 - SPEED HUMPS TO BE CONSTRUCTED IN HALVES TO MAINTAIN TWO-WAY TRAFFIC AT ALL TIMES.
 - CONTRACTOR TO PROTECT ALL EXISTING TREES.



MARK	REVISION	DATE	BY


Designed By: LMC Date: 1/27/2024 11:16 AM Scale: 1:50

MADISON, WI

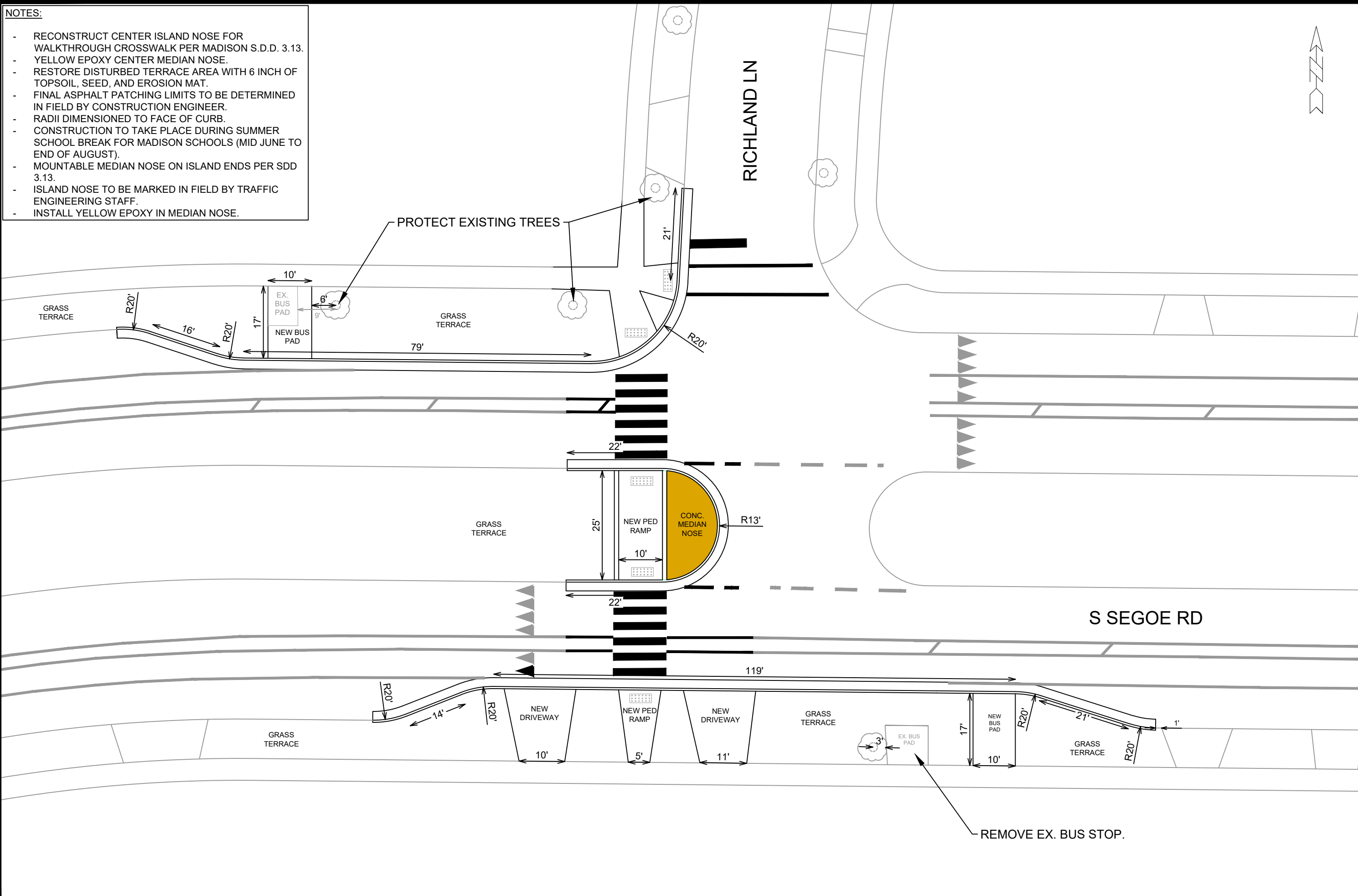
SCHOOL RD AT MENDOTA ELEMENTARY SCHOOL - SPEED HUMPS

SSM 2024

M:\DESIGN\Projects\14199\CAD\Traffic\SSM 2024 - LMC\School Road at Mendota Elementary - SSM 2024 - LMC\CONTRACT NO:



- NOTES:
- RECONSTRUCT CENTER ISLAND NOSE FOR WALKTHROUGH CROSSWALK PER MADISON S.D.D. 3.13.
 - YELLOW EPOXY CENTER MEDIAN NOSE.
 - RESTORE DISTURBED TERRACE AREA WITH 6 INCH OF TOPSOIL, SEED, AND EROSION MAT.
 - FINAL ASPHALT PATCHING LIMITS TO BE DETERMINED IN FIELD BY CONSTRUCTION ENGINEER.
 - RADII DIMENSIONED TO FACE OF CURB.
 - CONSTRUCTION TO TAKE PLACE DURING SUMMER SCHOOL BREAK FOR MADISON SCHOOLS (MID JUNE TO END OF AUGUST).
 - MOUNTABLE MEDIAN NOSE ON ISLAND ENDS PER SDD 3.13.
 - ISLAND NOSE TO BE MARKED IN FIELD BY TRAFFIC ENGINEERING STAFF.
 - INSTALL YELLOW EPOXY IN MEDIAN NOSE.



MARK	REVISION	DATE	BY

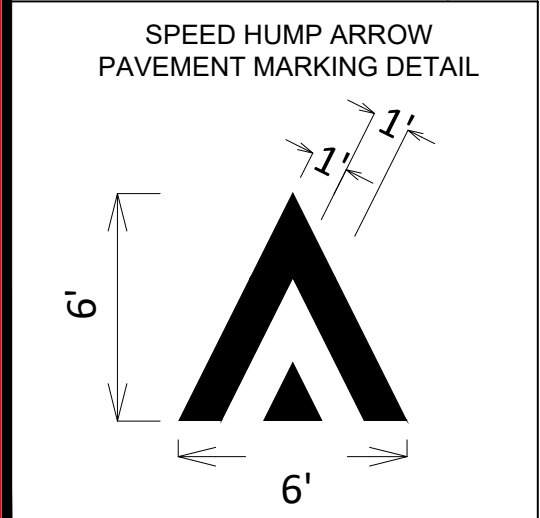
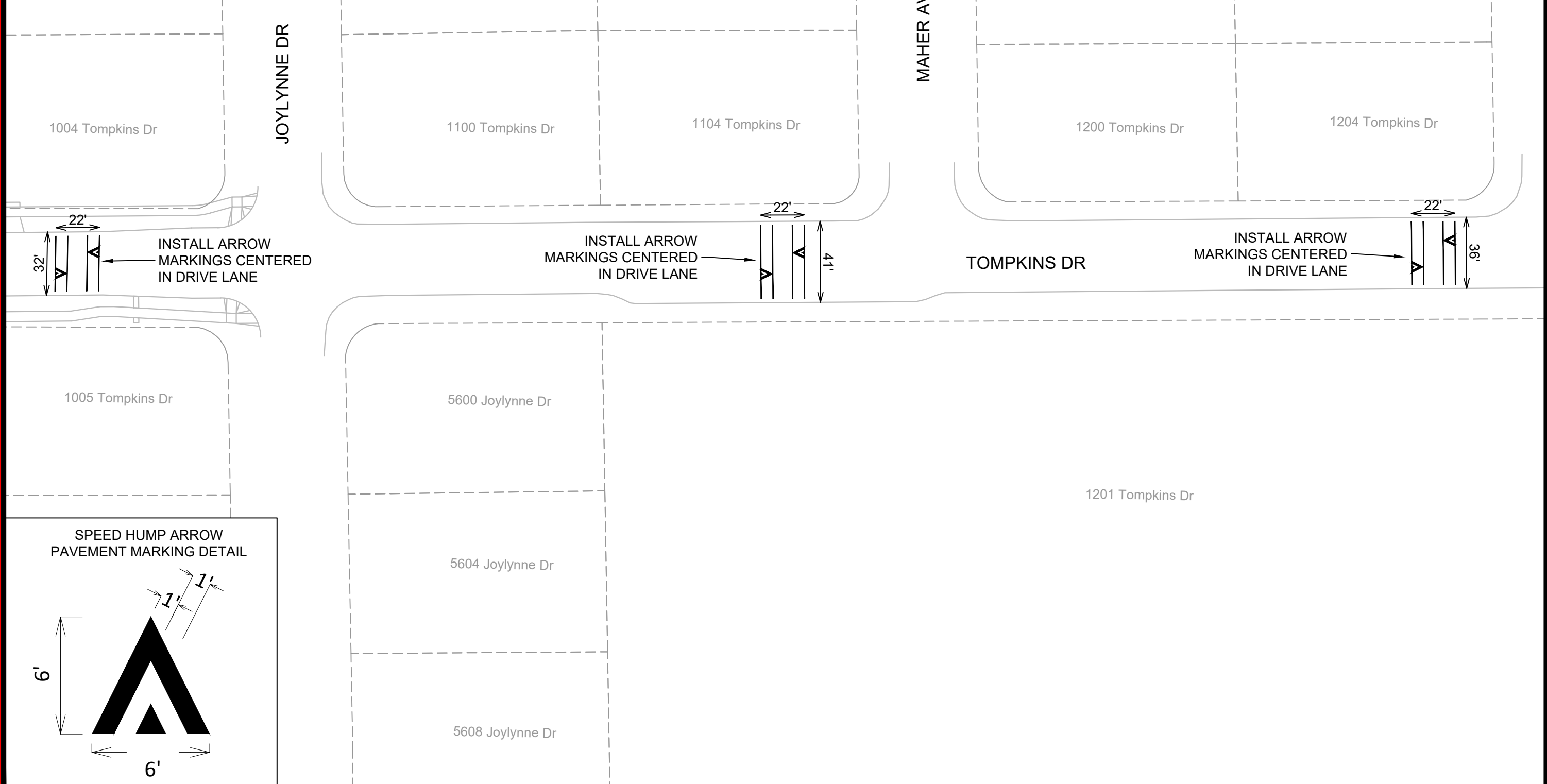
SEGOE RD AND RICHLAND LN - BUMPOUTS AND REFUGE ISLAND
SSM 2024
 M:\DESIGN\Projects\14199\CAD\Traffic\SSM 2024 - LMC\Segoe Rd at Richland Ln - SSM 2024 - LMC.dwg CONTRACT NO.:



REMOVE EX. BUS STOP.

NOTES:

- SPEED HUMP SAWCUT LINES TO BE MARKED IN FIELD BY CITY TRAFFIC ENGINEERING.
- CONTRACTOR MAY REMOVE PARKING ON STREET TO FACILITATE CONSTRUCTION. CALL CITY TRAFFIC ENGINEERING AT (608) 267-8756 AT LEAST THREE DAYS IN ADVANCE TO OBTAIN NO PARKING SIGNS.
- CONTRACTOR TO MAINTAIN TWO-WAY TRAFFIC AT ALL TIMES.
- SPEED HUMPS TO BE CONSTRUCTED PER S.D.D. 4.10.
- SPEED HUMPS TO BE CONSTRUCTED DURING SUMMER BREAK (MIDDLE OF JUNE TO END OF AUGUST).
- PLACE TEMPORARY STOP SIGNS ON EITHER SIDE OF EACH SPEED HUMP UNDER CONSTRUCTION WITH "TAKE TURN" SIGN PLAQUES.
- PLACE ADVANCED WARNING SIGNS PER M.U.T.C.D. GUIDELINES.
- WORK TO TAKE PLACE MONDAY THRU FRIDAY, 7AM TO 7PM.
- EPOXY ARROW TO BE CENTERED IN DRIVE LANE.
- SPEED HUMPS TO BE CONSTRUCTED IN HALVES TO MAINTAIN TWO-WAY TRAFFIC AT ALL TIMES.
- CONTRACTOR TO PROTECT ALL EXISTING TREES.



MARK	REVISION	DATE	BY

Designed By: LMC Date: 1/10/2024 8:46 AM Scale: 1:50
 SSM-1

TOMPKINS DR - SPEED HUMPS

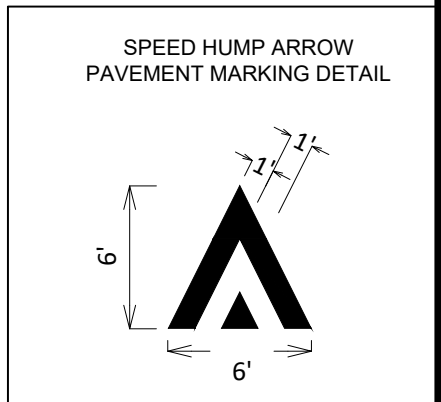
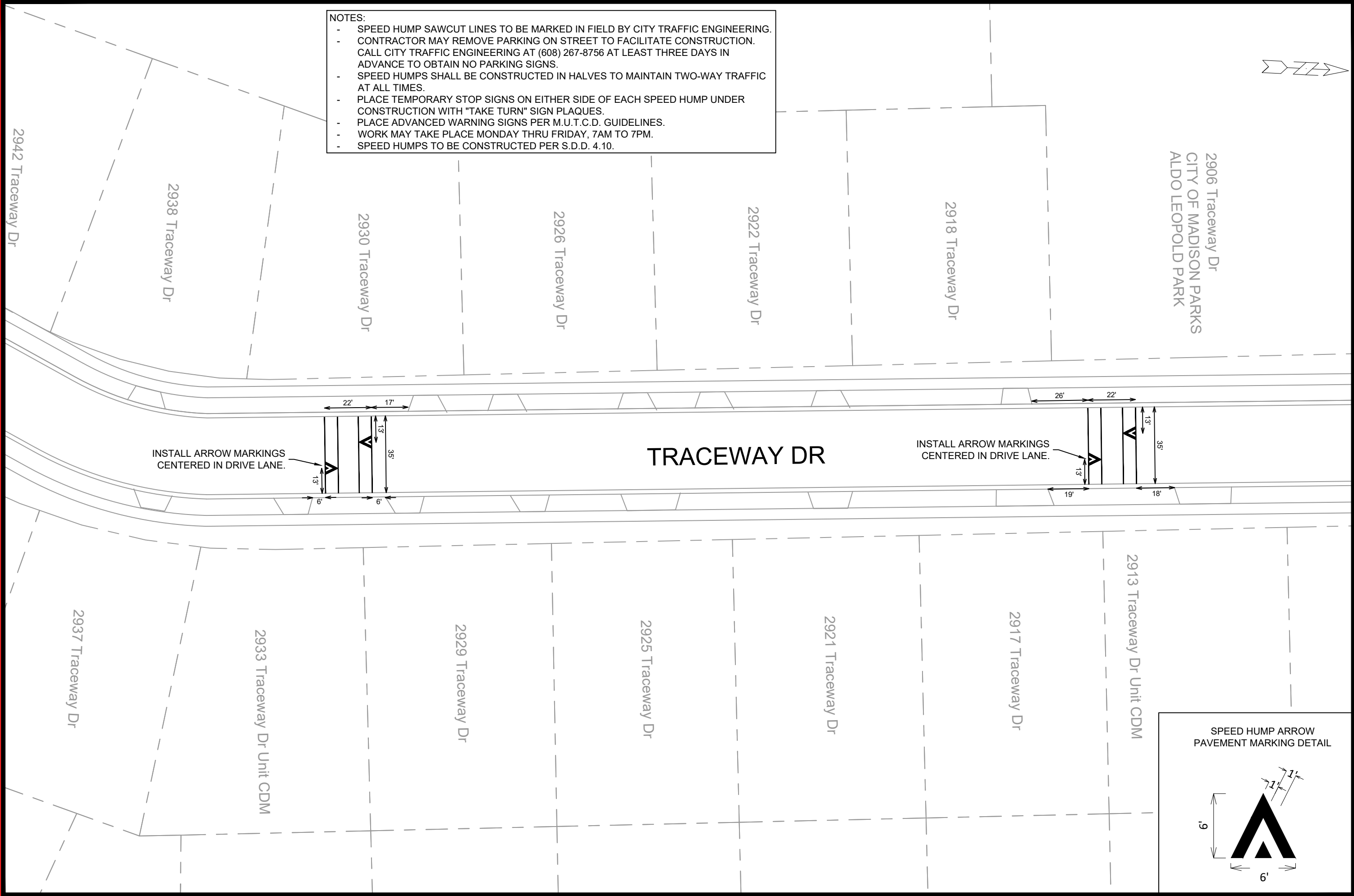
SSM 2024

M:\DESIGN\Projects\14199\CAD\Traffic\SSM 2024 - LMC\Tompkins Dr - Speed Humps - SSM 2024.dwg

MADISON, WI

CONTRACT NO.:

- NOTES:
- SPEED HUMP SAWCUT LINES TO BE MARKED IN FIELD BY CITY TRAFFIC ENGINEERING.
 - CONTRACTOR MAY REMOVE PARKING ON STREET TO FACILITATE CONSTRUCTION. CALL CITY TRAFFIC ENGINEERING AT (608) 267-8756 AT LEAST THREE DAYS IN ADVANCE TO OBTAIN NO PARKING SIGNS.
 - SPEED HUMPS SHALL BE CONSTRUCTED IN HALVES TO MAINTAIN TWO-WAY TRAFFIC AT ALL TIMES.
 - PLACE TEMPORARY STOP SIGNS ON EITHER SIDE OF EACH SPEED HUMP UNDER CONSTRUCTION WITH "TAKE TURN" SIGN PLAQUES.
 - PLACE ADVANCED WARNING SIGNS PER M.U.T.C.D. GUIDELINES.
 - WORK MAY TAKE PLACE MONDAY THRU FRIDAY, 7AM TO 7PM.
 - SPEED HUMPS TO BE CONSTRUCTED PER S.D.D. 4.10.



MARK	REVISION	DATE	BY
---	---	---	---
---	---	---	---
---	---	---	---
---	---	---	---

Designed By: #11102024 9:06 AM
Date: 1/10/2024 9:06 AM
Scale: 1" = 40'

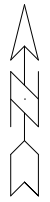
SPMUNH SPEED DR - LEOPOLD PARK SPEED HUMPS.DWG

SSM

CONTRACT NO: MADISON, WI

SSM-1

- NOTES:**
- RESTORE DISTURBED TERRACE AREA WITH 6 INCH OF TOPSOIL, SEED, AND EROSION MAT.
 - FINAL ASPHALT PATCHING LIMITS TO BE DETERMINED IN FIELD BY CONSTRUCTION ENGINEER.
 - RADII DIMENSIONED TO FACE OF CURB.



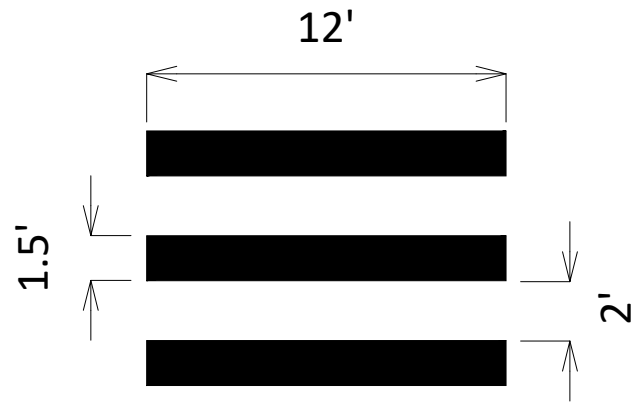
REMOVE EXISTING 6" PAVEMENT MARKING LINE

WINGRA DR

INSTALL STANDARD CONTINENTAL CROSSWALK

S PARK ST

STANDARD CONTINENTAL CROSSWALK DETAIL



MARK	REVISION	DATE	BY

MADISON, WI

CONTRACT NO:

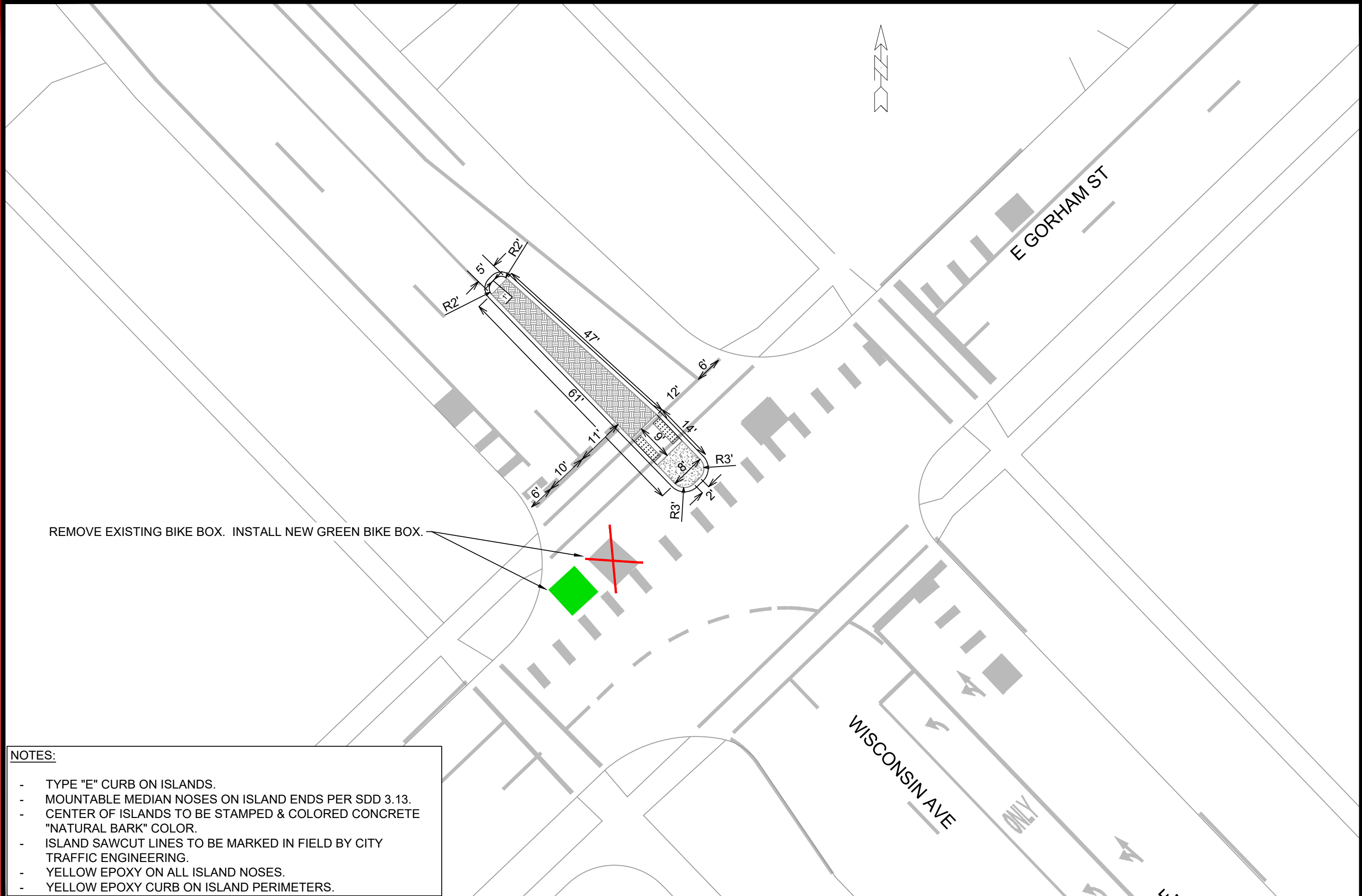
WINGRA DR AND S. PARK ST - BUMP OUT AND MARKINGS

SSM 2024

M:\DESIGN\Projects\14199\CAD\Traffic\SSM 2024 - LMC\Wingra Dr and Park St - SSM 2024 - LMC.dwg

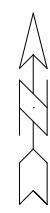
Designed By: LMC Date: 1/27/2024 3:13 PM Scale: 1:30





REMOVE EXISTING BIKE BOX. INSTALL NEW GREEN BIKE BOX.

- NOTES:**
- TYPE "E" CURB ON ISLANDS.
 - MOUNTABLE MEDIAN NOSES ON ISLAND ENDS PER SDD 3.13.
 - CENTER OF ISLANDS TO BE STAMPED & COLORED CONCRETE "NATURAL BARK" COLOR.
 - ISLAND SAWCUT LINES TO BE MARKED IN FIELD BY CITY TRAFFIC ENGINEERING.
 - YELLOW EPOXY ON ALL ISLAND NOSES.
 - YELLOW EPOXY CURB ON ISLAND PERIMETERS.




MARK	REVISION	DATE	BY

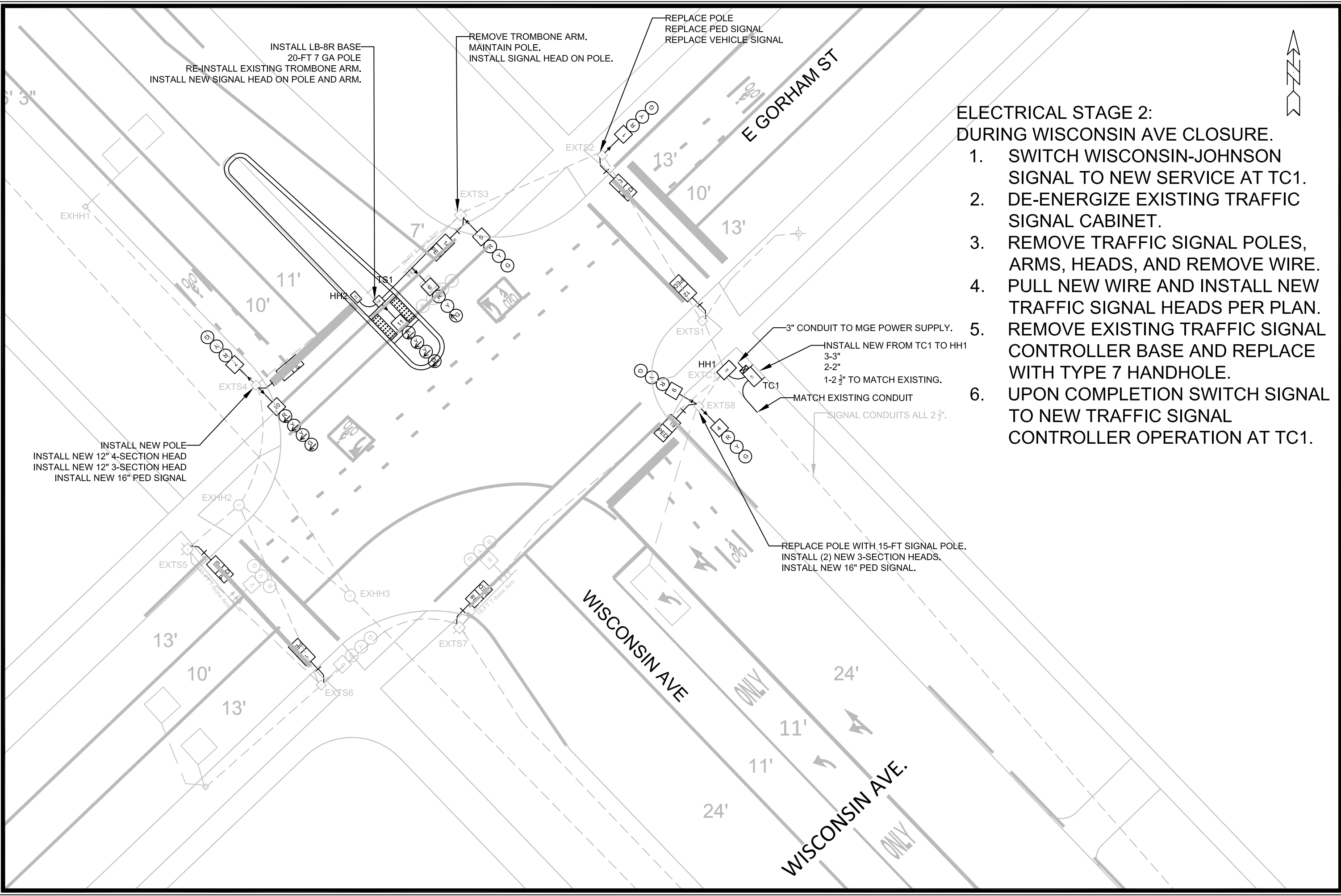
E. GORHAM AND WISCONSIN AVE - CENTER ISLAND

MADISON, WI

SSM 2024

M:\DESIGN\Projects\14199\CAD\Traffic\SSM 2024 - LMCIE - Gorham and Wisconsin Ave - SSM 2024 - LMC.dwg CONTRACT NO:





**ELECTRICAL STAGE 2:
DURING WISCONSIN AVE CLOSURE.**

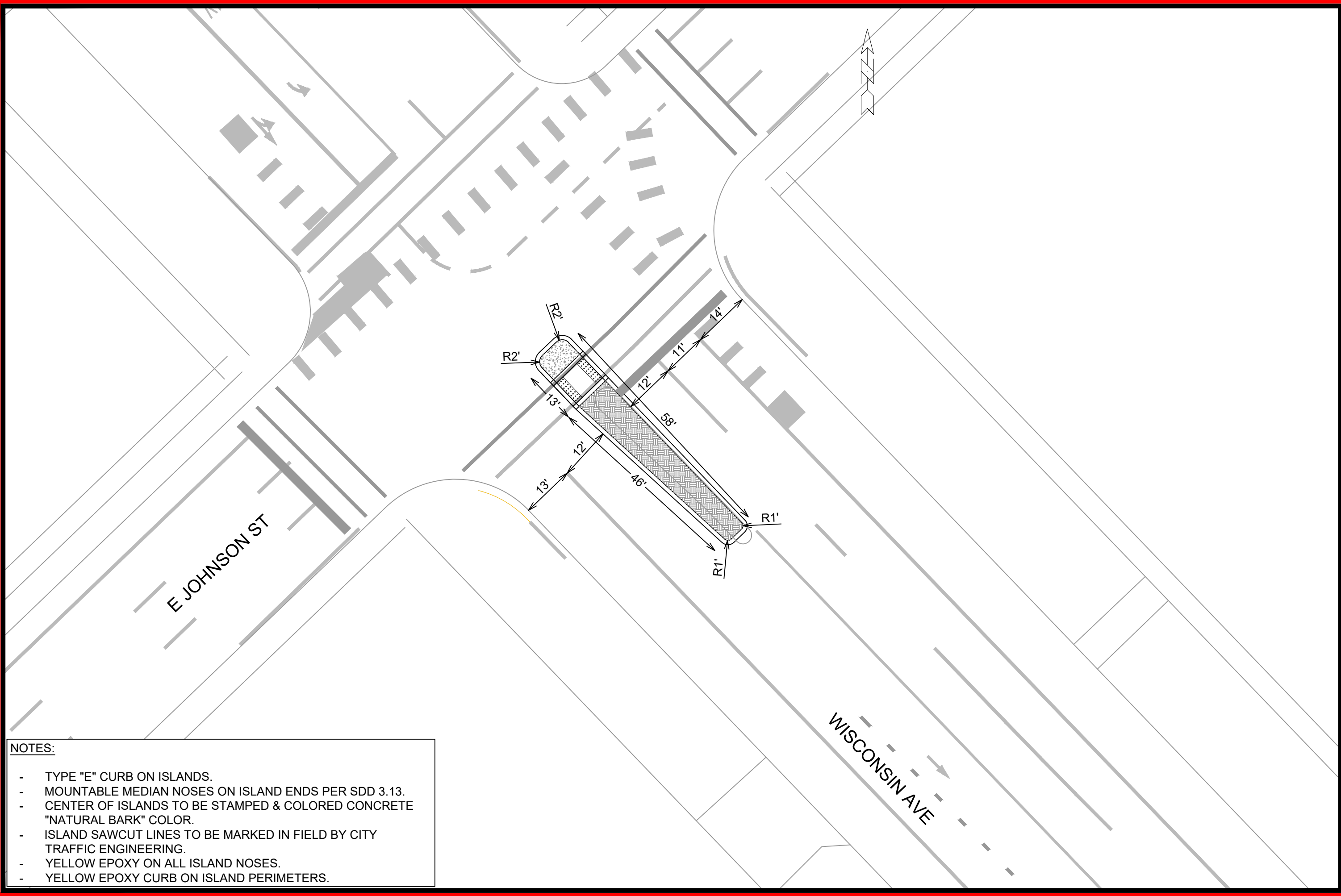
1. SWITCH WISCONSIN-JOHNSON SIGNAL TO NEW SERVICE AT TC1.
2. DE-ENERGIZE EXISTING TRAFFIC SIGNAL CABINET.
3. REMOVE TRAFFIC SIGNAL POLES, ARMS, HEADS, AND REMOVE WIRE.
4. PULL NEW WIRE AND INSTALL NEW TRAFFIC SIGNAL HEADS PER PLAN.
5. REMOVE EXISTING TRAFFIC SIGNAL CONTROLLER BASE AND REPLACE WITH TYPE 7 HANDHOLE.
6. UPON COMPLETION SWITCH SIGNAL TO NEW TRAFFIC SIGNAL CONTROLLER OPERATION AT TC1.

NO.	REVISION	DATE	BY
1			
2			
3			
4			
5			
6			
7			
8			
9			
10			
11			
12			
13			
14			
15			
16			
17			
18			
19			
20			

14199
MADISON, WI
8695
CONTRACT NO:

WISCONSIN & GORHAM
SAFE STREETS MADISON 2024 - WISCONSIN & GORHAM
M:\DESIGN\Projects\14199\CAD\Traffic\14199_TE Electric_JLS.dwg





- NOTES:**
- TYPE "E" CURB ON ISLANDS.
 - MOUNTABLE MEDIAN NOSES ON ISLAND ENDS PER SDD 3.13.
 - CENTER OF ISLANDS TO BE STAMPED & COLORED CONCRETE "NATURAL BARK" COLOR.
 - ISLAND SAWCUT LINES TO BE MARKED IN FIELD BY CITY TRAFFIC ENGINEERING.
 - YELLOW EPOXY ON ALL ISLAND NOSES.
 - YELLOW EPOXY CURB ON ISLAND PERIMETERS.

MARK	REVISION	DATE	BY
	Designed By: LMC	Date: 1/27/2024 3:21 PM	

E. JOHNSON ST & WISCONSIN AVE - CENTER ISLAND

SSM 2024

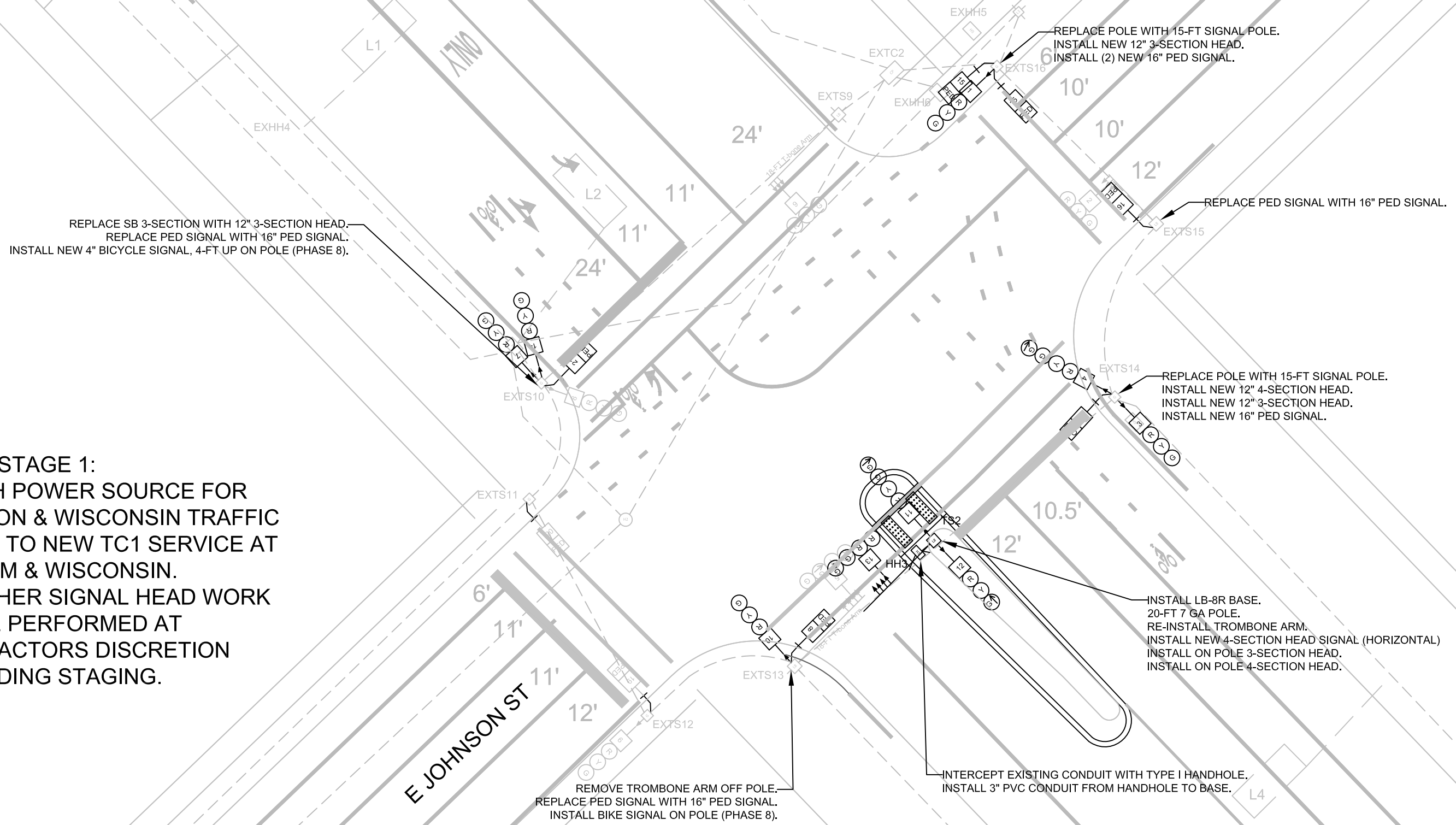
M:\DESIGN\Projects\14199\CAD\Traffic\SSM 2024 - LMCE - Gorham and Wisconsin Ave - SSM 2024 - LMC.dwg CONTRACT NO:



REPLACE SB 3-SECTION WITH 12" 3-SECTION HEAD.
 REPLACE PED SIGNAL WITH 16" PED SIGNAL.
 INSTALL NEW 4" BICYCLE SIGNAL, 4-FT UP ON POLE (PHASE 8).

ELECTRICAL STAGE 1:

1. SWITCH POWER SOURCE FOR JOHNSON & WISCONSIN TRAFFIC SIGNAL TO NEW TC1 SERVICE AT GORHAM & WISCONSIN.
2. ALL OTHER SIGNAL HEAD WORK MAY BE PERFORMED AT CONTRACTORS DISCRETION REGARDING STAGING.



MARK	REVISION	DATE	BY
14199	14199	1/19/2024	JLS

Scale: 1" = 20'

14199
 MADISON, WI
 WISCONSIN & JOHNSON
 SAFE STREETS MADISON 2024 - WISCONSIN & GORHAM
 CONTRACT NO: 8695
 M:\DESIGN\Projects\14199\CAD\Traffic\14199_TE Electric_JLS.dwg



14199
 E-3