














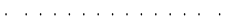























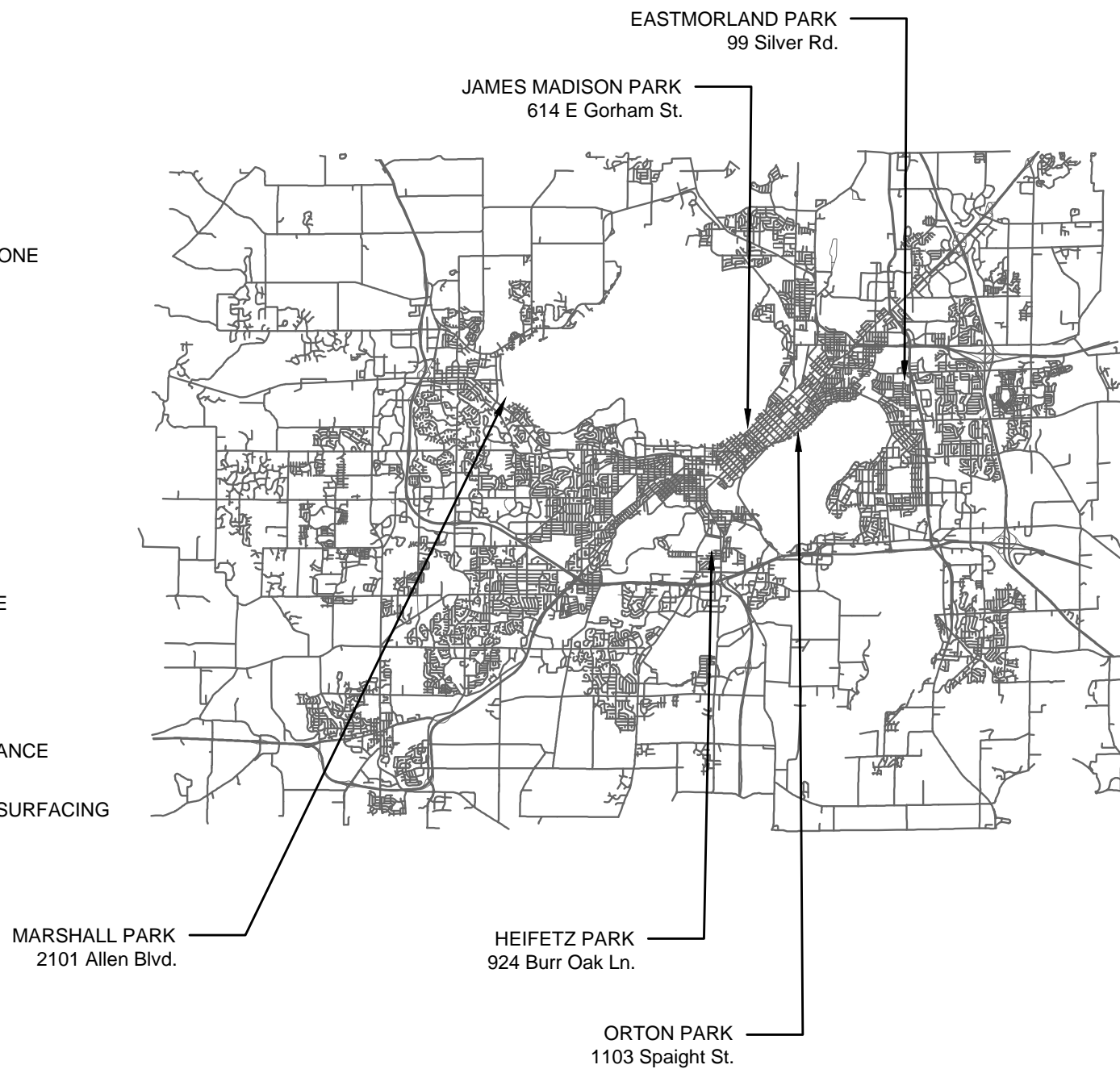
LEGEND

-  EX. ELECTRICAL HAND HOLE
-  EX. ELECTRICAL PEDESTAL
-  EX. TELEPHONE PEDESTAL
-  EX. TREE
-  EX. WATER HYDRANT
-  EX. WATER VALVE
-  EX. PROPERTY LINE
-  EX. EASEMENT
-  EX. FENCE LINE
-  EX. TREE LINE
-  EX. CONTOUR (INDEX)
-  EX. CONTOUR (INTER)
-  EX. ABANDONED UTILITY
-  EX. ELECTRIC
-  EX. FIBER OPTIC
-  EX. NATURAL GAS
-  EX. OVERHEAD LINE
-  EX. SANITARY SEWER
-  EX. STORM SEWER
-  EX. CABLE TV
-  EX. UNDERGROUND TELEPHONE
-  EX. WATER LINE
-  EX. GRAVEL
-  EX. CONCRETE
-  PRO. SPOT ELEVATION
-  PRO. CONTOUR (INDEX)
-  PRO. CONTOUR (INTER)
-  PRO. GRADING LIMITS
-  PRO. SILT SOCK
-  PRO. CONSTRUCTION FENCE
-  PRO. DRAINTILE
-  PRO. ASPHALT
-  PRO. WOOD MULCH
-  PRO. CONCRETE
-  PRO. CONSTRUCTION ENTRANCE
-  REMOVE EX. TOPSOIL
-  REMOVE EX. PLAYGROUND SURFACING

2026 PLAYGROUNDS - SET 2

MUNIS NUMBERS:

16103- 51-130, 15622-51-130, 16104-51-130, 16105-51-130, 16106-51-130



DESIGNED BY:

City of Madison
Department of Public Works
PARKS DIVISION
330 E Lakeside ST.
Madison, WI 53715

**MADISON
PARKS**



SHEET SCHEDULE

1 EASTMORLAND PARK

- 1.1 Project Location and Site Access
- 1.2 Existing Conditions
- 1.3 Demolition and Protection Plan
- 1.4 Site Plan
- 1.5 Grading and Erosion Control Plan
- 1.6 Design Computations

2 HEIFETZ PARK

- 2.1 Project Location and Site Access
- 2.2 Existing Conditions
- 2.3 Demolition and Protection Plan
- 2.4 Site Plan
- 2.5 Grading and Erosion Control Plan
- 2.6 Design Computations

3 JAMES MADISON PARK

- 3.1 Project Location and Site Access
- 3.2 Existing Conditions
- 3.3 Demolition and Protection Plan
- 3.4 Site Plan
- 3.5 Grading and Erosion Control Plan
- 3.6 Design Computations

4 MARSHALL PARK

- 4.1 Project Location and Site Access
- 4.2 Existing Conditions
- 4.3 Demolition and Protection Plan
- 4.4 Site Plan
- 4.5 Grading and Erosion Control Plan
- 4.6 Design Computations

5 ORTON PARK

- 5.1 Project Location and Site Access
- 5.2 Existing Conditions
- 5.3 Demolition and Protection Plan
- 5.4 Site Plan
- 5.5 Grading and Erosion Control Plan
- 5.6 Design Computations

PROJECT:

*2026 PLAYGROUNDS -
SET 2*

PROJECT ADDRESS:

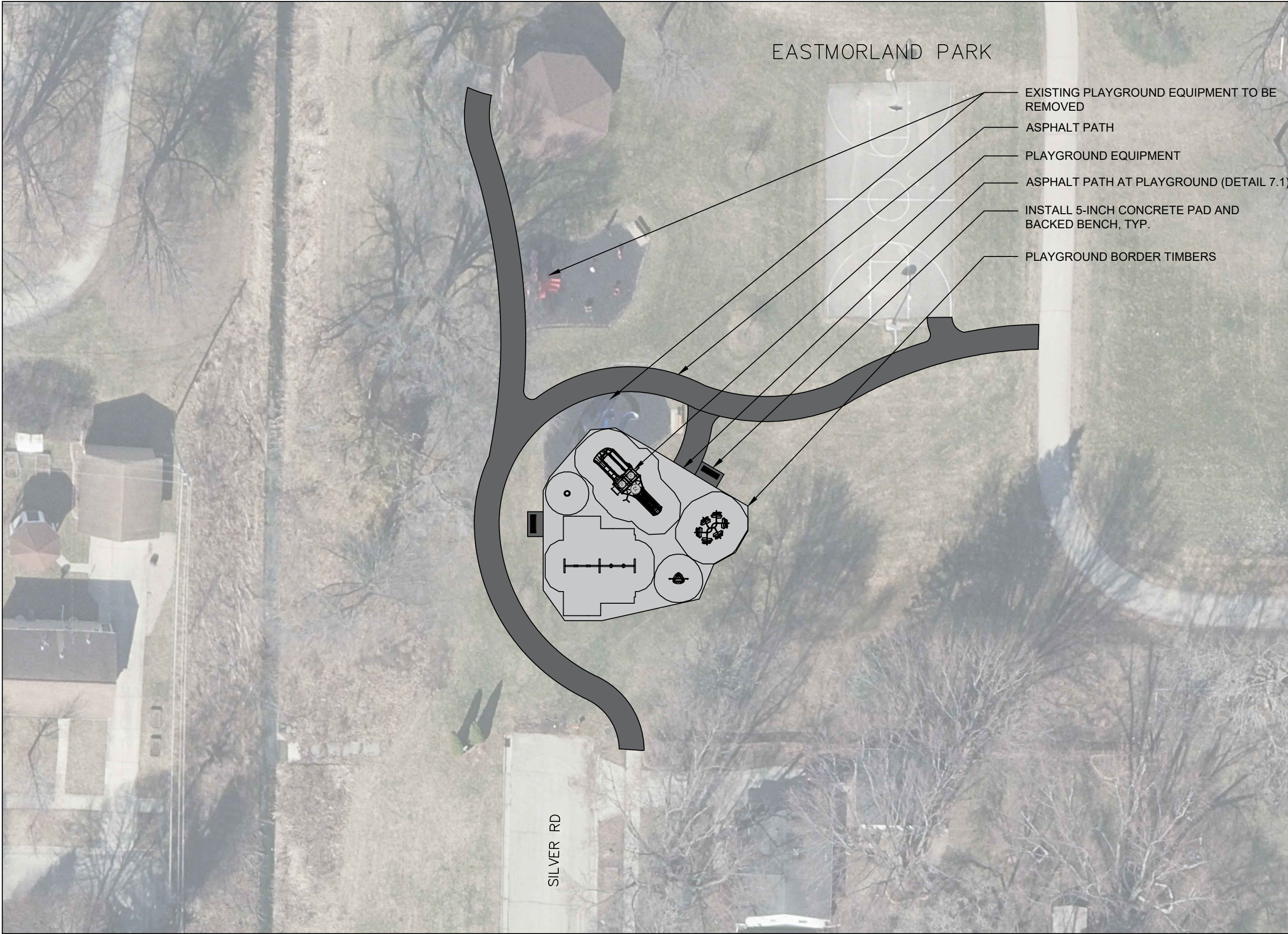
Although every effort has been made in preparing these plans and checking them for accuracy, the contractor and subcontractors must check all details and dimensions of their trade and be responsible for the same.

ITEM	DATE
ADVERTISED TO BID	2025-10-30

PUBLIC WORKS PROJECT #:
#9806

SHEET TITLE:
COVER SHEET

SHEET NUMBER:

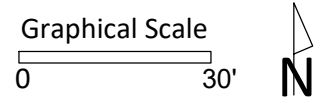


EASTMORLAND PARK

- EXISTING PLAYGROUND EQUIPMENT TO BE REMOVED
- ASPHALT PATH
- PLAYGROUND EQUIPMENT
- ASPHALT PATH AT PLAYGROUND (DETAIL 7.1)
- INSTALL 5-INCH CONCRETE PAD AND BACKED BENCH, TYP.
- PLAYGROUND BORDER TIMBERS

City of Madison
 Department of Public Works
PARKS DIVISION
 330 E Lakeside ST.
 Madison, WI 53715

**MADISON
 PARKS**



PROJECT:
*2026 PLAYGROUNDS -
 SET 2*

PROJECT ADDRESS:
*Eastmorland Park
 99 Silver Rd,
 Madison, WI 53714*

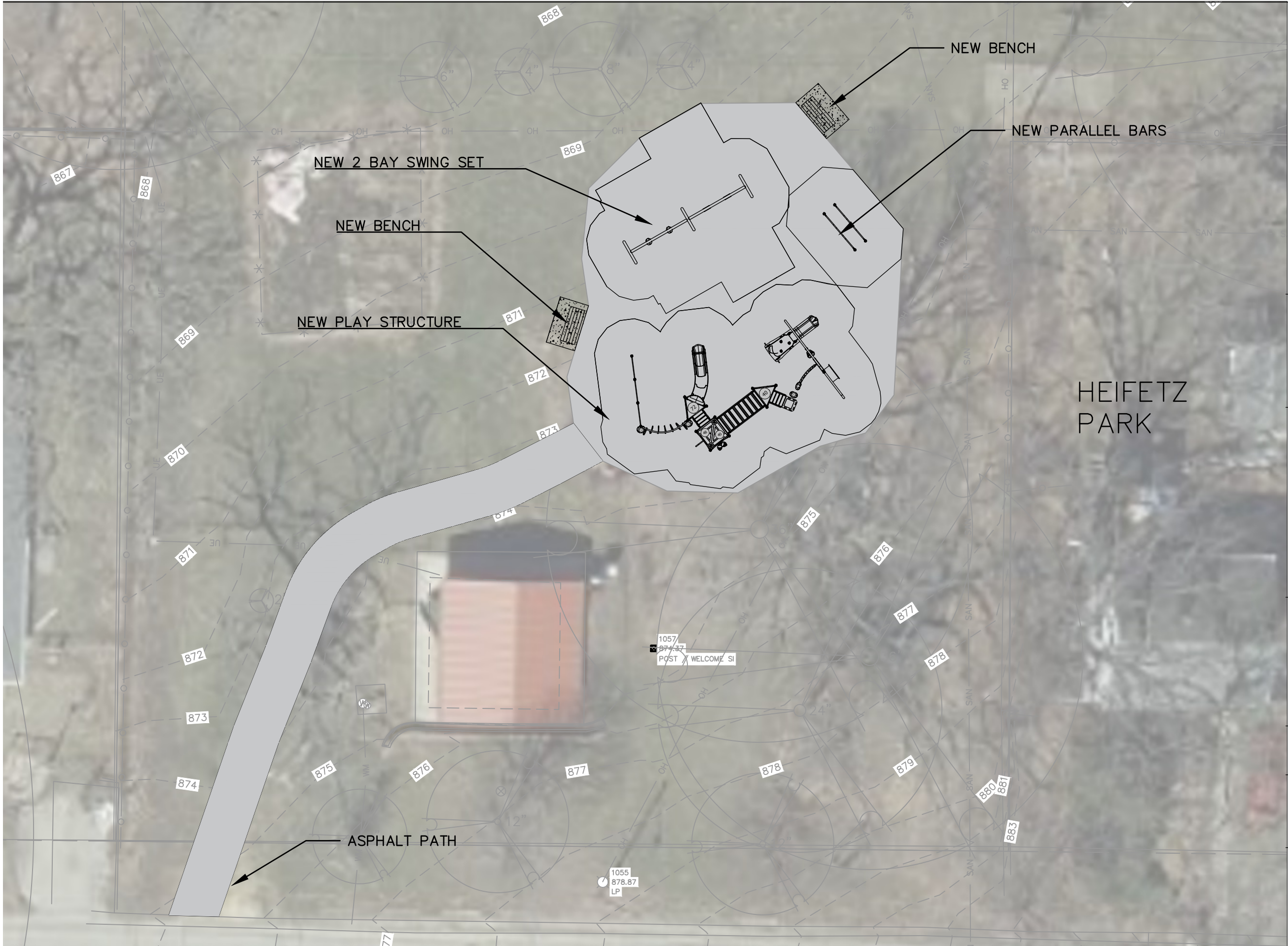
Although every effort has been made in preparing these plans and checking them for accuracy, the contractor and subcontractors must check all details and dimensions of their trade and be responsible for the same.

ITEM	DATE
PLANS AND SPECS	06/10/2026
ADVERTISED TO BID	08/06/2026

PUBLIC WORKS PROJECT #:
#9806

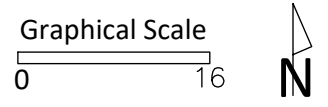
SHEET TITLE:
SITE PLAN

SHEET NUMBER:
1.4



City of Madison
 Department of Public Works
PARKS DIVISION
 330 E Lakeside ST.
 Madison, WI 53715

**MADISON
 PARKS**



PROJECT:
**2026 PLAYGROUNDS -
 SET 1**

PROJECT ADDRESS:
HEIFETZ PARK
 924 Burr Oak Lane
 Madison, WI 53713

Although every effort has been made in preparing these plans and checking them for accuracy, the contractor and subcontractors must check all details and dimensions of their trade and be responsible for the same.

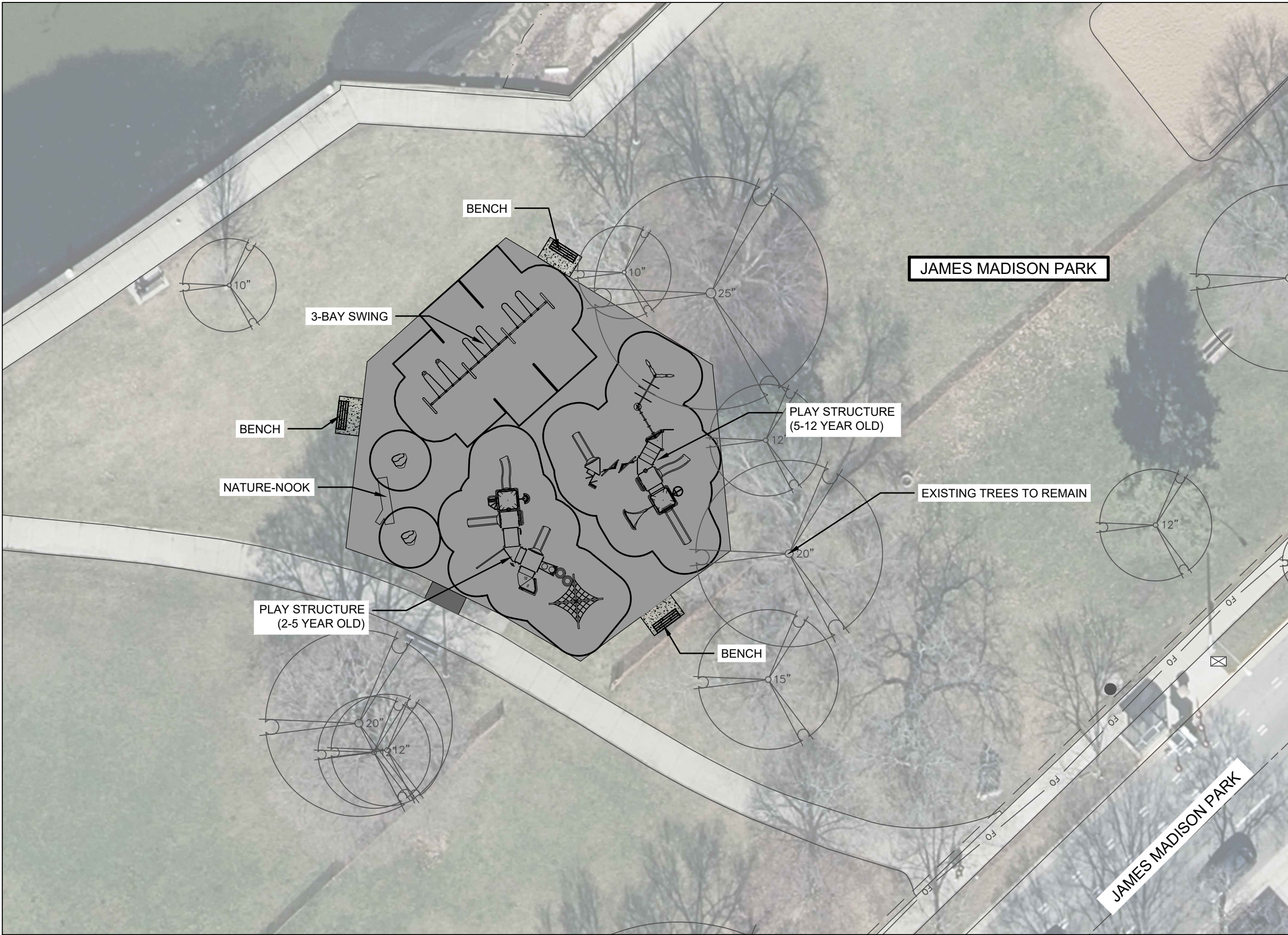
ITEM	DATE
PLANS AND SPECS	06/10/2026
ADVERTISED TO BID	08/06/2026

PUBLIC WORKS PROJECT #:
#9806

SHEET TITLE:
SITE PLAN

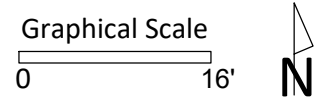
SHEET NUMBER:
2.4

F:\Parrot\Planning\Capital Projects\Playgrounds\2026 Capital Projects\Set 2\CAD Plans\James Madison\JMP Playground 2026_Sheets.dwg



City of Madison
 Department of Public Works
PARKS DIVISION
 330 E Lakeside ST.
 Madison, WI 53715

**MADISON
 PARKS**



PROJECT:
**2026 PLAYGROUNDS -
 SET 2**

PROJECT ADDRESS:
*James Madison Park
 614 E. Gorham St.
 Madison, WI 53703*

Although every effort has been made in preparing these plans and checking them for accuracy, the contractor and subcontractors must check all details and dimensions of their trade and be responsible for the same.

ITEM	DATE
ADVERTISED TO BID	2026-xx-xx

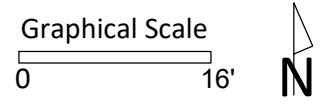
PUBLIC WORKS PROJECT #:
#9806

SHEET TITLE:
SITE PLAN

SHEET NUMBER:
3.4

City of Madison
 Department of Public Works
PARKS DIVISION
 330 E Lakeside ST.
 Madison, WI 53715

**MADISON
 PARKS**



PROJECT:
*2026 PLAYGROUNDS -
 SET 2*

PROJECT ADDRESS:
*Marshall Park
 2101 Allen Blvd.,
 Madison, WI 53705*

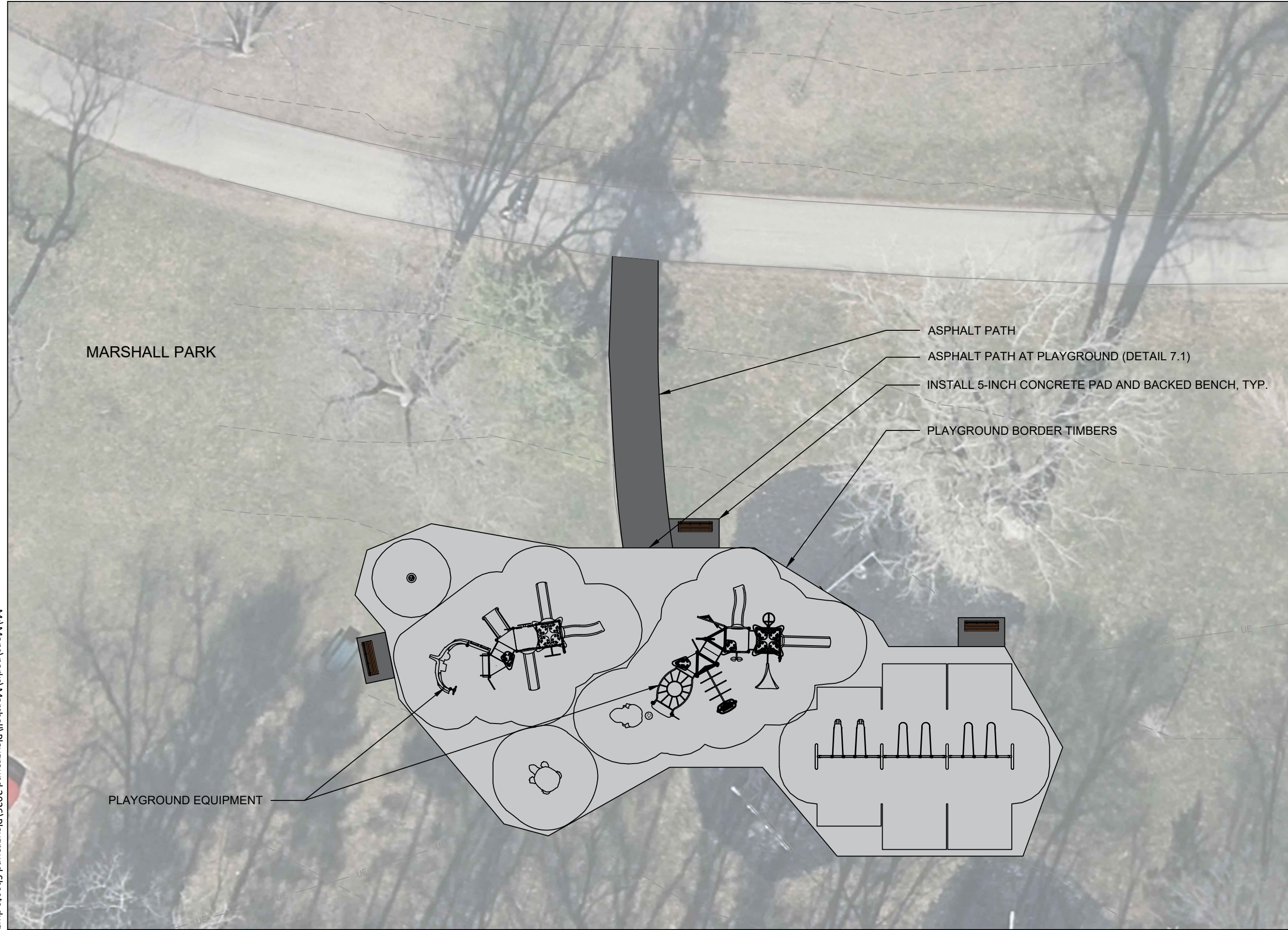
Although every effort has been made in preparing these plans and checking them for accuracy, the contractor and subcontractors must check all details and dimensions of their trade and be responsible for the same.

ITEM	DATE
PLANS AND SPECS	06/10/2026
ADVERTISED TO BID	08/06/2026

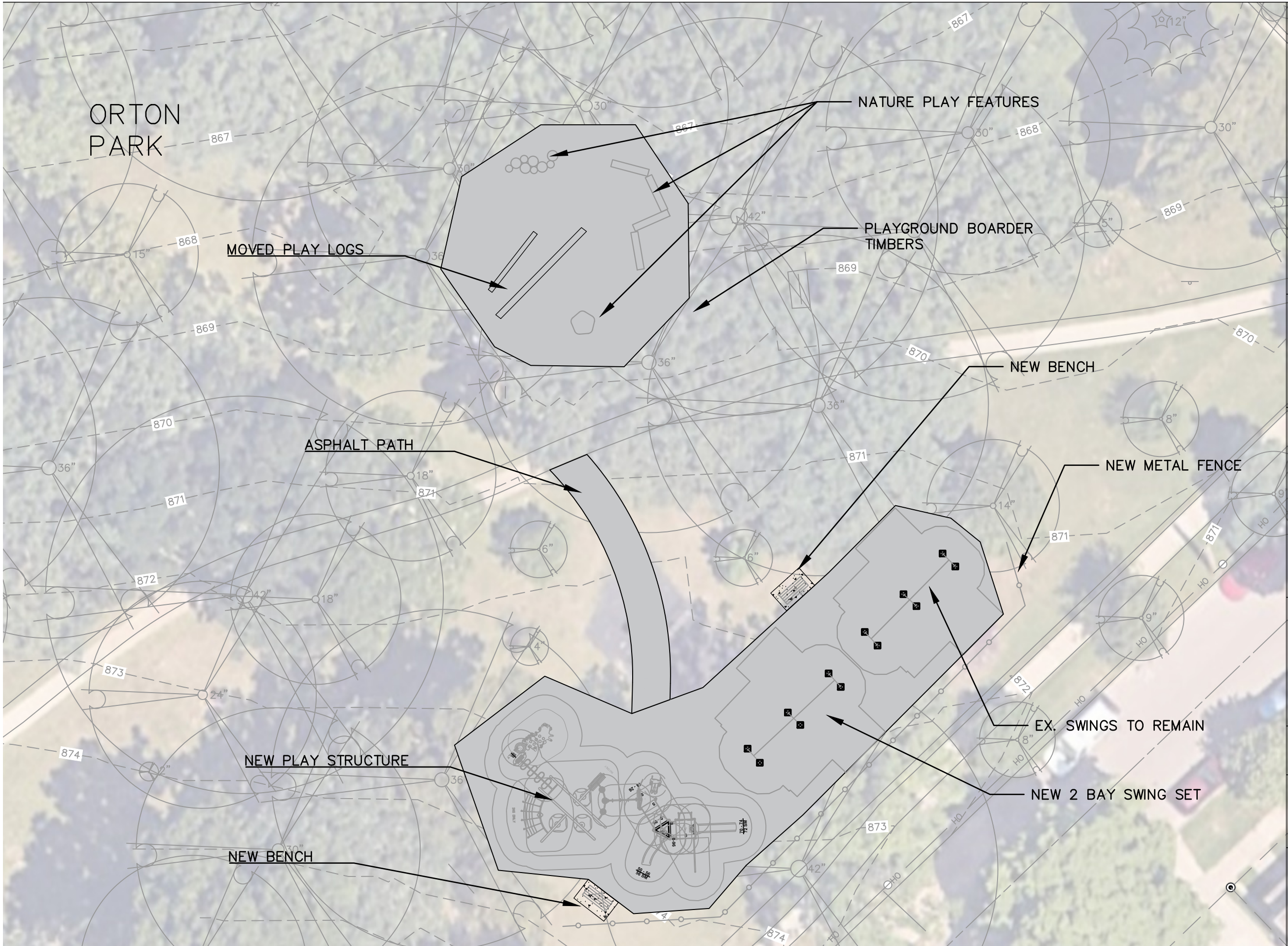
PUBLIC WORKS PROJECT #:
#9806

SHEET TITLE:
SITE PLAN

SHEET NUMBER:
4.4

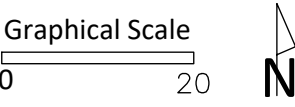


M:\Maps\parks\Marshall\Playground 2026\Playground Sheets.dwg



City of Madison
 Department of Public Works
PARKS DIVISION
 330 E Lakeside ST.
 Madison, WI 53715

**MADISON
 PARKS**



PROJECT:
**2026 PLAYGROUNDS -
 SET 1**

PROJECT ADDRESS:
**ORTON PARK
 1103 Spaight St
 Madison, WI 53703**

Although every effort has been made in preparing these plans and checking them for accuracy, the contractor and subcontractors must check all details and dimensions of their trade and be responsible for the same.

ITEM	DATE
PLANS AND SPECS	06/10/2026
ADVERTISED TO BID	08/06/2026

PUBLIC WORKS PROJECT #:
#9806

SHEET TITLE:
SITE PLAN

SHEET NUMBER:
5.4