

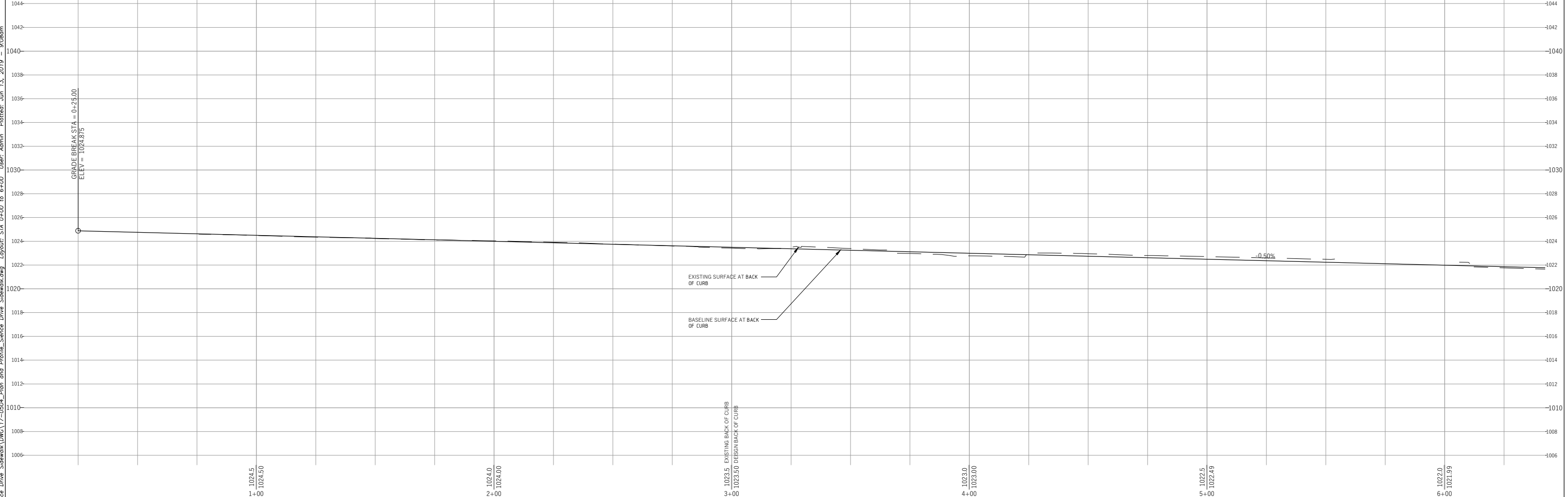
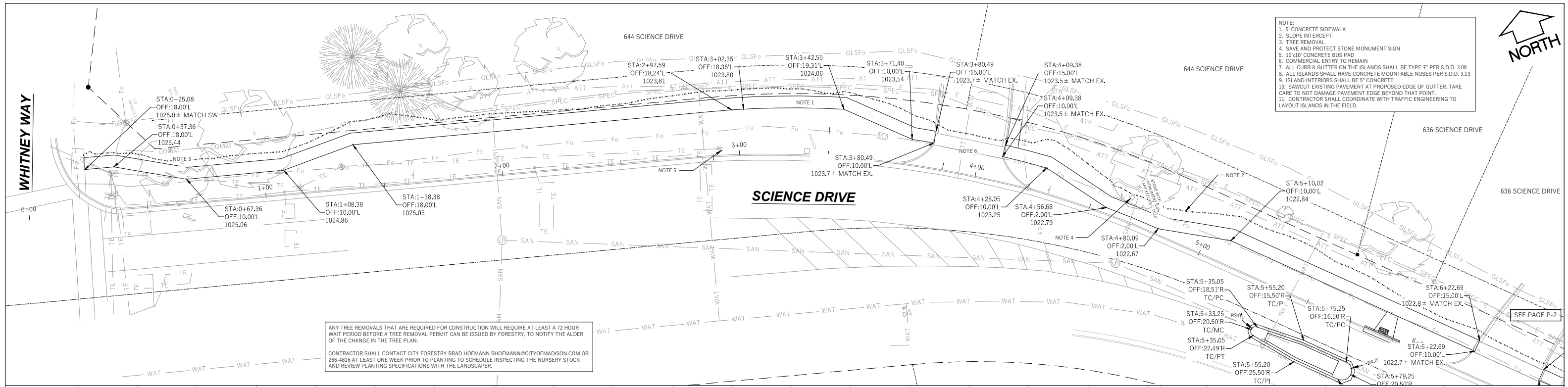
**Time:** 6/11/2019 11:21:25 AM

**Session:** C:\GTViewer\_Sessions\Deming & Fourier SW.gts

**City of Madison, WI - GIS/Mapping data**

Printed By: entnt

Disclaimer: The City makes no representation about the accuracy of these records and shall not be liable for any damages



UNIVERSITY RESEARCH PARK  
SCIENCE DRIVE SIDEWALK

CITY OF MADISON, DANE COUNTY, WI

Sheet Title:  
PLAN AND PROFILE  
SCIENCE DRIVE  
STA 0+00 TO 6+00

SCIENCE DRIVE  
MADISON, WI 53711

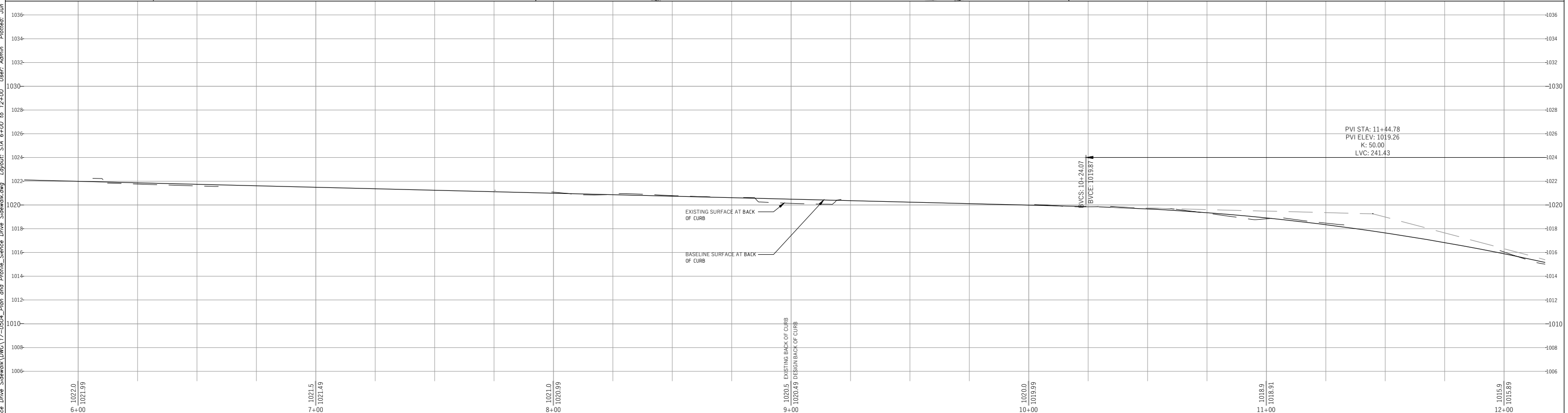
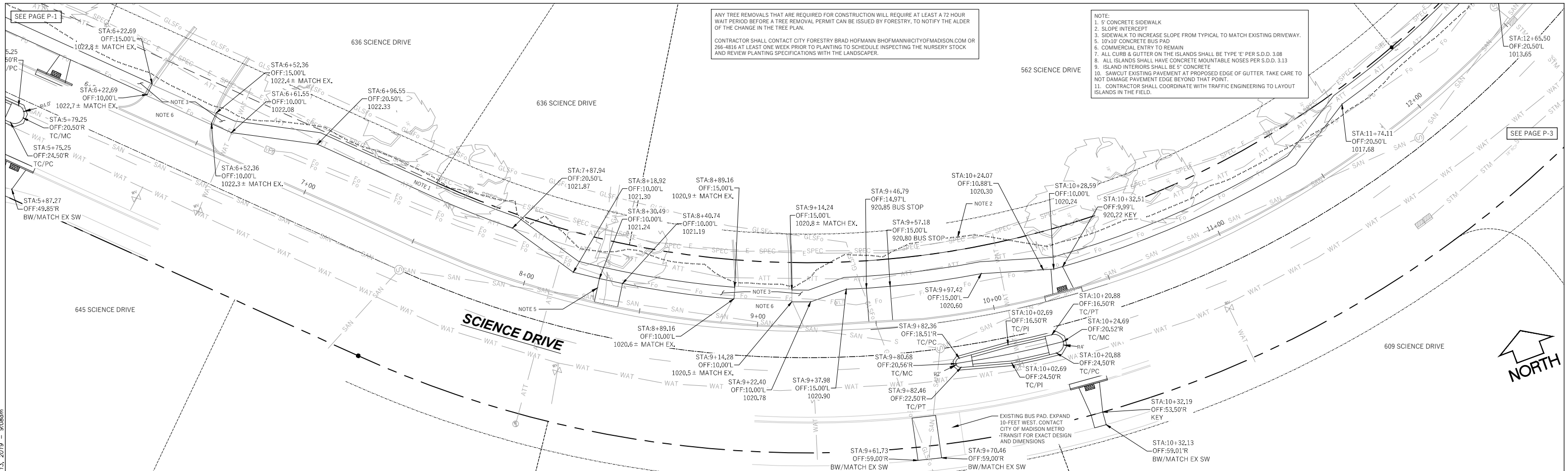
Toll Free (800) 242-8511 or- 811  
Hearing Impaired TDD (800) 542-2289  
www.DiggersHotline.com

Graphic Scale  
0' 5' 10' 20' 30'  
1" = 40'

Revisions:	No.	Date:	Description:

Wyser Number	17-0504
Set Type	PRELIMINARY
Date Issued	06/13/2019
Sheet Number	P-1

File: W:\2017\170504\_LRP - Science Drive Sidewalk\DWG\17-0504\_Plan and Profile\_Science Drive Sidewalk.dwg Layout: STA 0+00 to 6+00 User: Admin Plotted: Jun 13, 2019 9:08am



UNIVERSITY RESEARCH PARK  
SCIENCE DRIVE SIDEWALK  
CITY OF MADISON, DANE COUNTY, WI

Sheet Title:  
PLAN AND PROFILE  
SCIENCE DRIVE  
STA 6+00 TO 12+00

SCIENCE DRIVE  
MADISON, WI 53711

**DIGGERS HOTLINE**  
Toll Free (800) 242-8511 or- 811  
Hearing Impaired TDD (800) 542-2289  
www.DiggersHotline.com

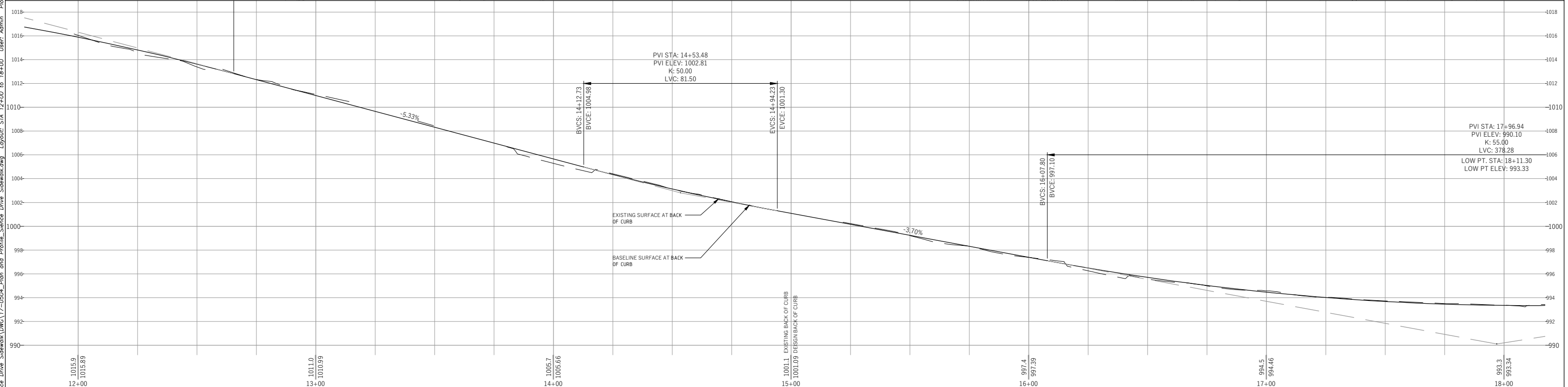
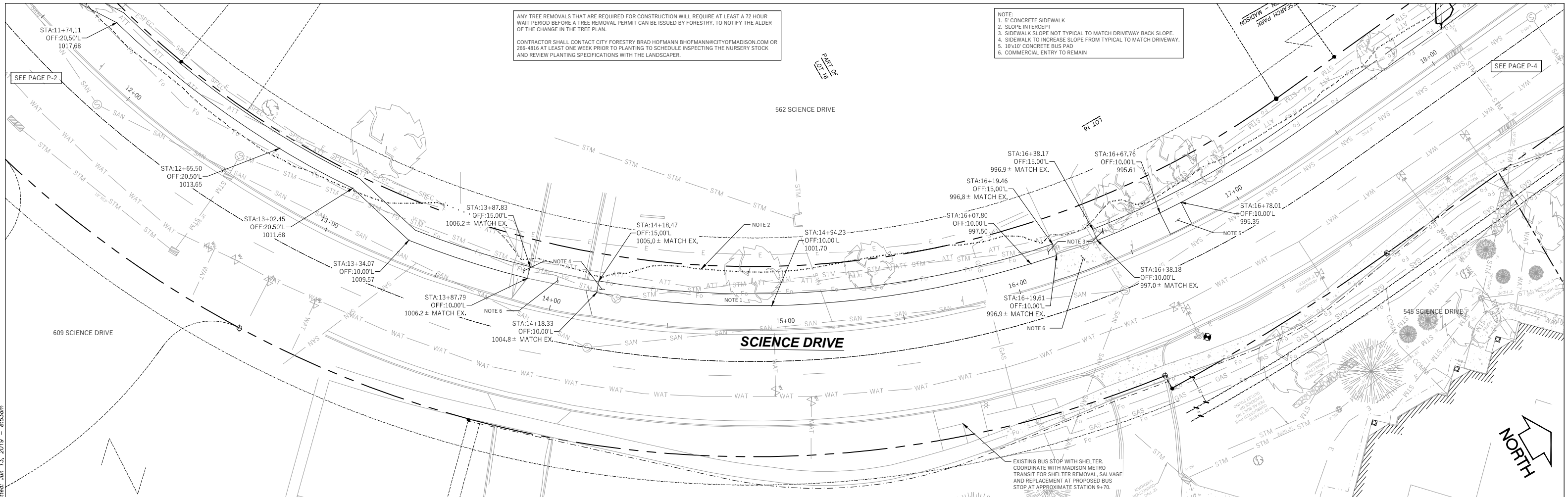
Graphic Scale  
0' 5' 10' 20' 30'  
1" = 40'

Revisions:	No.	Date:	Description:
	1018.9		
	1018.91		

Wyser Number	17-0504
Set Type	PRELIMINARY
Date Issued	06/13/2019
Sheet Number	P-2

File: W:\2017\170504\_LRP - Science Drive Sidewalk\DWG\17-0504\_Plan and Profile\_Science Drive Sidewalk.dwg Layout: STA 6+00 to 12+00 User: Admin Plotted: Jun 13, 2019 - 9:08am

File: W:\2017\170504\_LRP - Science Drive Sidewalk\DWG\17-0504\_Plan and Profile\_Science Drive Sidewalk.dwg Layout: STA 12+00 to 18+00 User: Admin Plotted: Jun 13, 2019 - 8:55am



**WYSER ENGINEERING**

UNIVERSITY RESEARCH PARK  
 SCIENCE DRIVE SIDEWALK

CITY OF MADISON, DANE COUNTY, WI

Sheet Title:  
 PLAN AND PROFILE  
 SCIENCE DRIVE  
 STA 12+00 TO 18+00

SCIENCE DRIVE  
 MADISON, WI 53711

**DIGGERS HOTLINE**

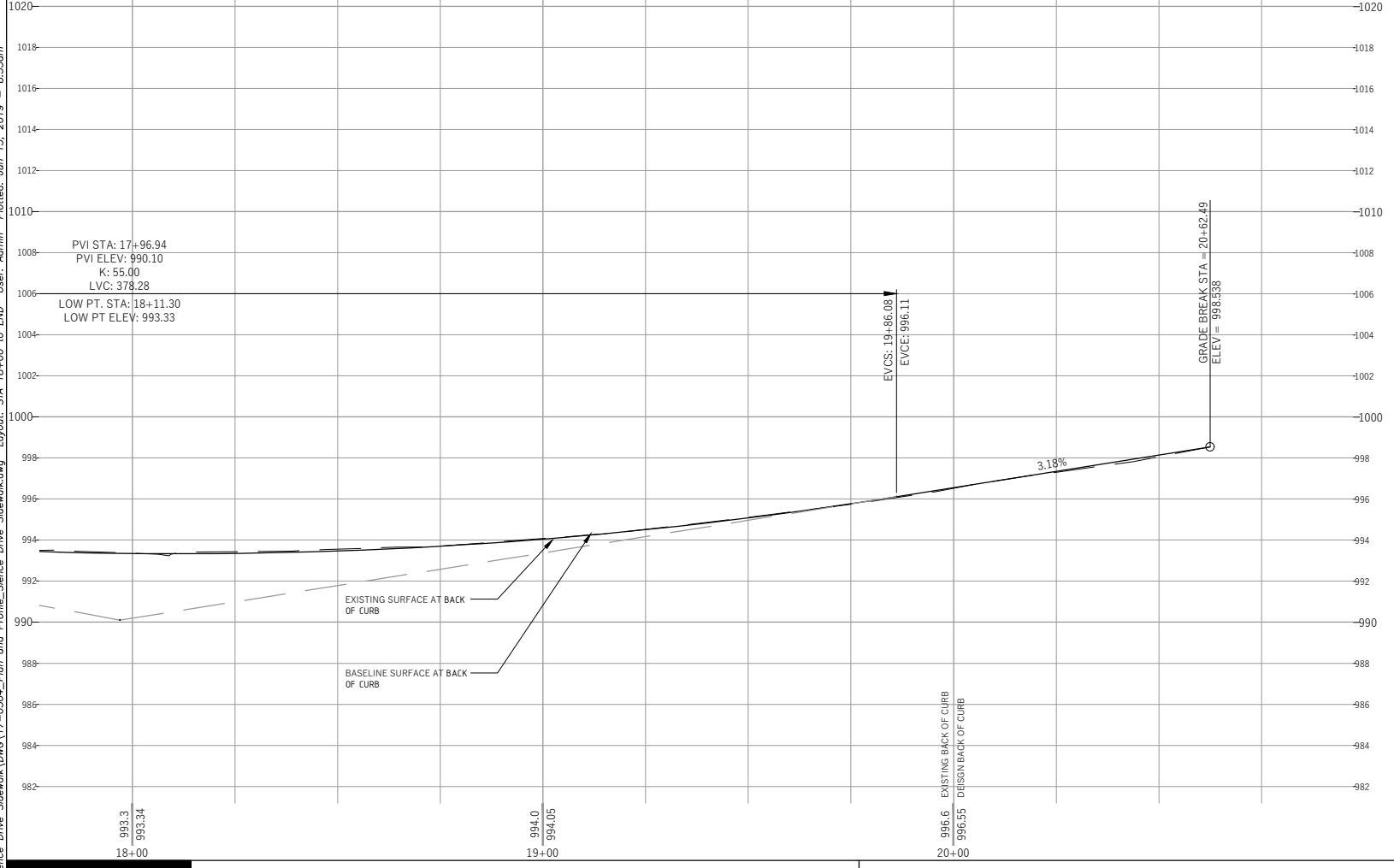
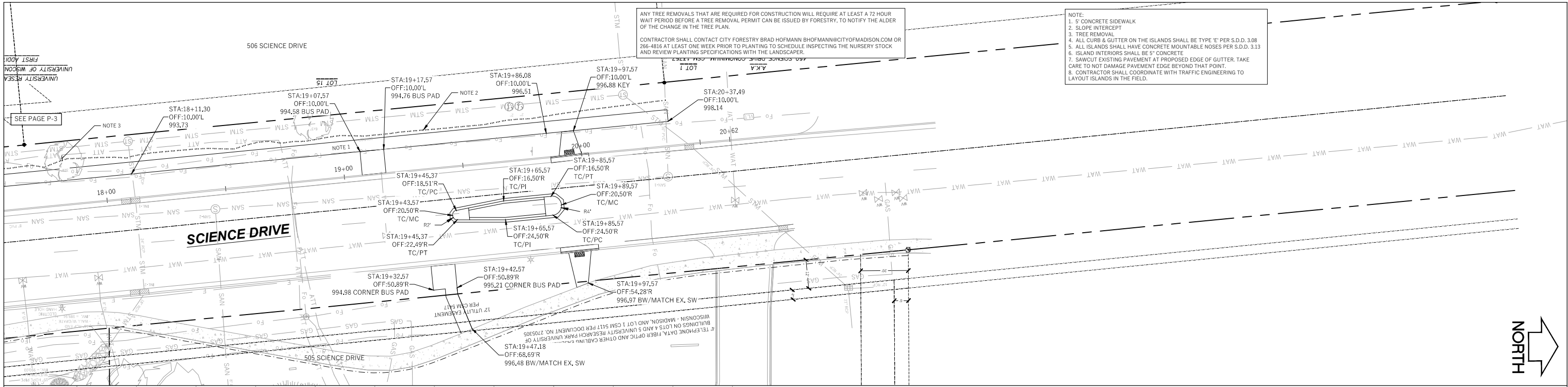
Toll Free (800) 242-8511 or- 811  
 Hearing Impaired TDD (800) 542-2289  
 www.DiggersHotline.com

Graphic Scale  
 0" = 5' 10" = 20' 30"  
 1" = 40'

Revisions:	No.	Date:	Description:
	994.5		
	994.6		

Wyser Number	17-0504
Set Type	PRELIMINARY
Date Issued	06/13/2019
Sheet Number	P-3

File: W:\2017\170504\_LRP - Science Drive Sidewalk\DWG\17-0504\_Plan and Profile\_Science Drive Sidewalk.dwg Layout: STA 18+00 to END User: Admin Pkdated: Jun 13, 2019 - 8:55am



UNIVERSITY RESEARCH PARK  
SCIENCE DRIVE SIDEWALK  
CITY OF MADISON, DANE COUNTY, WI

Sheet Title:  
PLAN AND PROFILE  
SCIENCE DRIVE  
STA 18+00 TO END

SCIENCE DRIVE  
MADISON, WI 53711

**DIGGERS HOTLINE**

Toll Free (800) 242-8511 or- 811  
Hearing Impaired TDD (800) 542-2289  
www.DiggersHotline.com

Graphic Scale  
0" 5' 10' 20' 30'  
1" = 40'

No.	Date	Description

Wyser Number	17-0504
Set Type	PRELIMINARY
Date Issued	06/13/2019
Sheet Number	P-4