SITE LOCATOR MAP

BROOKS ST. REDEVELOPMENT
306 N. BROOKS ST. MADISON

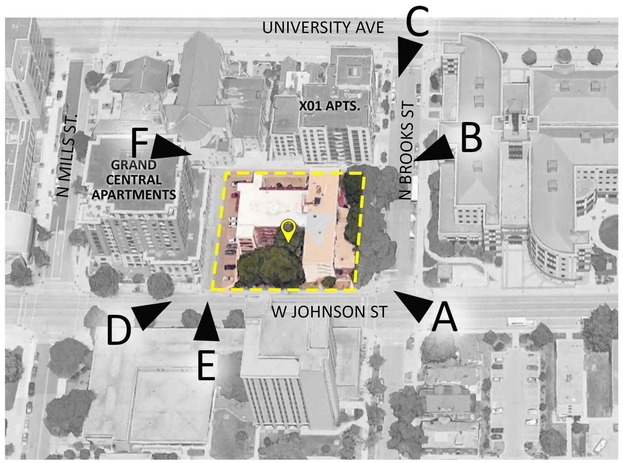

SITE MAP

A



B

C

D



E



F

CONTEXT IMAGES

BROOKS ST. REDEVELOPMENT
306 N. BROOKS ST., MADISON

knothe • bruce ARCHITECTS

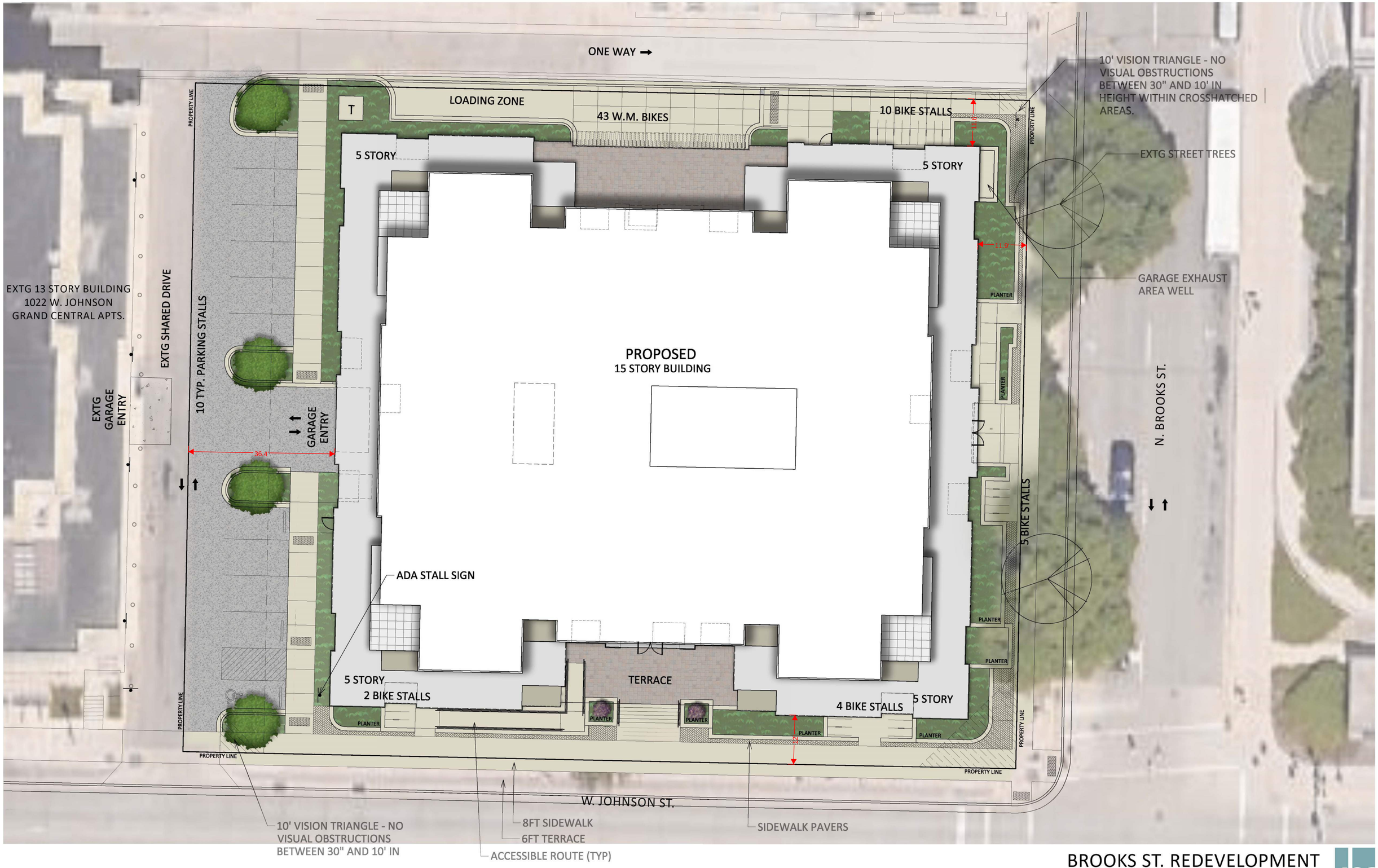

0 10' 20' 40'
GRAPHIC SCALE

SITE PLAN

BROOKS ST. REDEVELOPMENT

306 S. BROOKS ST., MADISON

PLAN COMMISSION MEETING | 2024.07.08 | 2405

knothe•bruce ARCHITECTS

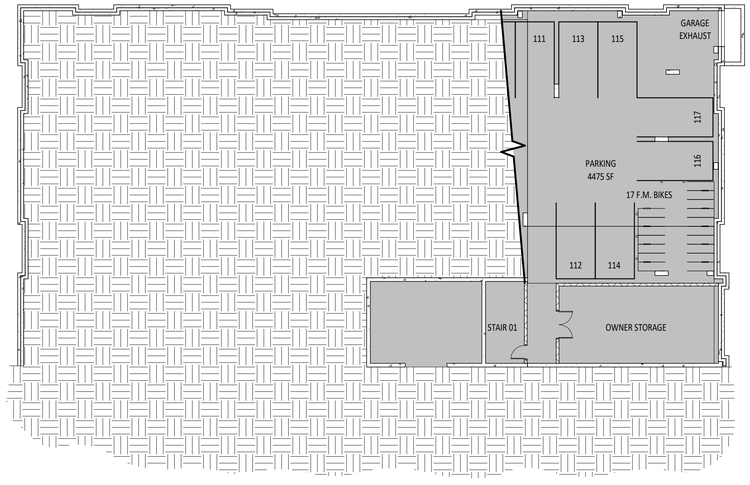

LOWER PARKING LEVEL 02

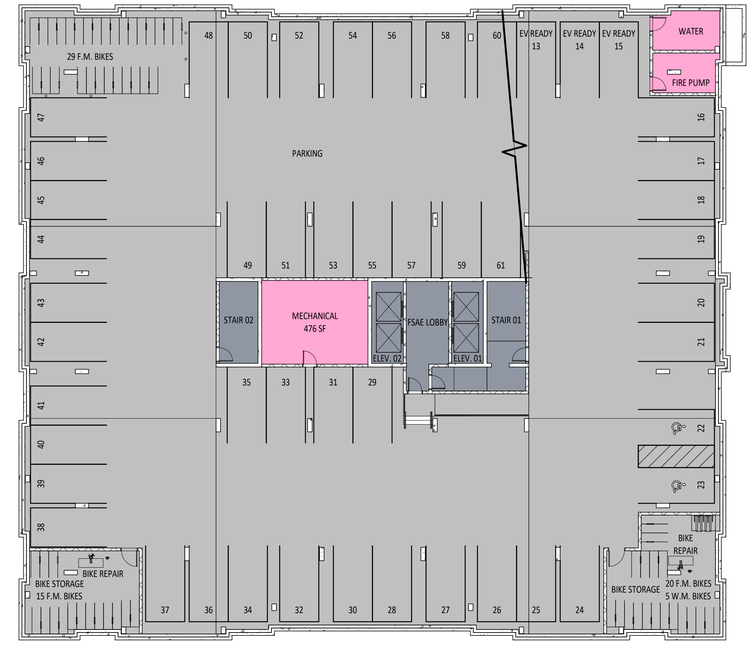

PARKING LEVEL 01

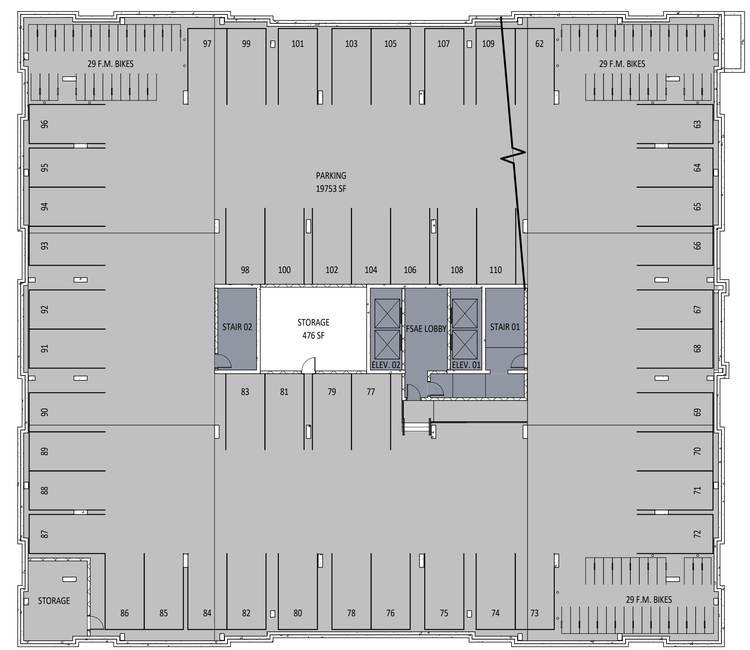

PARKING LEVEL 02

LEVEL 01

Floor Plan Designations

- Studio
- 1 Bed
- 2 Bed
- 3 Bed
- 4 Bed
- 5 Bed
- Amenity - Active
- Amenity - Leasure
- Circulation
- Parking
- Support Spaces

COLOR FLOOR PLANS

BROOKS ST. REDEVELOPMENT

306 N BROOKS ST. MADISON, WI

PLAN COMMISSION MEETING | 2024.07.08 | 2405

knothe • bruce ARCHITECTS

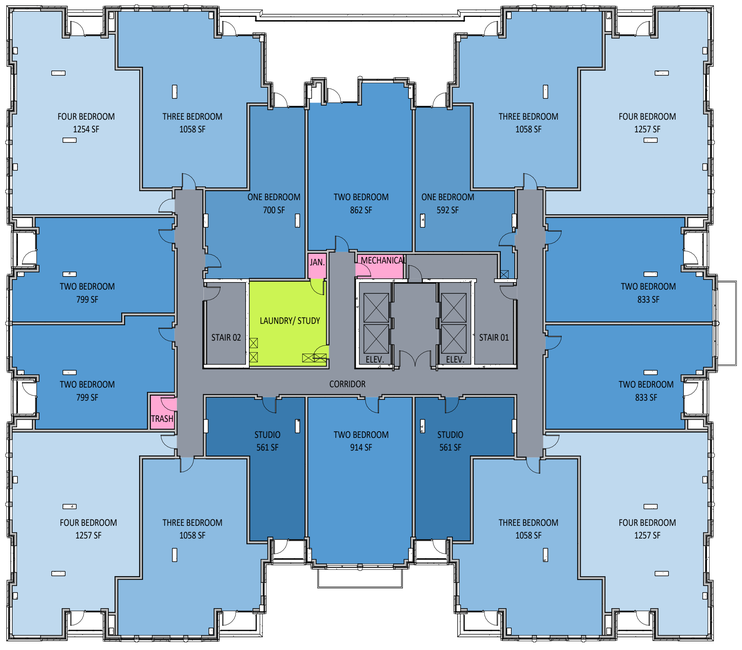

LEVEL 02-05

LEVEL 12-14

LEVEL 06-11

LEVEL 15

Floor Plan Designations

- Studio
- 1 Bed
- 2 Bed
- 3 Bed
- 4 Bed
- 5 Bed
- Amenity - Active
- Amenity - Leasure
- Circulation
- Parking
- Support Spaces

COLOR FLOOR PLANS

BROOKS ST. REDEVELOPMENT

306 N BROOKS ST. MADISON, WI

PLAN COMMISSION MEETING | 2024.07.08 | 2405

knothe • bruce ARCHITECTS

VIEW FROM STREET INTERSECTION

BROOKS ST. REDEVELOPMENT

306 N BROOKS ST. MADISON, WI

PLAN COMMISSION MEETING | 2024.07.08 | 2405

knothe • bruce ARCHITECTS

VIEW FROM STREET LEVEL

BROOKS ST. REDEVELOPMENT

306 N BROOKS ST. MADISON, WI

knothe • bruce ARCHITECTS

VIEW FROM ACCROSS STREET

BROOKS ST. REDEVELOPMENT

306 N BROOKS ST. MADISON, WI

PLAN COMMISSION MEETING | 2024.07.08 | 2405

knothe • bruce ARCHITECTS