

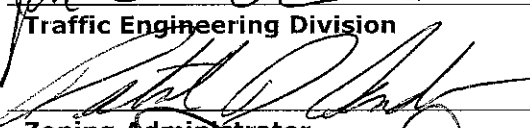





**City of Madison  
Final Subdivision Plat or Certified Survey Map  
Approval Certification**

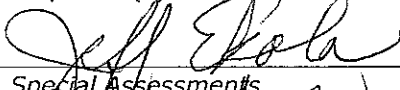

**Check One:**

- The Final Subdivision Plat of \_\_\_\_\_, or
- Certified Survey Map, Section 11 T7H, Town of BLOOMING GROVE
- Address of Property: 6210 COTTAGE GROVE RD.
- Parcel Number(s): 0710-11-0303-4
- Date of Plan Commission review or administrative approval: 7-6-2009
- Date of Common Council approval: 7-21-2009 by Resolution No. 09-00677; I.D. No. 09-00677 15235

This is to certify that the conditions of approval have been complied with and the final subdivision plat or certified survey map may be approved by the City Clerk per the authority of the Common Council.

<u></u> City Engineering Division	<u>9/8/09</u> Date
<u></u> Traffic Engineering Division	<u>9/1/09</u> Date
<u></u> Zoning Administrator	<u>9/2/09</u> Date
<u></u> Parks Division	<u>9/08/09</u> Date
<u>Madison Water Utility</u>	<u>Date</u>
<u></u> Office of Real Estate Services	<u>9/08/2009</u> Date
<u></u> Planning Division/ Plan Commission Secretary	<u>9/8/2009</u> Date
<u>Other</u>	<u>Date</u>

This is to certify that the real estate tax and special assessment obligations are paid for the parcel(s) listed above, as certified by the Office of Real Estate Services.

<u></u> Special Assessments	<u>9/08/2009</u> Date
<u></u> Real Estate Taxes	<u>9/08/2009</u> Date