




**City of Madison
Final Subdivision Plat or Certified Survey Map
Approval Certification**


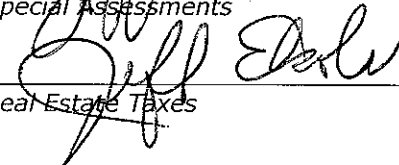
Check One:

The Final Subdivision Plat of _____, or
 Certified Survey Map, Section 7, Town of BLOOMING GROVE (07/10)
 Address of Property: 1246-52 WILLIAMSON ST./308-10 S. BALOWIN ST
 Parcel Number(s): 251-0710-072-2829-2/-2830-9/-2831-7
 Date of Plan Commission review or administrative approval: 18 NOVEMBER 2009
 Date of Common Council approval: 17 NOVEMBER 2009 by Resolution No. 09-00961; I.D. No. 16547.

This is to certify that the conditions of approval have been complied with and the final subdivision plat or certified survey map may be approved by the City Clerk per the authority of the Common Council.

<u>1</u> 	<u>1-6-09</u>
City Engineering Division	Date
<u>N/A</u>	<u>—</u>
Traffic Engineering Division	Date
<u>N/A</u>	<u>—</u>
Zoning Administrator	Date
<u>N/A FOR CSM</u>	<u>—</u>
Parks Division	Date
<u>N/A</u>	<u>—</u>
Madison Water Utility	Date
<u>2</u> 	<u>1/12/2010</u>
Office of Real Estate Services	Date
<u>3</u> 	<u>12 JANUARY 2010</u>
Planning Division/ Plan Commission Secretary	Date
<u>N/A</u>	<u>—</u>
Other	Date

This is to certify that the real estate tax and special assessment obligations are paid for the parcel(s) listed above as certified by the Office of Real Estate Services/

	<u>1/12/2010</u>
Special Assessments	Date
	<u>1/12/2010</u>
Real Estate Taxes	Date