

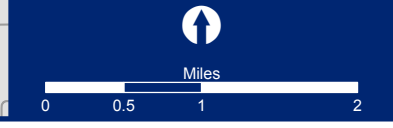
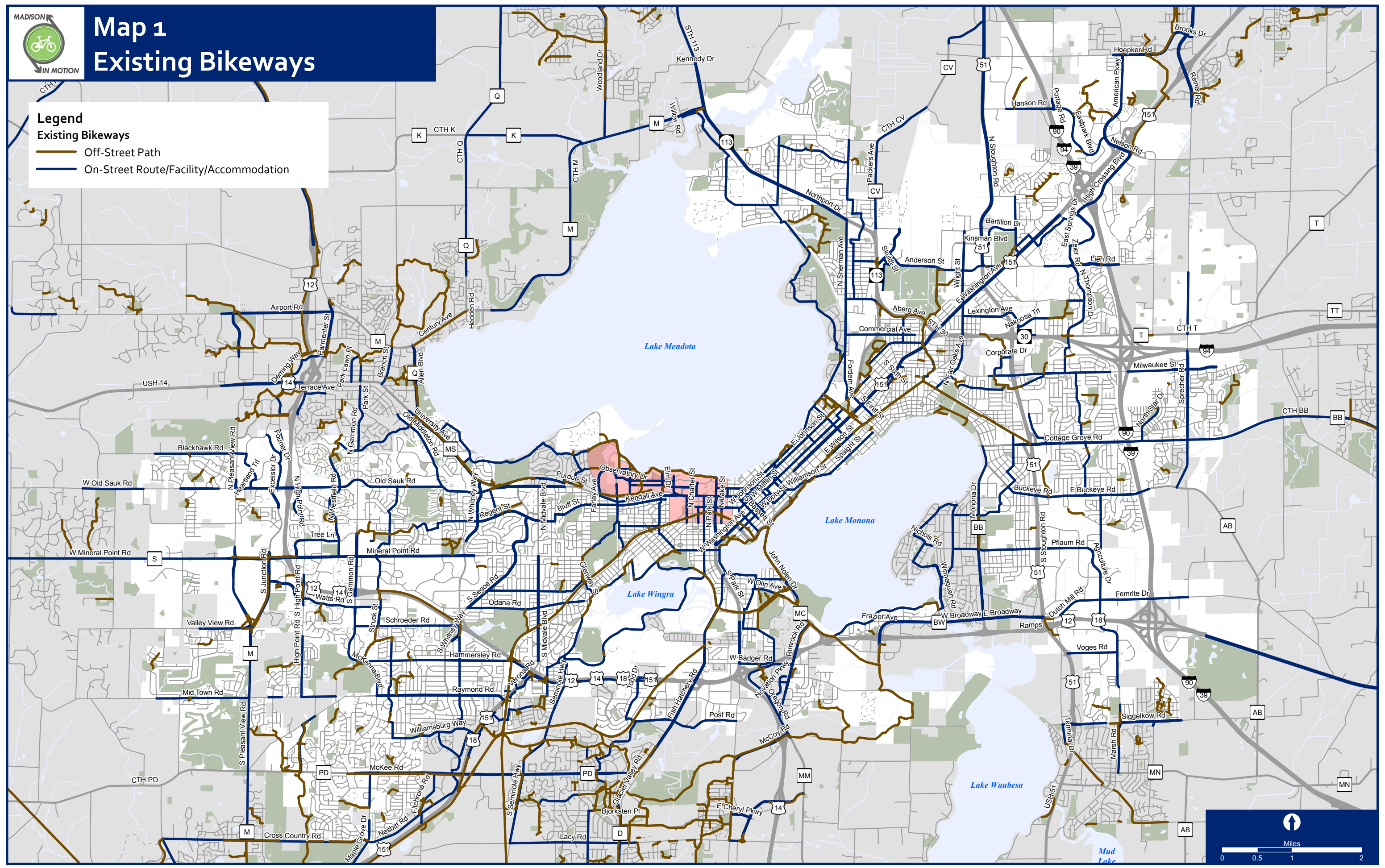


Map 1 Existing Bikeways

Legend

Existing Bikeways

- Off-Street Path
- On-Street Route/Facility/Accommodation



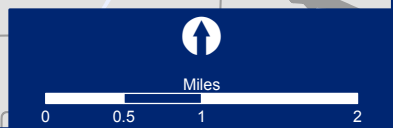
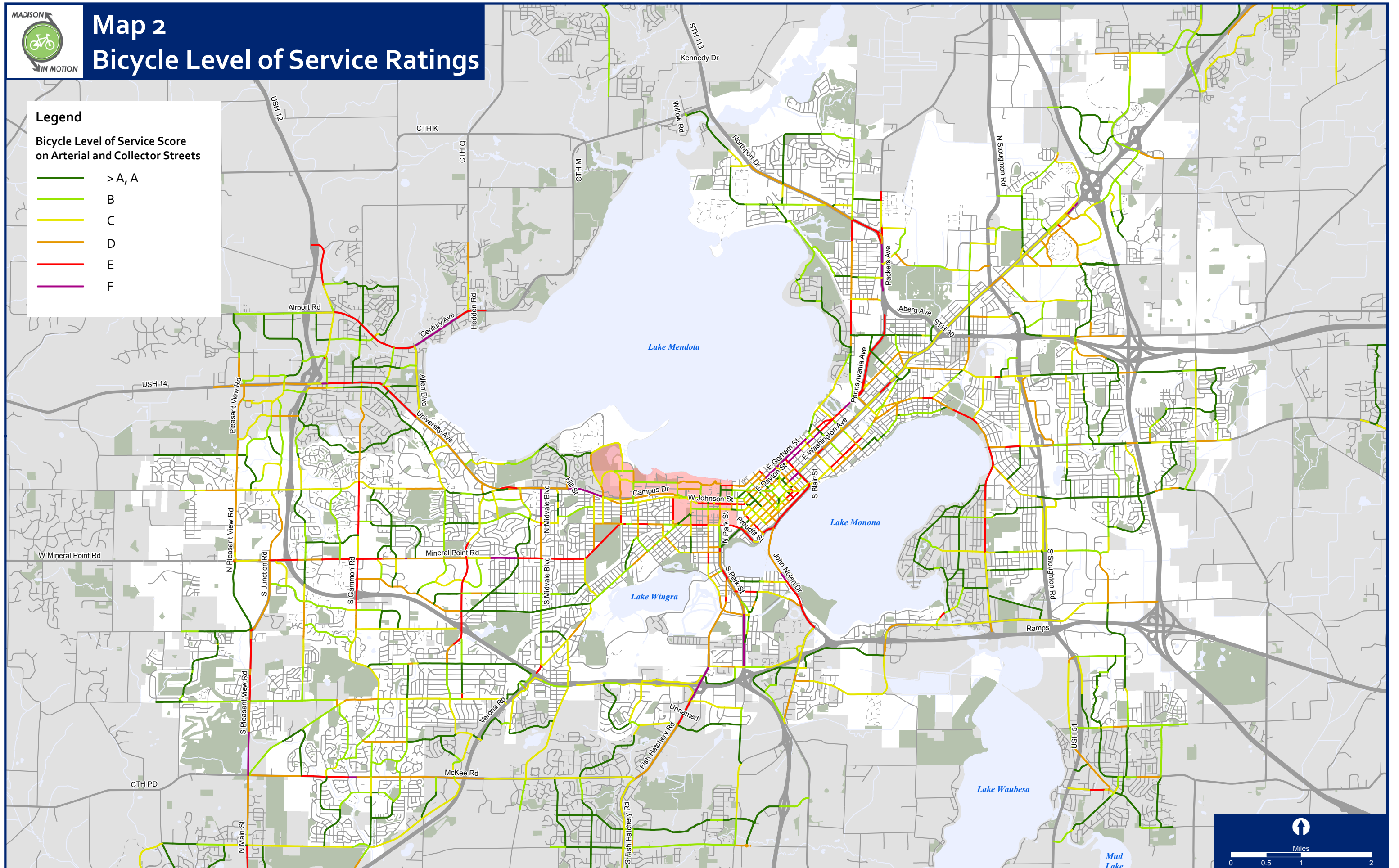


Map 2 Bicycle Level of Service Ratings

Legend

Bicycle Level of Service Score
on Arterial and Collector Streets

- > A, A
- B
- C
- D
- E
- F





Map 4 Bicycle Crashes (2008-2012)

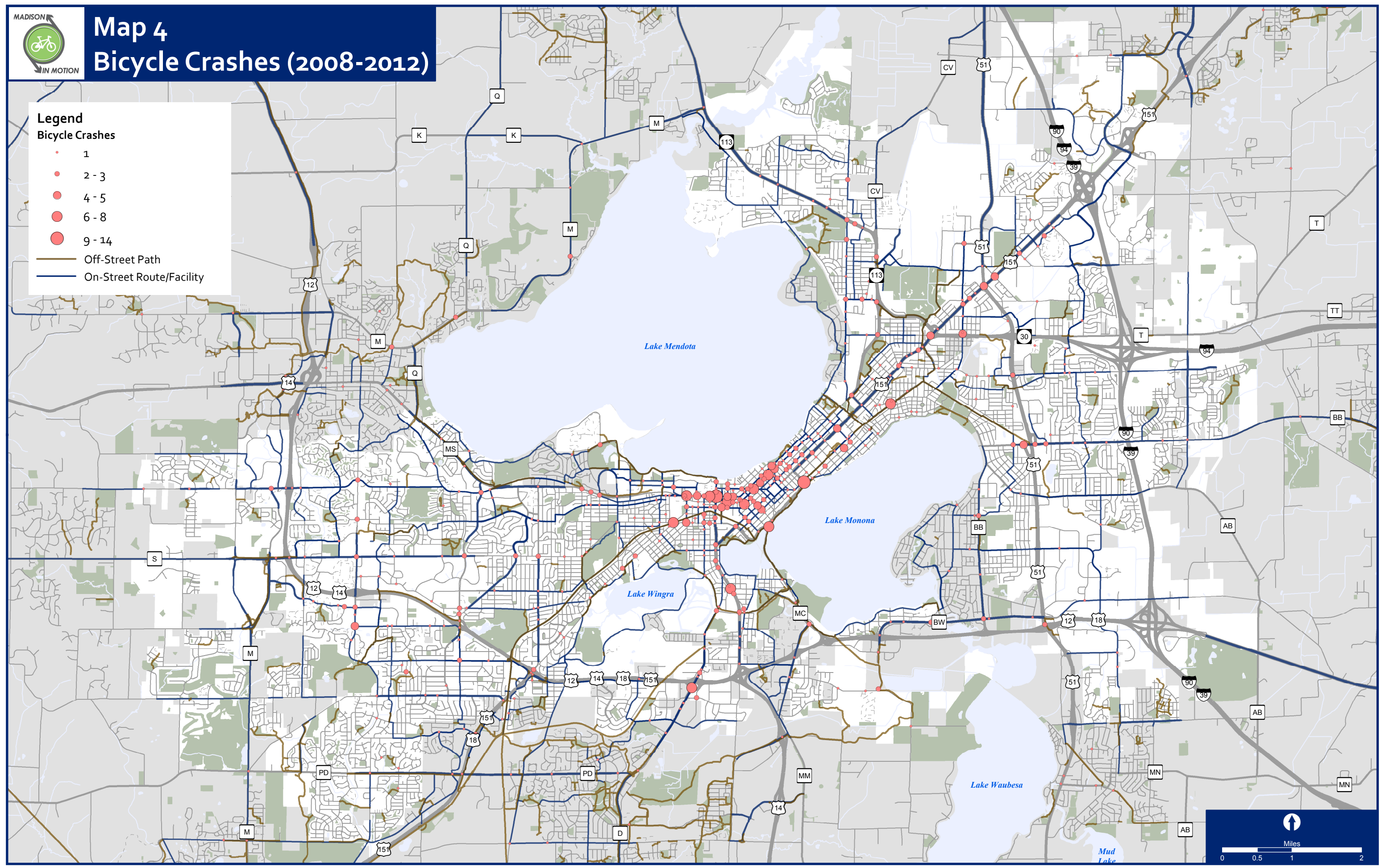
Legend

Bicycle Crashes

- 1
- 2 - 3
- 4 - 5
- 6 - 8
- 9 - 14

— Off-Street Path

— On-Street Route/Facility



↑

Miles

0 0.5 1 2

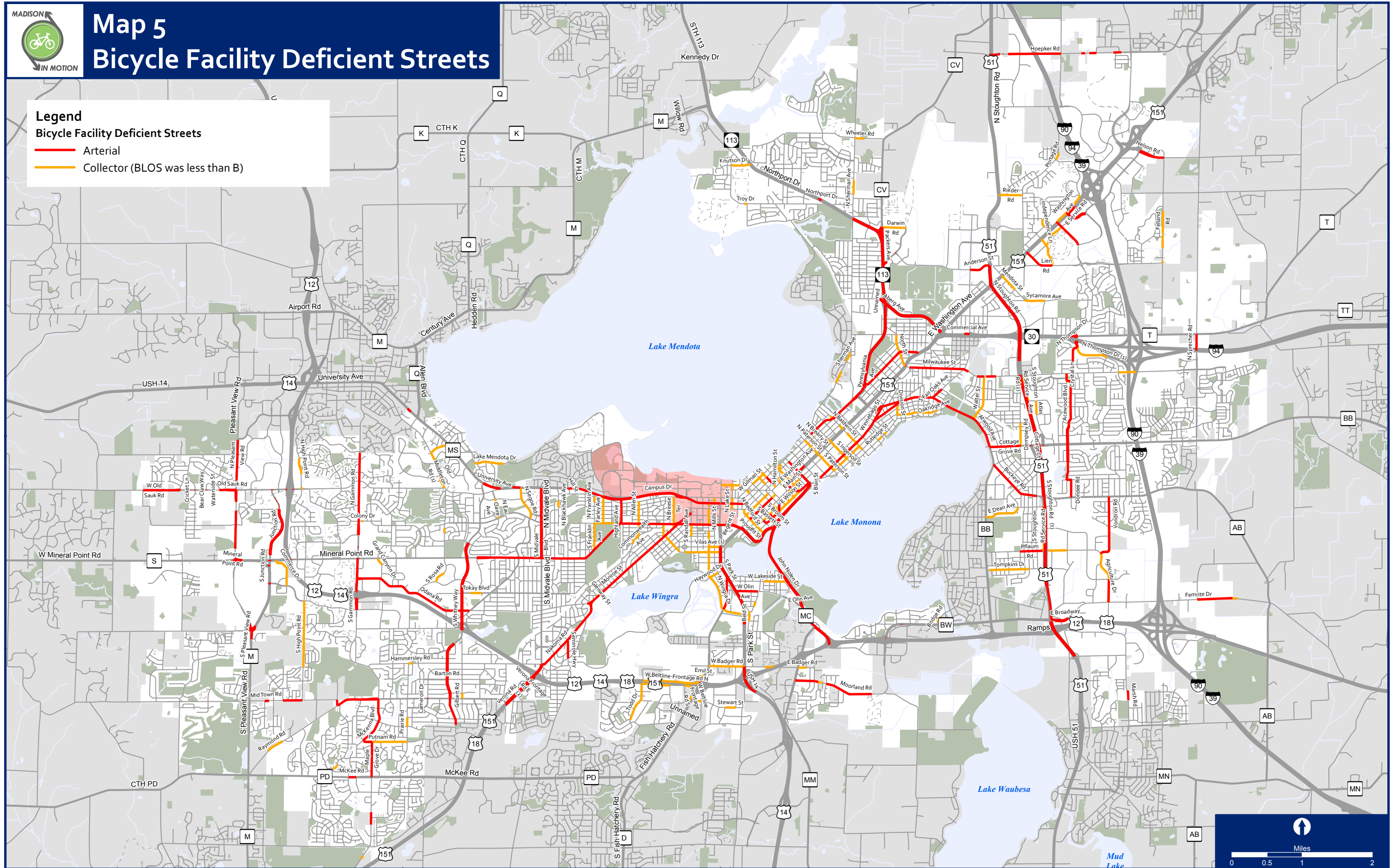


Map 5 Bicycle Facility Deficient Streets

Legend

Bicycle Facility Deficient Streets

- Arterial
- Collector (BLOS was less than B)





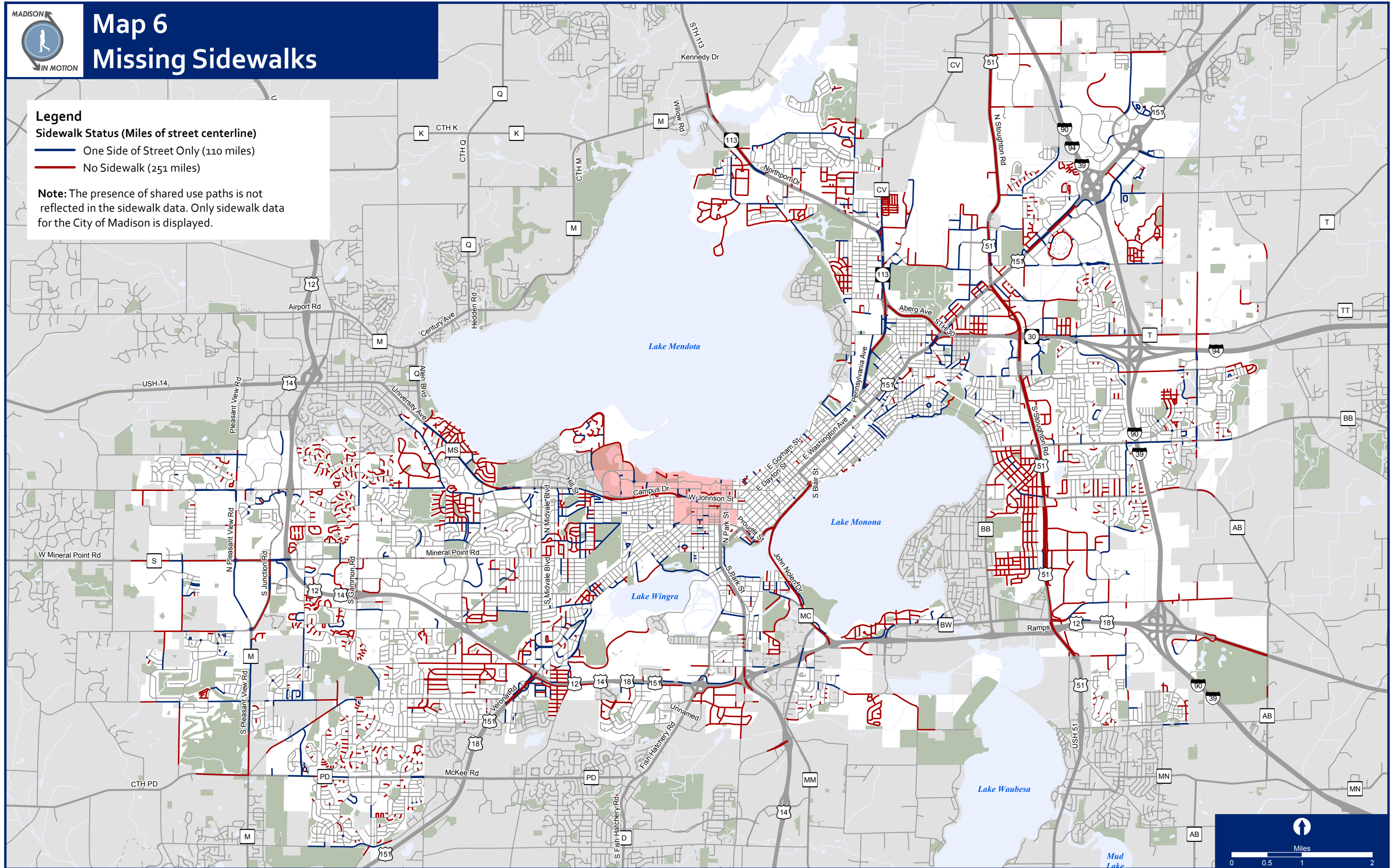
Map 6 Missing Sidewalks

Legend

Sidewalk Status (Miles of street centerline)

- One Side of Street Only (110 miles)
- No Sidewalk (251 miles)

Note: The presence of shared use paths is not reflected in the sidewalk data. Only sidewalk data for the City of Madison is displayed.





Map 8 Existing Primary Bikeways

Legend

Primary Bikeways

Existing

- On-Street Route/Facility
- On-Street Route/Facility
- Shared-Use Path
- Shared-Use Path

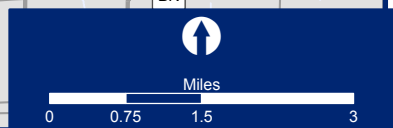
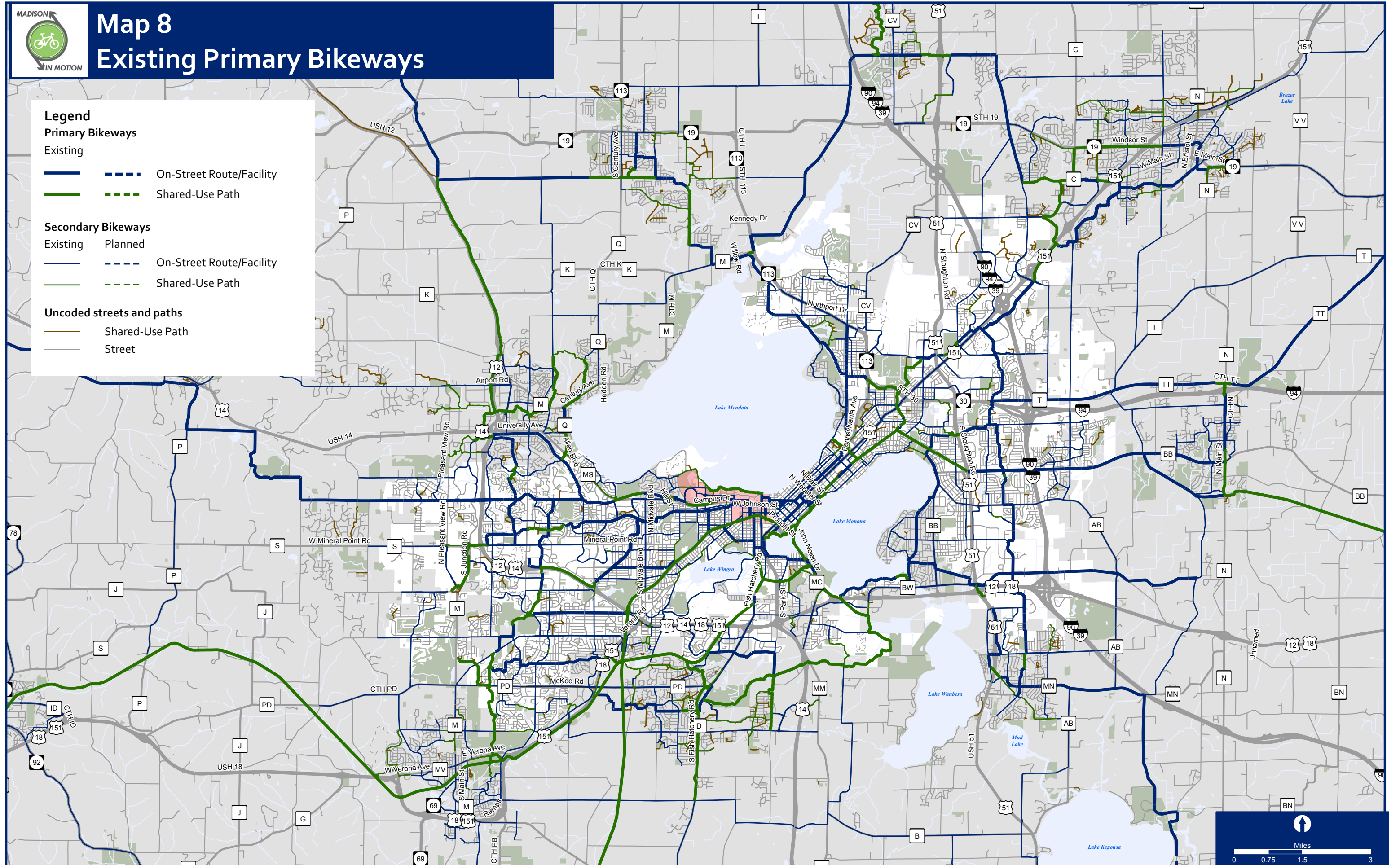
Secondary Bikeways

Existing Planned

- On-Street Route/Facility
- On-Street Route/Facility
- Shared-Use Path
- Shared-Use Path

Uncoded streets and paths

- Shared-Use Path
- Street



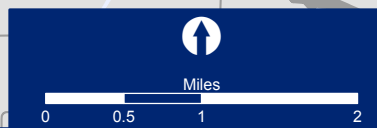
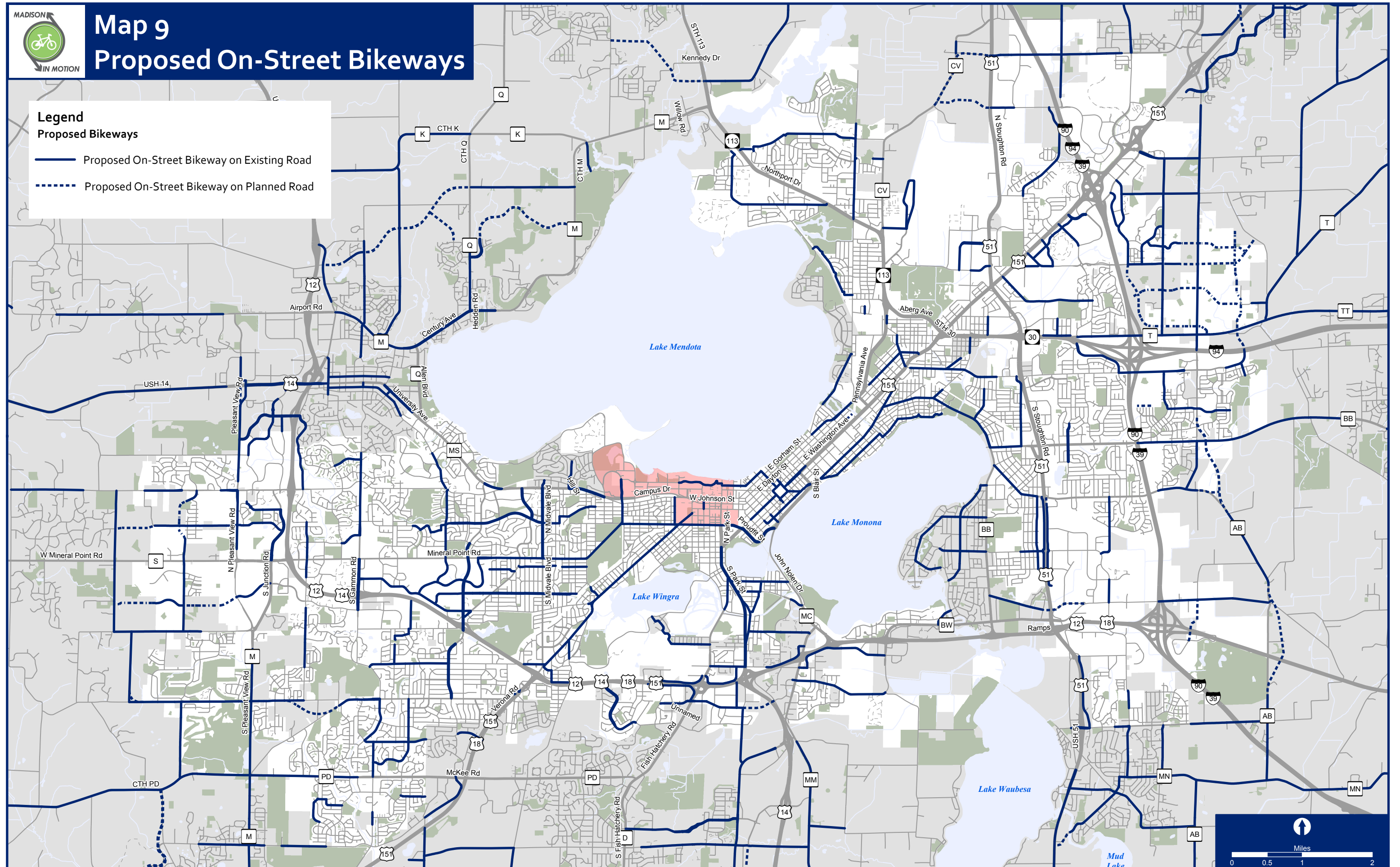


Map 9 Proposed On-Street Bikeways

Legend

Proposed Bikeways

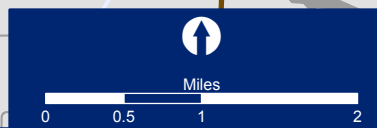
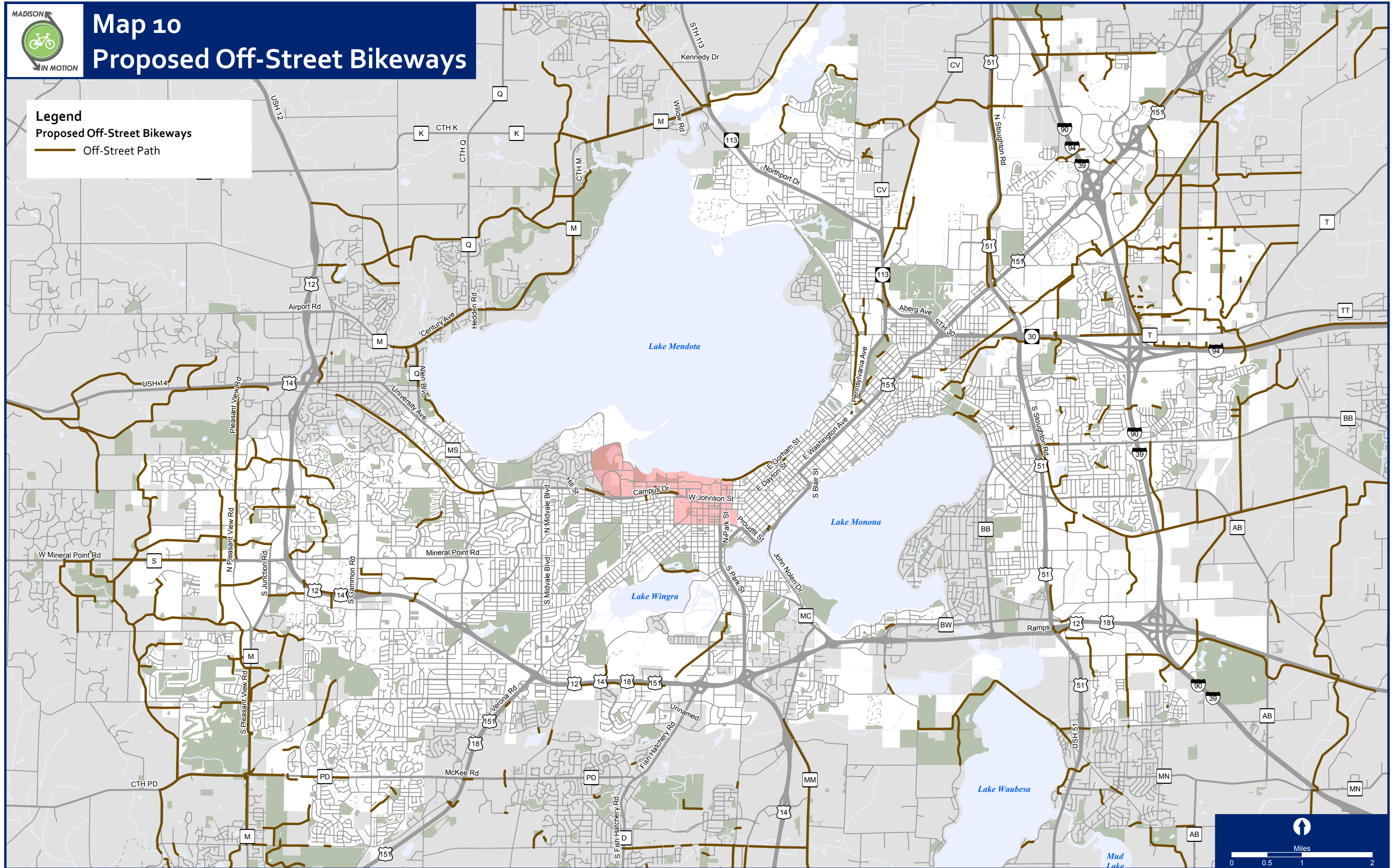
- Proposed On-Street Bikeway on Existing Road
- - - Proposed On-Street Bikeway on Planned Road





Map 10 Proposed Off-Street Bikeways

Legend
Proposed Off-Street Bikeways
— Off-Street Path





Map 11 Existing and Proposed Bikeways

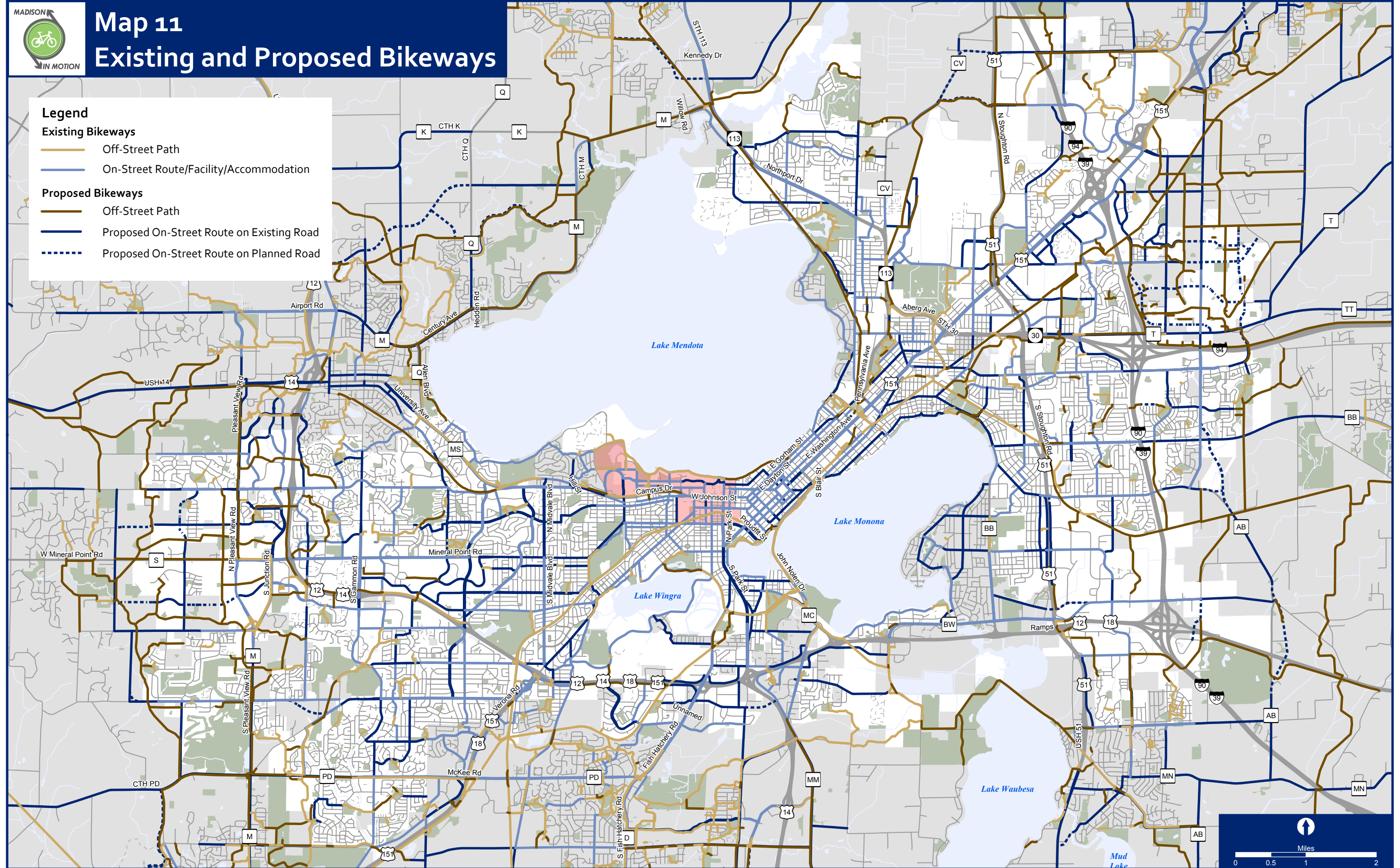
Legend

Existing Bikeways

- Off-Street Path
- On-Street Route/Facility/Accommodation

Proposed Bikeways

- Off-Street Path
- Proposed On-Street Route on Existing Road
- Proposed On-Street Route on Planned Road



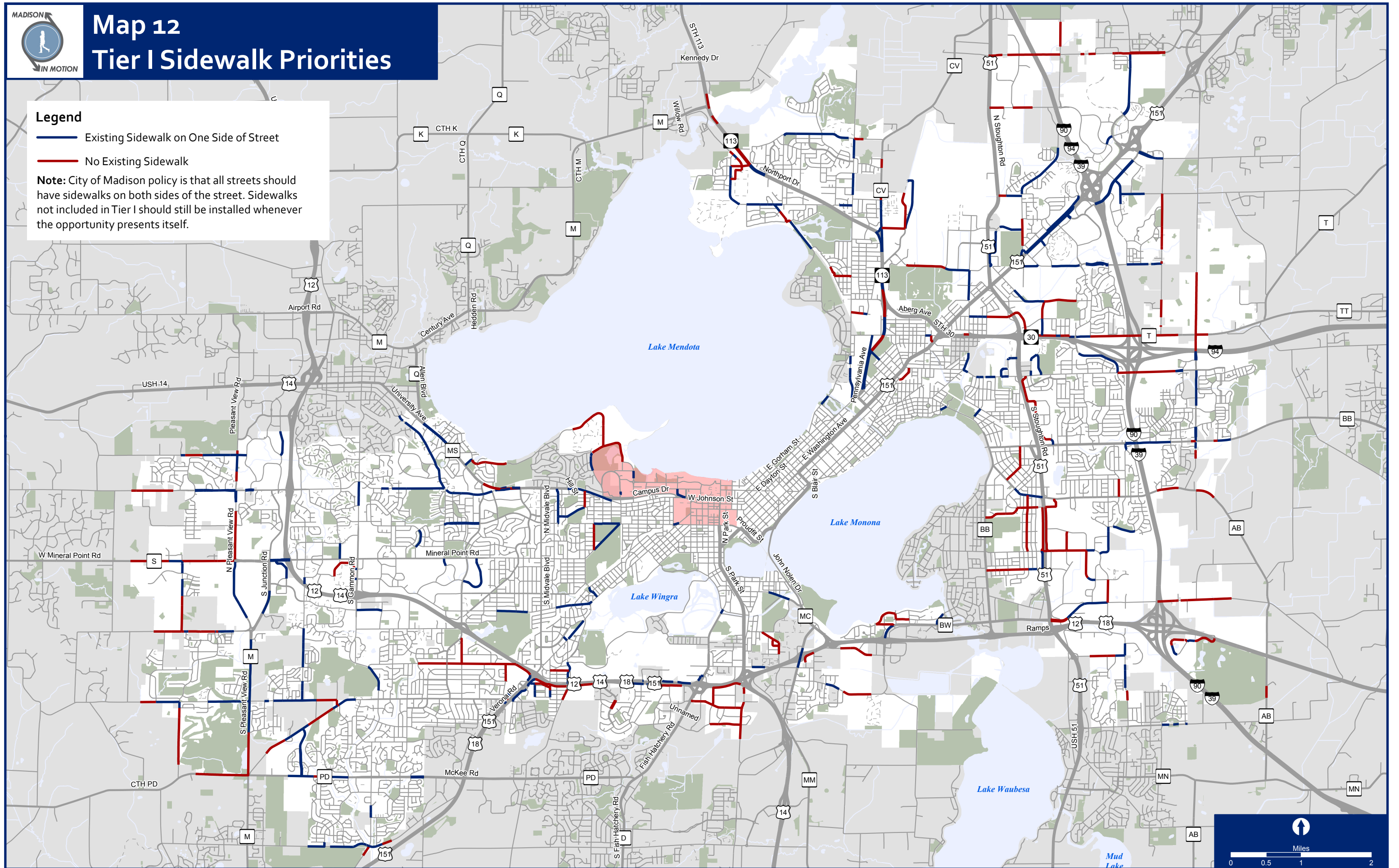


Map 12 Tier I Sidewalk Priorities

Legend

- Existing Sidewalk on One Side of Street
- No Existing Sidewalk

Note: City of Madison policy is that all streets should have sidewalks on both sides of the street. Sidewalks not included in Tier I should still be installed whenever the opportunity presents itself.





Map 13 Freeway Crossings

Legend

Existing Crossings - Adequate

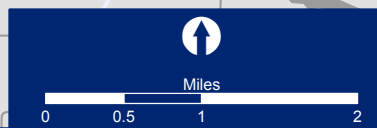
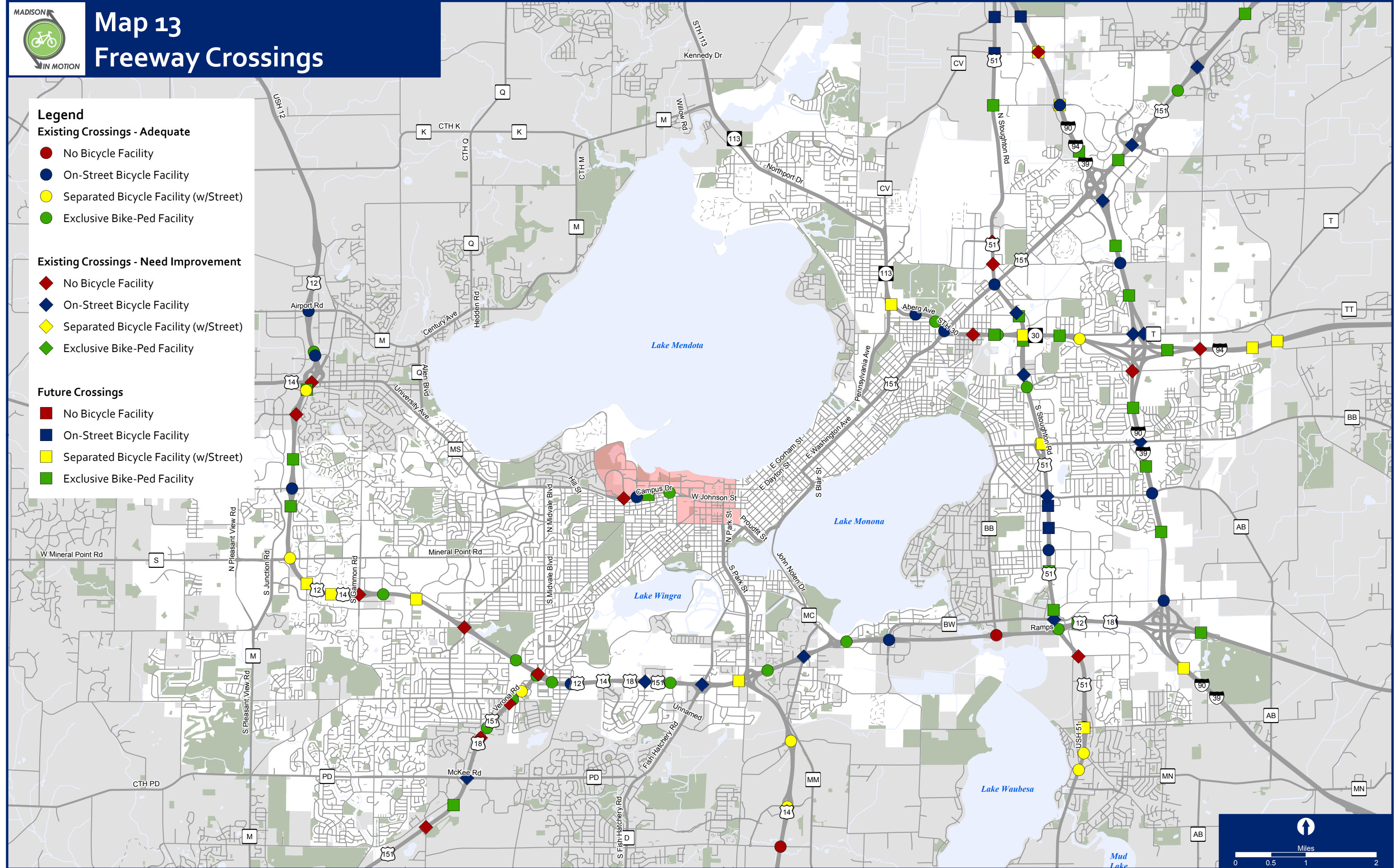
- No Bicycle Facility
- On-Street Bicycle Facility
- Separated Bicycle Facility (w/Street)
- Exclusive Bike-Ped Facility

Existing Crossings - Need Improvement

- ◆ No Bicycle Facility
- ◆ On-Street Bicycle Facility
- ◆ Separated Bicycle Facility (w/Street)
- ◆ Exclusive Bike-Ped Facility

Future Crossings

- No Bicycle Facility
- On-Street Bicycle Facility
- Separated Bicycle Facility (w/Street)
- Exclusive Bike-Ped Facility





Map 14 High Volume Unsignalized Street Crossings

Legend

- 10,000 - 20,000 Average Daily Traffic Volume
- 20,001 - 30,000 Average Daily Traffic Volume
- 30,001 - 70,000 Average Daily Traffic Volume

This map displays street segments in the City of Madison that have an average daily traffic volume (ADT) greater than 10,000 and are more than 150 feet from a signalized intersection. Traffic count data may not reflect the most recent data available.

