



Figure 1: Trees down in greenway, blocking flow and causing drainage ditch to braid.



Figure 2: Tributary carrying stormwater through greenway. Photo clearly shows entire floodplain forest wetland conveying flows of 0.6", 24 hr storm.



Figure 3: Silver maples cause large quantity of debris in channel.



Figure 4: Outlet grates clogged with debris exemplify why access road is needed and why silver maples are often removed from greenway systems.

TREES TO REMOVE

PROPOSED GRAVEL
MAINTENANCE ACCESS
PATH ~10'

APPROX LOCATIONS OF
TREES TO REMAIN

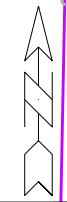
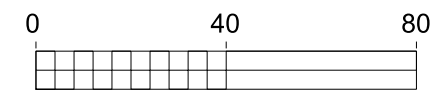
PROPOSED DRAINAGE DITCH

PVT

30" R.P. 2016
72"x113"
HERCP 1976
36" RCP 2016

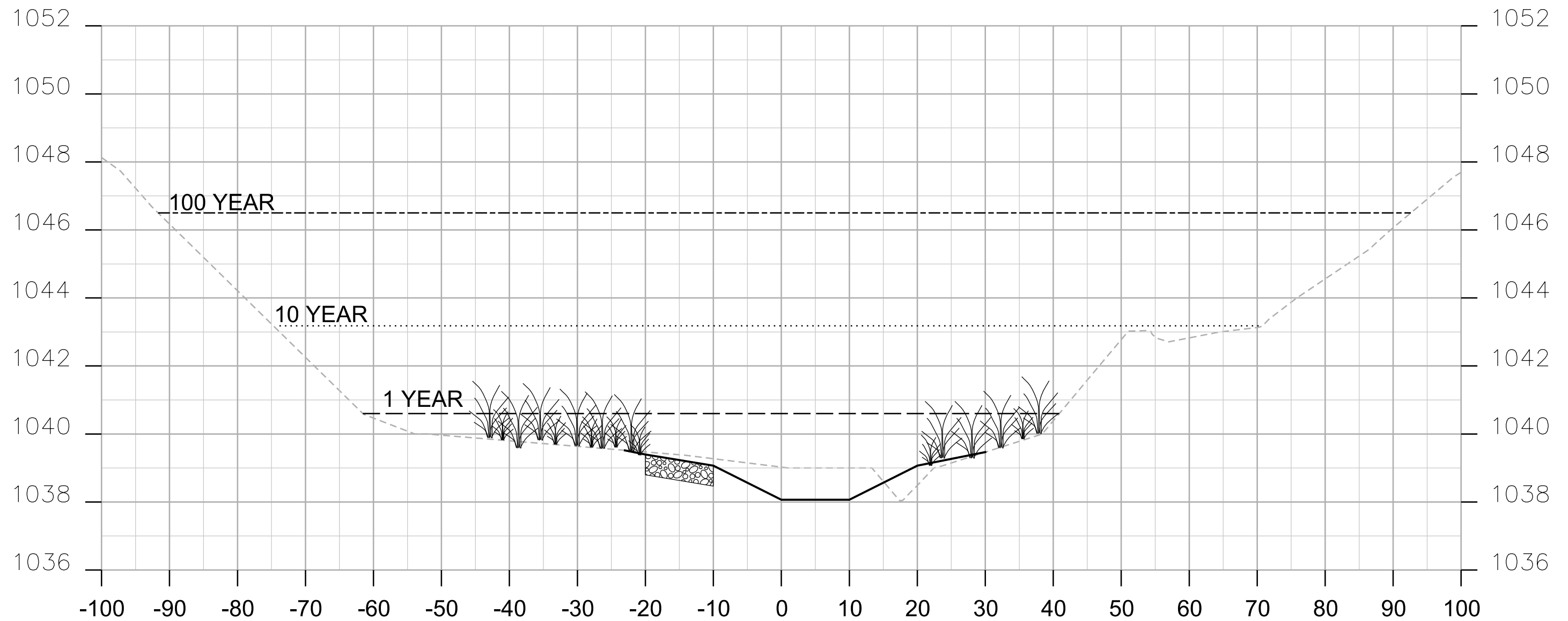
15"

66" RCP 1994
66" RCP 1994



ORIGINATOR: CITY OF MADISON, STREETS DIVISION

PLOT SCALE:
PLOT NAME:
REV. DATE:



TYPICAL CROSS SECTION

ORIGINATOR: CITY OF MADISON, STREETS DIVISION

PLOT SCALE:
PLOT NAME:
REV. DATE: