EXISTING CONDITIONS SURVEY

LOT 2 OF CERTIFIED SURVEY MAP No. 16197 AS RECORDED IN VOLUME 119 OF CERTIFIED SURVEY MAPS, ON PAGES 349–354 AS DOCUMENT No. 5882326, DANE COUNTY REGISTER OF DEEDS, AND UNPLATTED LANDS ALL BEING LOCATED IN A PART OF THE SOUTHEAST 1/4 OF THE NORTHWEST 1/4 OF SECTION 35, TOWNSHIP 07 NORTH, RANGE 09 EAST, CITY OF MADISON, DANE COUNTY, WISCONSIN.

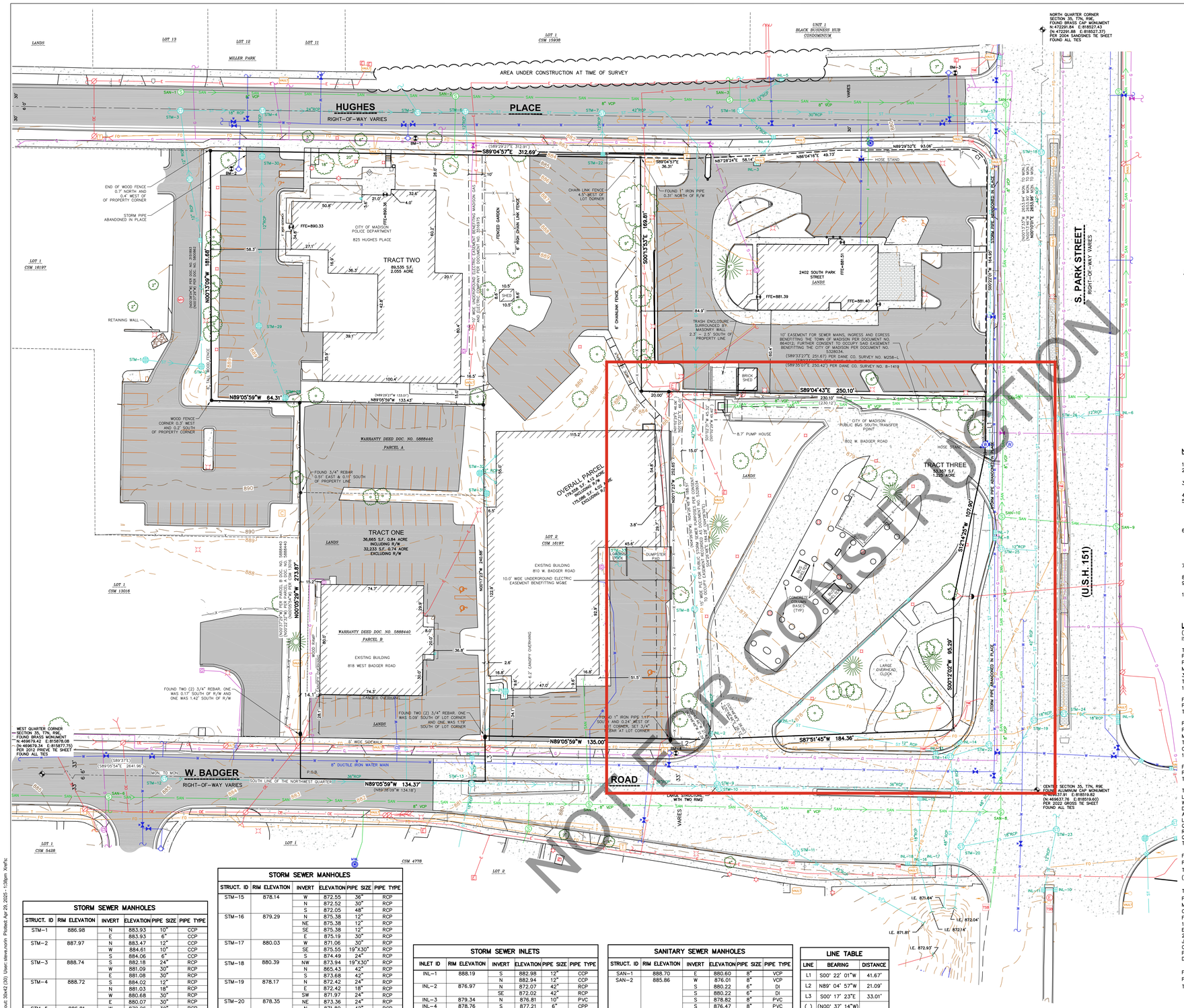

VICINITY MAP
NOT TO SCALE

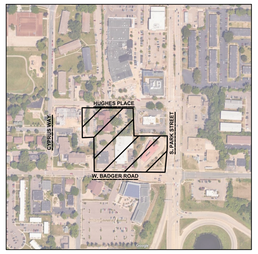

LEGEND

- GOVERNMENT CORNER
- 1" IRON PIPE FOUND
- ¾" REBAR FOUND
- BENCHMARK
- FINISHED FLOOR SHOT LOCATION
- CHISELED "X" FOUND
- BOLLARD
- MAIL BOX
- SIGN
- SANITARY MANHOLE
- WATER MANHOLE
- HYDRANT
- WATER VALVE
- STORM MANHOLE
- ROUND CASTED INLET
- SQUARE CASTED INLET
- CURB INLET
- GAS VALVE
- ELECTRIC TRANSFORMER
- LIGHT POLE
- YARD LIGHT
- ELECTRIC MANHOLE
- FLAG POLE
- MAIL BOX
- POWER POLE
- GUY POLE
- TRAFFIC SIGNAL
- VAULT
- TELEPHONE PEDESTAL
- CABLE PEDESTAL
- TRAFFIC SIGNAL BOX
- MONITORING WELL
- DECIDUOUS TREE
- CONIFEROUS TREE
- HANDICAP PARKING
- PARCEL BOUNDARY
- SECTION LINE
- RIGHT-OF-WAY LINE
- PLATTED LOT LINE
- CHORD LINE
- EASEMENT LINE
- LANDSCAPE LIMITS
- FENCE LINE
- CONCRETE CURB & GUTTER
- EDGE OF PAVEMENT
- EDGE OF GRAVEL
- SANITARY SEWER
- WATER LINE
- STORM SEWER
- FORCE MAIN
- NATURAL GAS
- OVERHEAD LINE
- UNDERGROUND ELECTRIC
- BUILDING
- 875 INDEX CONTOUR
- 874 INTERMEDIATE CONTOUR
- BITUMINOUS PAVEMENT
- CONCRETE PAVEMENT
- BRICK PAVEMENT
- GRAVEL
- PAVEMENT STRIPING
- END OF FLAGGED UTILITIES
- ( ) DENOTES RECORDED AS MEASUREMENTS DEPICTING THE SAME LINE ON THE GROUND AS RETRACED BY THIS SURVEY

NOTES

1. FIELD WORK PERFORMED ON DECEMBER 13– 19, 2025.
2. BEARINGS FOR THIS SURVEY AND MAP ARE REFERENCED TO THE WISCONSIN COUNTY COORDINATE SYSTEM, DANE ZONE THE SOUTH LINE OF THE NORTHWEST WUARTER OF SECTION 35 TOWNSHIP 07 NORTH, RANGE 09 EAST, RECORDED AS N89°05'59W'.
3. ELEVATIONS ARE BASED ON THE NORTH AMERICAN VERTICAL DATUM OF 1988 (NAVD88). BENCHMARK IS THE TOP NUT OF A HYDRANT AT THE SOUTHEAST CORNER OF 810 W BADGER ROAD, ELEVATION = 881.80'
4. CONTOUR INTERVAL IS ONE FOOT
5. SUBSURFACE UTILITIES AND FEATURES SHOWN ON THIS MAP HAVE BEEN APPROXIMATED BY LOCATING SURFICIAL FEATURES AND APPURTENANCES, LOCATING DIGGERS HOTLINE FIELD MARKINGS AND BY REFERENCE TO UTILITY RECORDS AND MAPS. DIGGER'S HOTLINE TICKET NOs. 2024491336, 2024491337, 2024491379, 2024491387, 2024491392, 2024491436, 2024491438, 2024491489, 2024491493, 2024491500, 2024491502, 2024491505, 2024491508, 2024491510, 2024491539, 2024491542 AND 2024491551 WITH A CLEAR DATE OF DECEMBER 16, 2024.
6. UTILITY COMPANIES CONTACTED THRU DIGGERS HOTLINE:
   CHARTER COMMUNICATIONS
   WISCONSIN DOT SOUTHWEST REGION
   EXTENET SYSTEMS LLC
   AT&T
   LEVEL 3 NOW LUMEN
   MGE (ELECTRIC AND GAS)
   WIN, LLC
   CITY OF MADISON ENGINEERING
   US SIGNAL
7. BEFORE EXCAVATION, APPROPRIATE UTILITY COMPANIES SHOULD BE CONTACTED. FOR EXACT LOCATION OF UNDERGROUND UTILITIES, CONTACT DIGGERS HOTLINE, AT 1.800.242.8511.
8. SITE PLAN RECORDS WERE REQUESTED FROM THE CITY OF MADISON. NO RECORDS WE SUPPLIED FOR THIS SITE.
9. ROADWAY UTILITY RECORD DRAWINGS WERE REQUESTED FROM THE CITY OF MADISON. THE UTILITIES SHOWN REPRESENT FIELD LOCATED UTILITIES IN COMBINATION WITH THE SUPPLIED CITY RECORDS.
10. HUGHES PLACE WAS UNDER CONSTRUCTION AT THE TIME OF FIELD SURVEYWORK BEING PERFORMED, THEREFORE, CONTOURS HAVE NOT BEEN DEPICTED BEYOND THE SOUTH CURB LINE.

LEGAL DESCRIPTION (AS FURNISHED)

(FIRST AMERICAN TITLE INSURANCE COMPANY, FILE No.: NCS–1163603A–MAD, EFFECTIVE DATE: MAY 07, 2024 AT 7:30 A.M., ISSUE DATE: MAY 07, 2024.

TRACT ONE:
PARCEL A:
PART OF THE SOUTHEAST 1/4 OF THE NORTHWEST 1/4 OF SECTION 35, TOWNSHIP 7 NORTH, RANGE 9 EAST, IN THE CITY OF MADISON, DANE COUNTY, WISCONSIN, TO–WIT: COMMENCING AT THE SOUTHEAST CORNER OF THE NORTHWEST 1/4 OF SAID SECTION 35; THENCE NORTH 89°29'27" WEST, 401.34 FEET; THENCE NORTH 00°37'14" WEST, 208.00 FEET TO THE POINT OF BEGINNING; THENCE NORTH 89°29'27" WEST, 133.29 FEET; THENCE NORTH 00°22'32" WEST, 66.00 FEET; THENCE SOUTH 89°29'27" EAST, 133.01 FEET; THENCE SOUTH 00°37'14" EAST, 66.00 FEET TO THE POINT OF BEGINNING.

FOR INFORMATIONAL PURPOSES ONLY:
PROPERTY ADDRESS: 818 WEST BADGER ROAD, MADISON, WI
TAX PARCEL NO. 251/0709–352–0315–2

PARCEL B:
PART OF THE SOUTHEAST 1/4 OF THE NORTHWEST 1/4 OF SECTION 35, TOWNSHIP 7 NORTH, RANGE 9 EAST, IN THE CITY OF MADISON, DANE COUNTY, WISCONSIN, DESCRIBED AS FOLLOWS: COMMENCING AT THE SOUTHEAST CORNER OF SAID NORTHWEST 1/4; THENCE NORTH 89°36'24" WEST, 266.70 FEET; THENCE NORTH 89°38'09" WEST, 135.0 FEET TO THE POINT OF BEGINNING; THENCE CONTINUING NORTH 89°38'09" WEST, 134.18 FEET; THENCE NORTH 00°37'29" WEST, 208 FEET; THENCE SOUTH 89°38'09" EAST, 133.29 FEET; THENCE SOUTH 00°52'09" EAST, 208 FEET TO THE POINT OF BEGINNING.

FOR INFORMATIONAL PURPOSES ONLY:
PROPERTY ADDRESS: 818 WEST BADGER ROAD, MADISON, WI
TAX PARCEL NO. 251/0709–352–0320–1

TRACT TWO:
LOT TWO (2) OF CERTIFIED SURVEY MAP NO. 16197, RECORDED IN THE OFFICE OF THE REGISTER OF DEEDS FOR DANE COUNTY, WISCONSIN ON JANUARY 13, 2023, IN VOLUME 119 OF CERTIFIED SURVEY MAPS, PAGES 349 THROUGH 354, INCLUSIVE, AS DOCUMENT NO. 5882326; SAID CERTIFIED SURVEY MAP BEING A CONSOLIDATION OF LOT 67 AND PART OF LOT 66 OF FIRST ADDITION TO BURR OAKS, RECORDED IN VOLUME 21 OF PLATS ON PAGES 38 AND 39 AS DOCUMENT NO. 965763, UNPLATTED LANDS DESCRIBED IN A WARRANTY DEED RECORDED ON DECEMBER 28, 2021 AS DOCUMENT NO. 5800862, LANDS DESCRIBED IN A QUIT CLAIM DEED RECORDED ON SEPTEMBER 2, 1999 AS DOCUMENT NO. 3151893, AND LANDS DESCRIBED IN A WARRANTY DEED RECORDED ON DECEMBER 19, 2005 AS DOCUMENT NO. 4144038, ALL LOCATED IN THE SOUTHEAST QUARTER OF THE NORTHWEST QUARTER, SECTION 35, TOWN 7 NORTH, RANGE 9 EAST, IN
THE CITY OF MADISON, DANE COUNTY, WISCONSIN.

FOR INFORMATIONAL PURPOSES ONLY:
PROPERTY ADDRESS: 825 HUGHES PLACE AND 810 WEST BADGER ROAD, MADISON WI
TAX PARCEL NO.: 251/0709–352–0323–5 (2024 NOT YET ASSESSED), 251/0709–352–0314–4 (UNDERLYING) AND 251/0709–352–0308–7 (UNDERLYING)

TRACT THREE:
PART OF THE SOUTHEAST 1/4 OF THE NORTHWEST 1/4 OF SECTION 35, TOWNSHIP 7 NORTH, RANGE 9 EAST, IN THE CITY OF MADISON, DANE COUNTY, WISCONSIN, DESCRIBED AS FOLLOWS: COMMENCING AT THE SOUTHEAST CORNER OF THE NORTHWEST 1/4 OF SAID SECTION 35; THENCE NORTH 89° 19' WEST ALONG THE CENTERLINE OF WEST BADGER ROAD FOR A DISTANCE OF 266.7 FEET; THENCE NORTH 00° 19' WEST 286.1 FEET; THENCE SOUTH 89° 19' EAST 266.7 FEET TO THE EAST LINE OF SAID SOUTHEAST 1/4 OF NORTHWEST 1/4; THENCE SOUTH 00° 19' EAST 286.1 FEET ALONG SAID EAST LINE TO THE POINT OF BEGINNING. EXCEPTING THEREFROM THAT PORTION OF LAND CONVEYED IN WARRANTY DEED RECORDED APRIL 13, 1949 IN VOLUME 527, PAGE 268 AS DOCUMENT NO. 779056. ALSO EXCEPTING THEREFROM THAT PORTION OF LAND CONVEYED IN WARRANTY DEED RECORDED JULY 07, 1982 IN VOLUME 3690, PAGE 96 AS DOCUMENT NO. 1745046. FURTHER EXCEPTING THEREFROM THAT PORTION OF LAND CONVEYED IN QUIT CLAIM DEED RECORDED JUNE 18, 1999 AS DOCUMENT NO. 3125316. FURTHER EXCEPTING THEREFROM THAT PORTION OF LAND CONVEYED IN DECLARATION OF CHANGE IN USE TO PUBLIC RIGHT OF WAY RECORDED AUGUST 19, 2010 AS DOCUMENT NO. 4682872.

FOR INFORMATIONAL PURPOSES ONLY:
PROPERTY ADDRESS: 802 WEST BADGER ROAD, MADISON WI
TAX PARCEL NO.: 251/0709–352–0317–8

SURVEYOR'S CERTIFICATE

I, TODD J. BUHR, WISCONSIN PROFESSIONAL LAND SURVEYOR NO. S–2614, HEREBY CERTIFY THAT UNDER THE DIRECTION OF POTTER LAWSON, INC., THIS SURVEY AND MAP HAS BEEN PREPARED AND COMPLIES WITH WISCONSIN ADMINISTRATIVE CODE A–E7 AND IS CORRECT TO THE BEST OF MY KNOWLEDGE AND BELIEF IN ACCORDANCE WITH THE INFORMATION PROVIDED.

TODD J. BUHR, S–2614
PROFESSIONAL LAND SURVEYOR

DATE

WISCONSIN TODD J. BUHR S–2614 DEFOREST, WI LAND SURVEYOR

north
SCALE IN FEET
30' 0 30'

STORM SEWER MANHOLES

STRUCT. ID	RIM ELEVATION	INVERT	ELEVATION	PIPE SIZE	PIPE TYPE
STM–1	886.98	N	883.93	10"	CCP
		E	883.93	6"	CCP
STM–2	887.97	N	883.47	12"	CCP
		W	884.61	10"	CCP
		S	884.06	6"	CCP
STM–3	888.74	S	882.18	24"	RCP
		W	881.09	30"	RCP
		E	881.08	30"	RCP
STM–4	888.72	S	884.02	12"	RCP
		N	881.03	18"	RCP
		W	880.68	30"	RCP
		E	880.07	30"	RCP
STM–5	886.81	W	879.26	30"	RCP
		NW	873.28	30"	RCP
		E	873.18	42"	RCP
STM–6	885.53	W	873.28	42"	RCP
		E	873.26	42"	RCP
STM–7	881.33	W	872.99	42"	RCP
		S	873.07	12"	RCP
		E	872.97	42"	RCP
STM–8	879.10	N	872.91	42"	RCP
		S	872.86	42"	RCP
STM–9&10	878.93	W	871.82	36"	RCP
		NW	871.95	42"	RCP
		E	871.82	36"	RCP
		SE	871.79	42"	RCP
STM–11	878.64	W	874.99	15"	RCP
		NW	872.09	42"	RCP
		SE	872.07	42"	RCP
STM–12	885.26	W	877.58	24"	RCP
		S	877.34	30"	RCP
		E	877.25	36"	RCP
STM–13	881.58	N	875.72	12"	RCP
		W	875.68	36"	RCP
		S	875.73	18"	RCP
		E	875.55	36"	RCP
STM–14	877.57	NE	873.48	12"	RCP
		NE	873.07	24"	RCP
		W	873.39	12"	RCP
		S	872.88	42"	RCP

STORM SEWER MANHOLES

STRUCT. ID	RIM ELEVATION	INVERT	ELEVATION	PIPE SIZE	PIPE TYPE
STM–15	878.14	W	872.55	36"	RCP
		N	872.52	30"	RCP
		S	872.05	48"	RCP
STM–16	879.29	N	875.38	12"	RCP
		NE	875.38	12"	RCP
		SE	875.38	12"	RCP
		E	875.19	30"	RCP
STM–17	880.03	W	871.06	30"	RCP
		SE	875.55	19"X30"	RCP
		S	874.49	24"	RCP
STM–18	880.39	NW	873.94	19"X30"	RCP
		N	865.43	42"	RCP
		S	873.68	42"	RCP
STM–19	878.17	N	872.42	24"	RCP
		E	872.42	18"	RCP
		SW	871.97	24"	RCP
STM–20	878.35	NE	873.36	24"	RCP
		N	871.80	42"	RCP
		S	871.69	42"	RCP
STM–21	882.41	S	879.50	8"	PVC
STM–22	877.61	N	873.72	24"	RCP
		SW	873.72	24"	RCP
STM–23	878.77	N	874.52	12"	RCP
		SW	875.23	12"	RCP
		SW	874.27	18"	RCP
STM–24	878.87	E	874.49	18"	RCP
		W	874.19	18"	RCP
STM–25	877.95	NW	874.95	12"	RCP
		E	874.95	12"	RCP
STM–26	879.73	E	875.84	12"	RCP
		W	875.64	12"	RCP
STM–27	882.63	N	879.05	12"	RCP
STM–28	889.03	NW	886.03	12"	RCP
STM–29	888.69	N	885.49	12"	RCP
		SE	885.51	12"	RCP
STM–30	888.58	N	884.63	12"	RCP
		S	884.63	12"	RCP
STM–31	888.57	N	882.26	6"	PVC
		S	882.37	6"	PVC
STM–32	887.10	NE	882.80	6"	PVC
		SE	882.02	6"	PVC
		SE	882.75	6"	PVC
		E	881.25	12"	RCP
STM–33	879.11	E	882.80	6"	PVC
		S	882.02	6"	PVC

STORM SEWER INLETS

INLET ID	RIM ELEVATION	INVERT	ELEVATION	PIPE SIZE	PIPE TYPE
INL–1	888.19	S	882.98	12"	CCP
		N	882.94	12"	CCP
INL–2	876.97	N	872.07	42"	RCP
		SE	872.02	42"	RCP
INL–3	879.34	N	876.81	10"	PVC
INL–4	878.76	S	877.21	6"	CPP
		SW	876.66	10"	PVC
		NE	876.52	12"	RCP
INL–5	878.54	SW	876.20	12"	RCP
INL–6	878.42	W	875.97	12"	RCP
INL–7	877.71	S	875.95	12"	RCP
INL–8	877.74	SE	875.93	12"	RCP
		N	875.83	12"	RCP
INL–9	878.03	S	874.83	6"	PVC
		E	874.65	15"	RCP
		W	874.35	28"	RCP
INL–10	878.69	W	876.27	12"	RCP
INL–11	878.80	E	875.88	12"	RCP
		NW	875.52	12"	RCP
INL–12	877.19	NE	874.10	12"	RCP
		SE	874.10	12"	RCP
INL–13	877.42	NW	873.82	12"	RCP
		E	873.76	12"	RCP
INL–14	876.93	SW	873.77	15"	RCP
INL–15	878.03	S	874.73	12"	RCP
INL–16	877.91	W	874.36	12"	RCP
		N	874.36	12"	RCP
		E	874.36	12"	RCP
		S	873.80	18"	RCP
INL–17	877.92	W	874.37	12"	RCP
INL–18	877.94	E	874.54	12"	RCP
INL–19	880.44	S	877.74	12"	RCP

SANITARY SEWER MANHOLES

STRUCT. ID	RIM ELEVATION	INVERT	ELEVATION	PIPE SIZE	PIPE TYPE
SAN–1	888.70	E	880.60	8"	VCP
SAN–2	885.86	W	876.01	8"	VCP
		S	880.22	6"	DI
		S	880.22	6"	DI
		S	878.82	8"	PVC
		S	876.47	8"	PVC
		E	875.99	8"	VCP
SAN–3	879.36	W	872.99	8"	VCP
		N	871.16	8"	PVC
		E	871.03	8"	VCP
SAN–4	880.05	N	869.20	8"	VCP
		W	869.37	8"	VCP
		S	873.68	8"	VCP
SAN–5	878.49	N	865.43	8"	VCP
		S	865.43	8"	VCP
		W	865.41	8"	VCP
SAN–6	885.06	E	872.68	10"	VCP
		W	872.70	10"	VCP
		S	872.72	10"	VCP
SAN–7	879.94	W	870.40	10"	VCP
		N	870.55	6"	VCP
		E	870.29	10"	VCP
SAN–8	878.15	W	866.70	10"	VCP
		S	866.70	10"	VCP
		N	866.67	10"	VCP
SAN–9	878.31	N	869.11	10"	VCP
		S	868.64	10"	VCP
		W	868.61	10"	VCP
SAN–10	877.97	SW	867.23	6"	VCP
		SW	873.32	10"	VCP
		S	865.63	10"	VCP
		N	865.57	10"	VCP

LINE TABLE

LINE	BEARING	DISTANCE
L1	S00° 22' 01"W	41.67'
L2	N89° 04' 57"W	21.09'
L3	S00° 17' 23"E	33.01'
( )	(N00° 37' 14"W)	
( )	(N00° 52' 09"W	
L4	N89° 05' 59"W	64.31'

BENCHMARKS

BENCHMARK	ELEVATION	DESCRIPTION
BM–1	889.11	BURY BOLT ON HYDRANT NORTH OF 825 HUGHES PLACE PARCEL
BM–2	890.33	BURY BOLT ON HYDRANT NORTHWEST OF 825 HUGHES PLACE PARCEL
BM–3	882.48	BURY BOLT ON HYDRANT AT THE NW CORNER OF HUGHES PL AND PARK ST
BM–4	881.80	TOP NUT OF HYDRANT AT SOUTHEAST CORNER OF 810 BADGER ROAD PARCEL

*JSD DOES NOT GUARANTEE THAT THE BENCHMARK ELEVATIONS LISTED ON THIS MAP HAVE NOT BEEN DISTURBED SINCE THE DATE OF THIS SURVEY AND SHOULD BE VERIFIED PRIOR TO CONSTRUCTION ACTIVITIES.

CURVE TABLE

CURVE	RADIUS	DELTA	CHORD BEARING	CHORD	ARC LENGTH	TANGENT LENGTH
C1	15.00'	089°26'57"	N44°21'28"W	21.11'	23.42'	14.86

JSD
CREATE THE VISION TELL THE STORY
jsdinc.com

MADISON REGIONAL OFFICE
507 WEST VERONA AVENUE, SUITE 500
VERONA, WISCONSIN 53593
P. 608.848.5060

CLIENT:
POTTER LAWSON, INC.

CLIENT ADDRESS:
749 UNIVERSITY ROW, SUITE 300
MADISON, WI 53705

PROJECT:
S. PARK STREET & W. BADGER ROAD REDEVELOPMENT

PROJECT LOCATION:
MADISON, DANE COUNTY WISCONSIN

MODIFICATIONS:

#	Date:	Description:
1		
2		
3		
4		
5		
6		
7		
8		
9		
10		
11		
12		
13		
14		
15		

Prepared By: SMN 02/05/2026

SHEET TITLE:
EXISTING CONDITIONS SURVEY

SHEET NUMBER:
1 OF 1

PROJECT NO: 24-14033

THESE PLANS AND DESIGNS ARE COPYRIGHT PROTECTED AND MAY NOT BE USED IN WHOLE OR IN PART WITHOUT THE WRITTEN CONSENT OF JSD PROFESSIONAL SERVICES, INC.

File: \\JSDJPM\projects\2024\24140330\CAD\Survey Sheets\24140330 Exon.dwg Layout: 30x42 (30) User: steve.north Plotted: Apr 29, 2025 - 1:58pm Xrefs:

NOT FOR CONSTRUCTION

Time: 1/8/2025 09:43:18 **Scale:** 1 In = 750 Ft
Session: C:\Users\enkdf\Desktop\Mayflower.gts

City of Madison, WI - GIS/Mapping data

Printed By: enkdf
Disclaimer: The City makes no representation about the accuracy of these records and shall not be liable for any damages

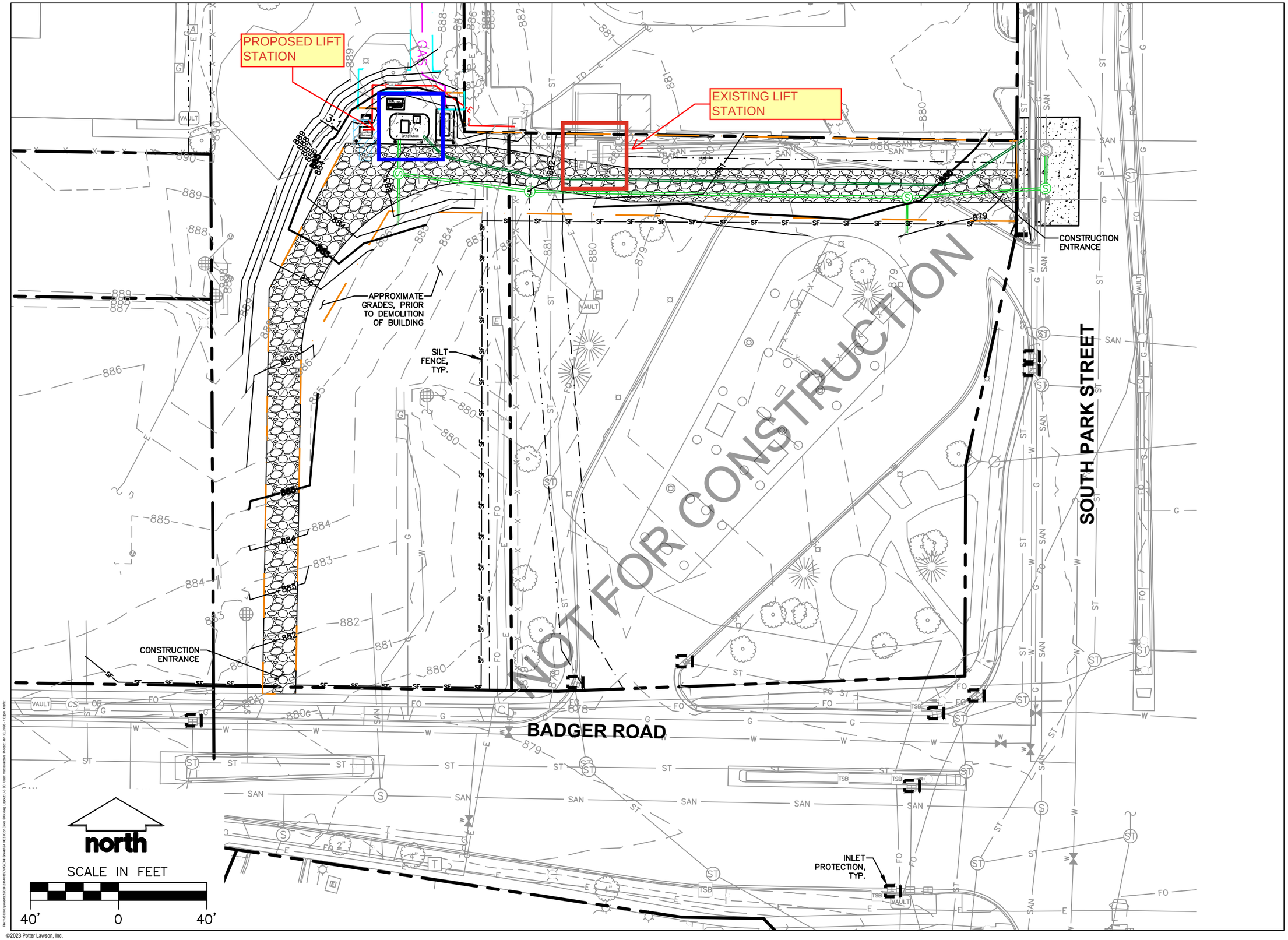

Potter Lawson
Success by Design

Architect:
749 University Row Suite 300
Madison, WI 53705
608-274-2741

JSD
CREATE THE VISION TELL THE STORY
jsdinc.com
MADISON REGIONAL OFFICE
507 WEST VERONA AVENUE, SUITE 500
VERONA, WISCONSIN 53593
P. 608.848.5060

PRELIMINARY
NOT FOR CONSTRUCTION

Mayflower Lift Station Replacement
City Project #: 14627
Contract #: 9668

City of Madison CDA
2430 S Park Street
Madison, WI 53713

2024.22.03

DATE	ISSUANCE/REVISIONS	△
01/30/2026	60% DESIGN ISSUANCE	1

GRADING & EROSION CONTROL

U-3

©2023 Potter Lawson, Inc.

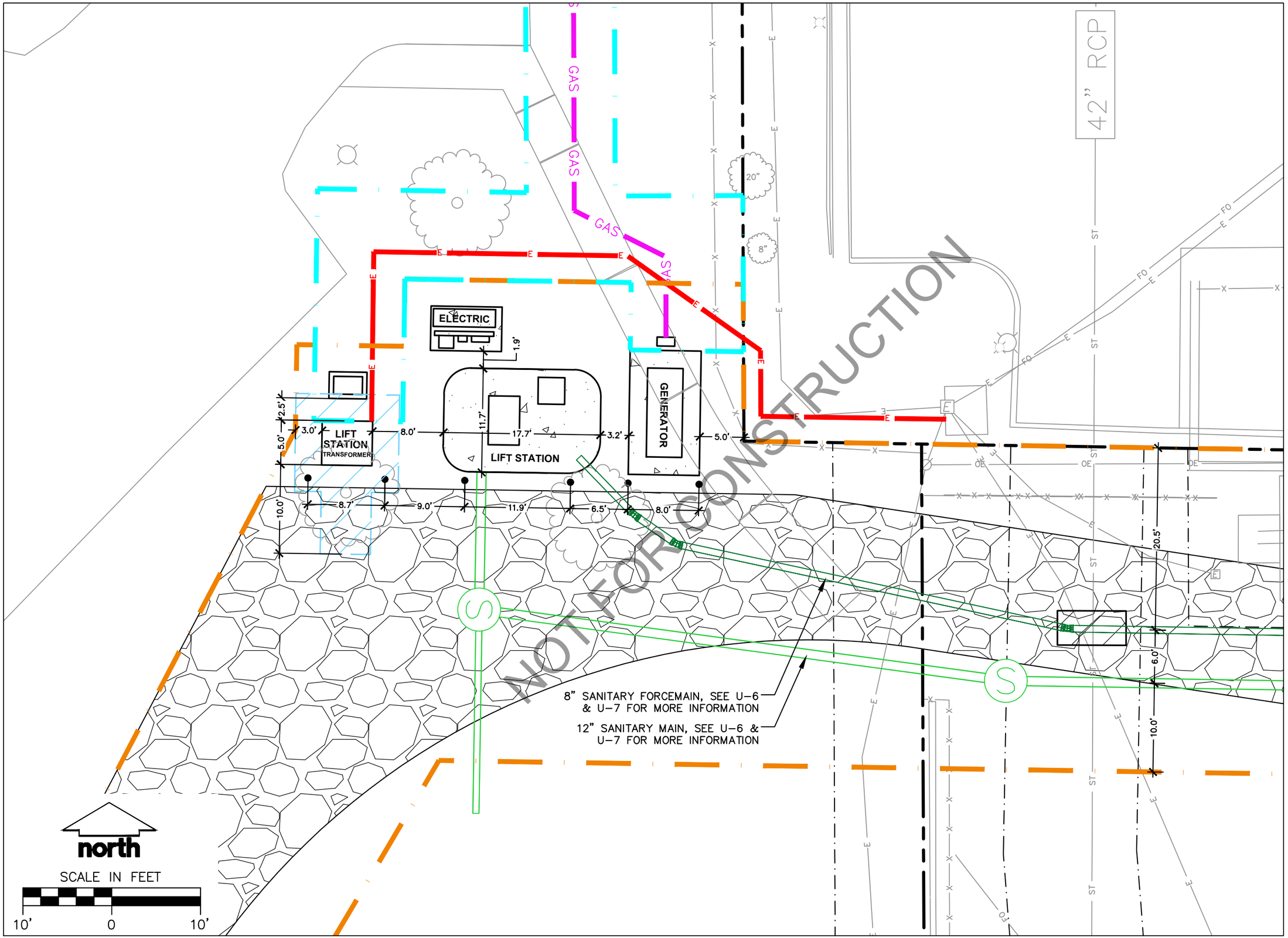

Potter Lawson
Success by Design

Architect:
749 University Row Suite 300
Madison, WI 53705
608-274-2741

JSD
CREATE THE VISION TELL THE STORY
jsdinc.com
MADISON REGIONAL OFFICE
507 WEST VERONA AVENUE, SUITE 500
VERONA, WISCONSIN 53593
P. 608.848.5060

PRELIMINARY
NOT FOR CONSTRUCTION

Mayflower Lift Station Replacement
City Project #: 14627
Contract #: 9668

City of Madison CDA
2430 S Park Street
Madison, WI 53713

2024.22.03

DATE	ISSUANCE/REVISIONS	△
01/30/2026	60% DESIGN ISSUANCE	1

LAYOUT - SANITARY LIFT STATION

U-5

©2023 Potter Lawson, Inc.

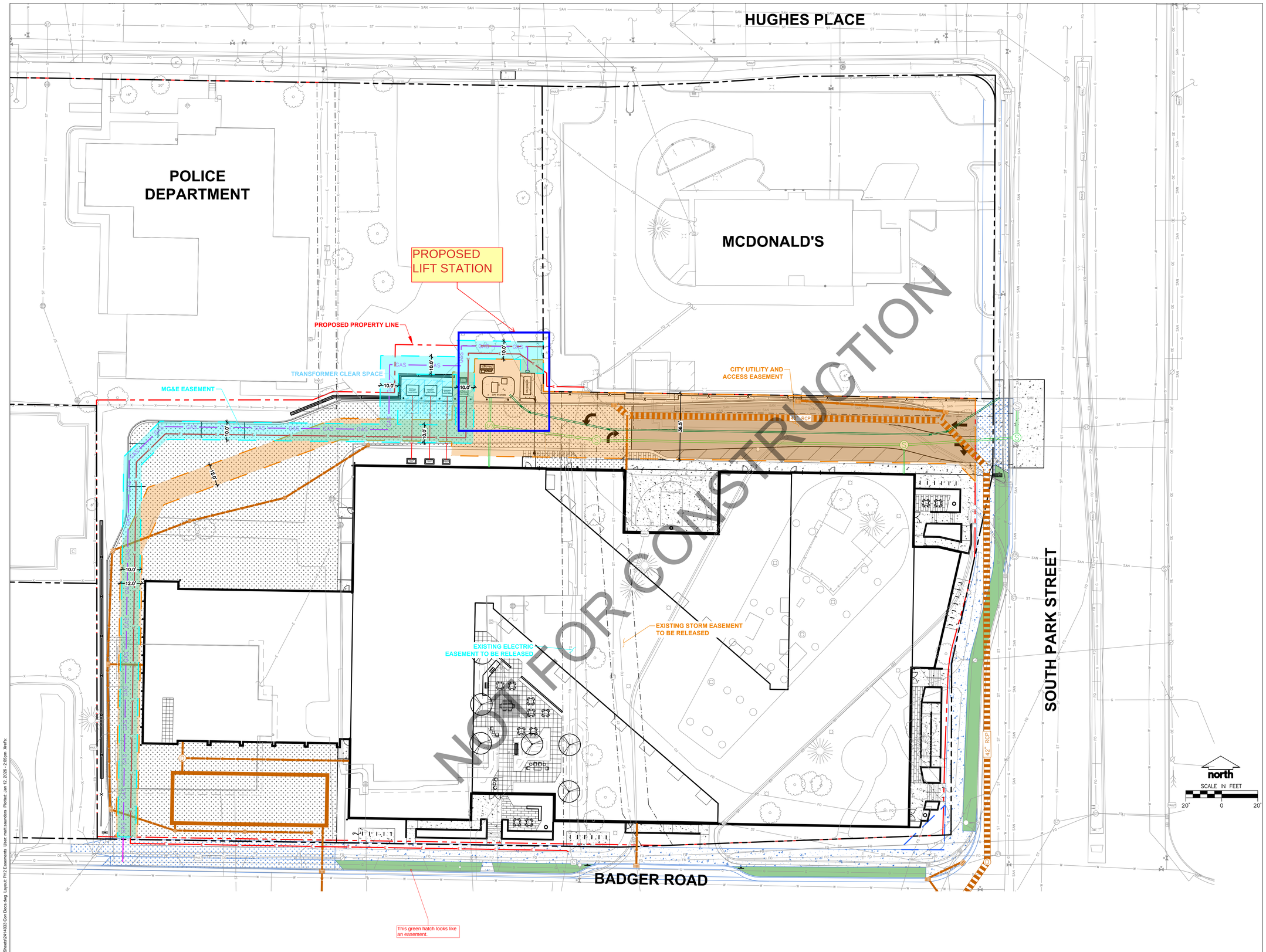

FOR REFERENCE ONLY

Potter Lawson
Success by Design

JSD
CREATE THE VISION TELL THE STORY
jsdinc.com
MADISON REGIONAL OFFICE
507 WEST VERONA AVENUE, SUITE 500
VERONA, WISCONSIN 53593
P. 608.848.5060

PRELIMINARY
NOT FOR CONSTRUCTION

Mayflower Lift Station Replacement
City Project #: 14627
Contract #: 9668

City of Madison CDA
2430 S Park Street
Madison, WI 53713

2024.22.03

DATE	ISSUANCE/REVISIONS

PHASE 2 EASEMENTS

EXHIBIT

6/29/2023 9:05:01 AM
File: \\JSDINC\projects\2020\241403\3\DWG\Civil Sheets\241403 Con Docs.dwg Layout: PH2 Easements User: matt.saunders Plotted: Jan 12, 2026 - 2:05pm Xrefs:

©2023 Potter Lawson, Inc.

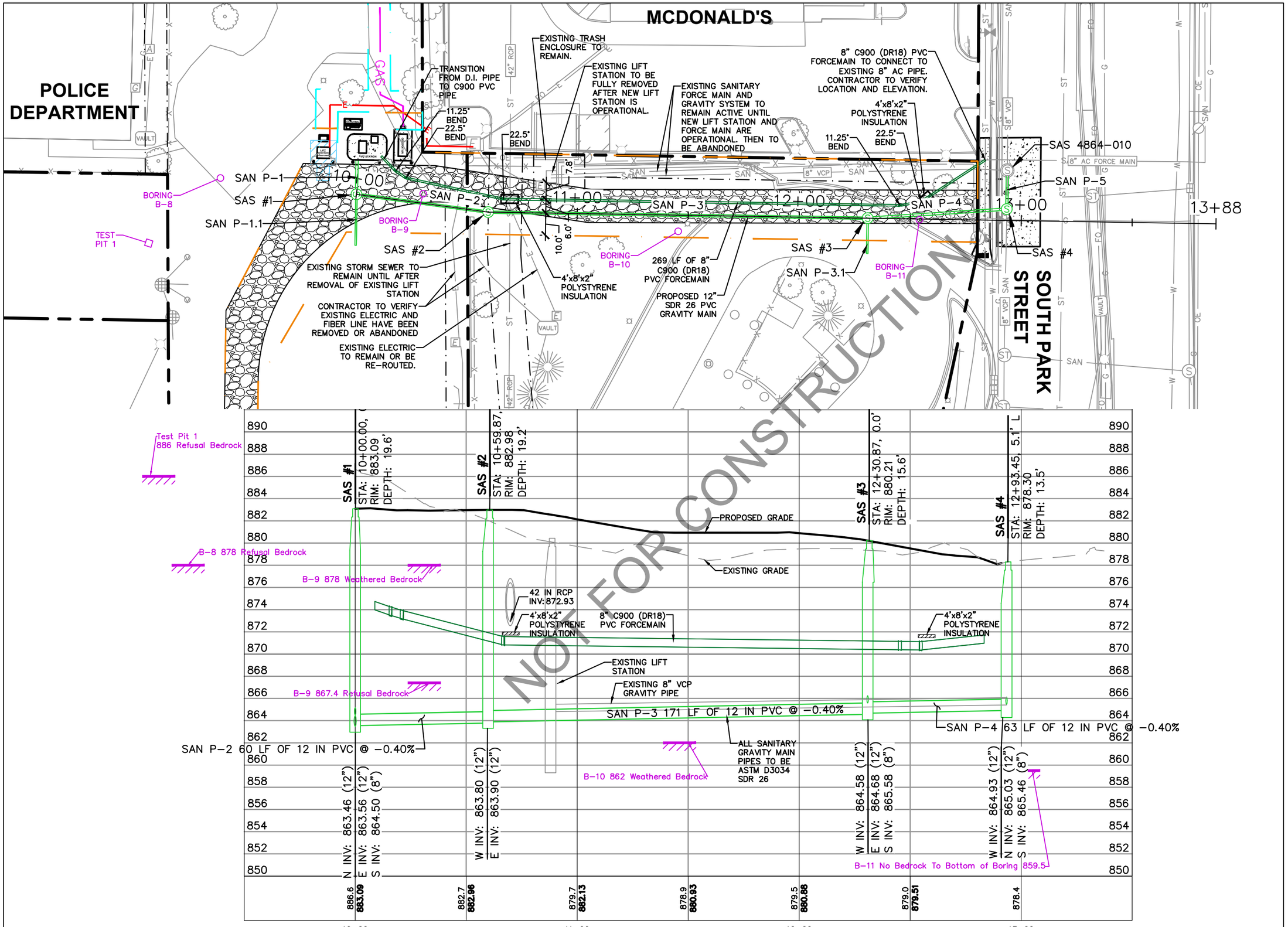

Potter Lawson
Success by Design

Architect:
749 University Row Suite 300
Madison, WI 53705
608-274-2741

JSD
CREATE THE VISION TELL THE STORY
jsdinc.com
MADISON REGIONAL OFFICE
507 WEST VERONA AVENUE, SUITE 500
VERONA, WISCONSIN 53593
P. 608.848.5060

PRELIMINARY
NOT FOR CONSTRUCTION

Mayflower Lift Station Replacement
City Project #: 14627
Contract #: 9668

City of Madison CDA
2430 S Park Street
Madison, WI 53713

2024.22.03

DATE	ISSUANCE/REVISIONS	⚠
01/30/2026	60% DESIGN ISSUANCE	1

SANITARY PLAN AND PROFILE

U-7

©2023 Potter Lawson, Inc.