



City of Madison

Revised Preliminary Plat, Certified Survey Map and Final Plat

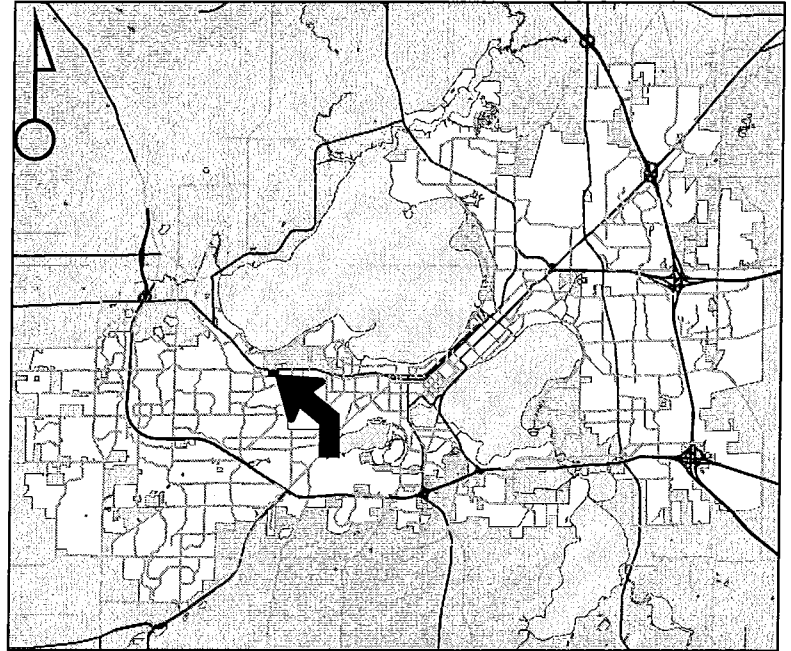
Location
4802 Sheboygan Avenue

Applicant
State of Wisconsin / Mark Pynnonen,
Birrenkott Surveying

Existing Use
Office buildings and parking

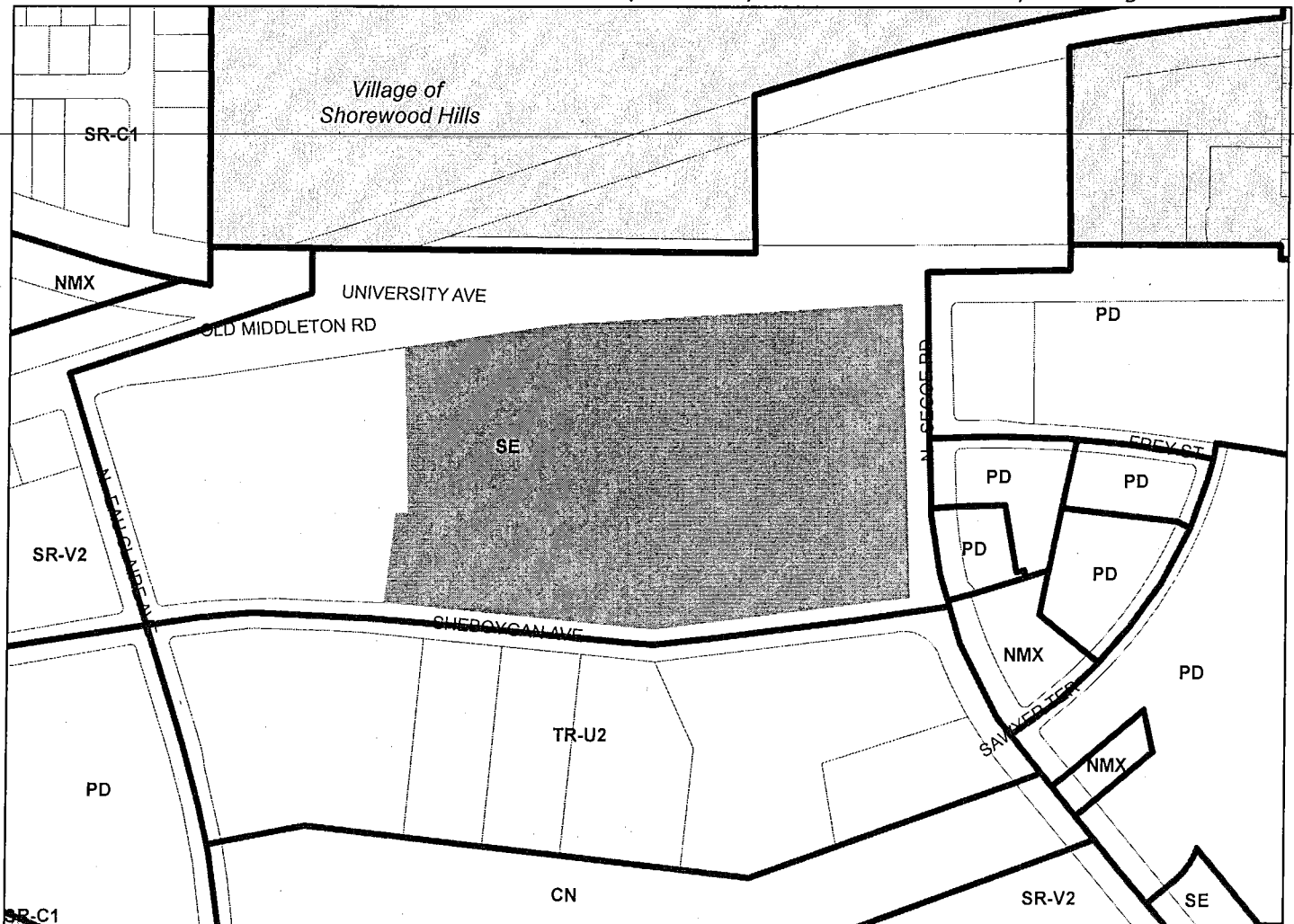
Proposed Use

Revised preliminary plat of Madison Yards at Hill Farms subdivision to create seven lots for mixed-use development; CSM to create one lot for State office building and one lot for private development; final plat to create six lots for mixed-use development.



Public Hearing Date
Plan Commission
17 September 2018
Common Council
25 September 2018

For Questions Contact: Tim Parks at: 261-9632 or tparks@cityofmadison.com or City Planning at 266-4635



Scale : 1" = 400'


City of Madison, Planning Division : PPE : Date : 04 September 2018

15



City of Madison

4802 Sheboygan Avenue



Date of Aerial Photography : Spring 2017 