

PROJECT NO: 5420-03-70/71

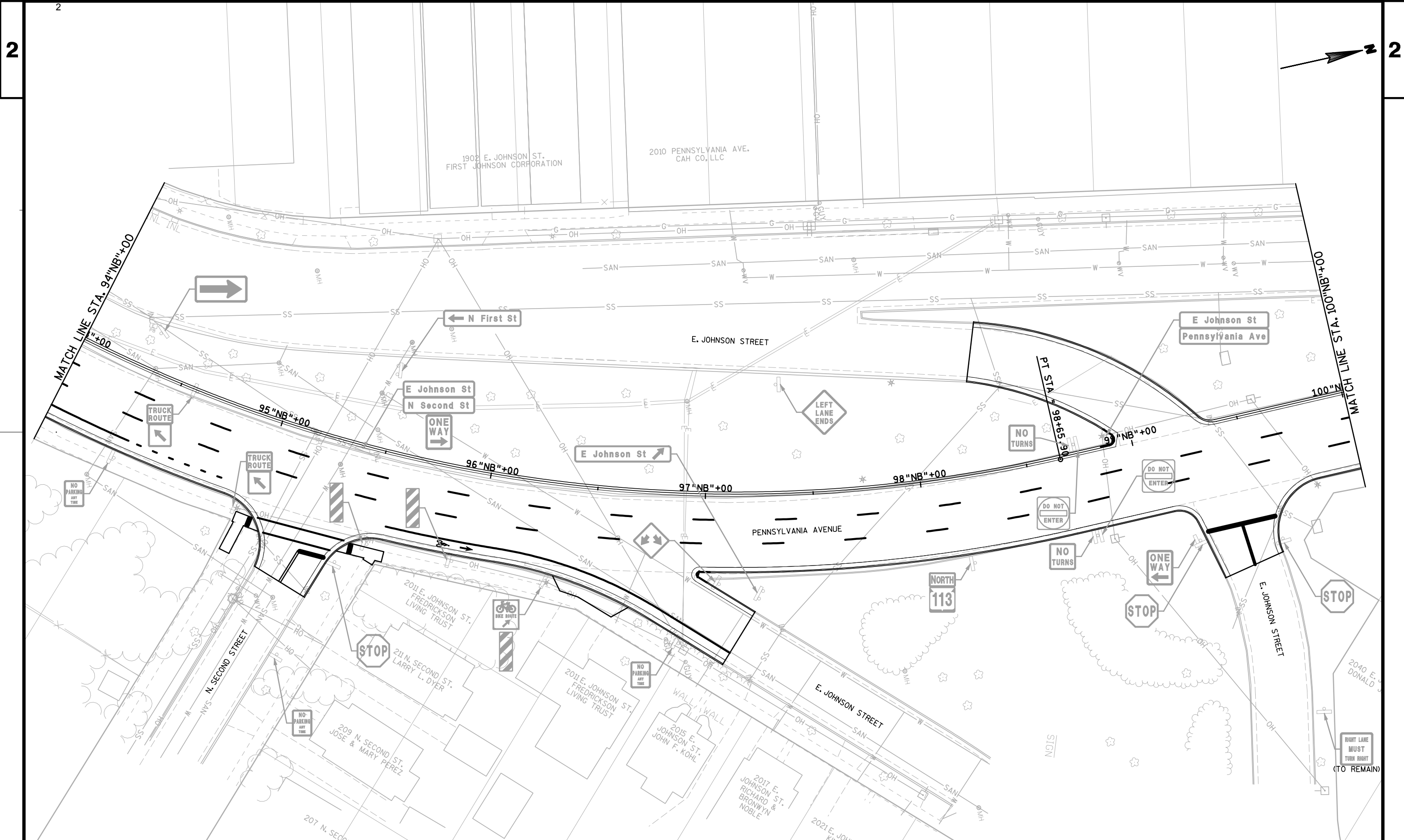
HWY: STH 113

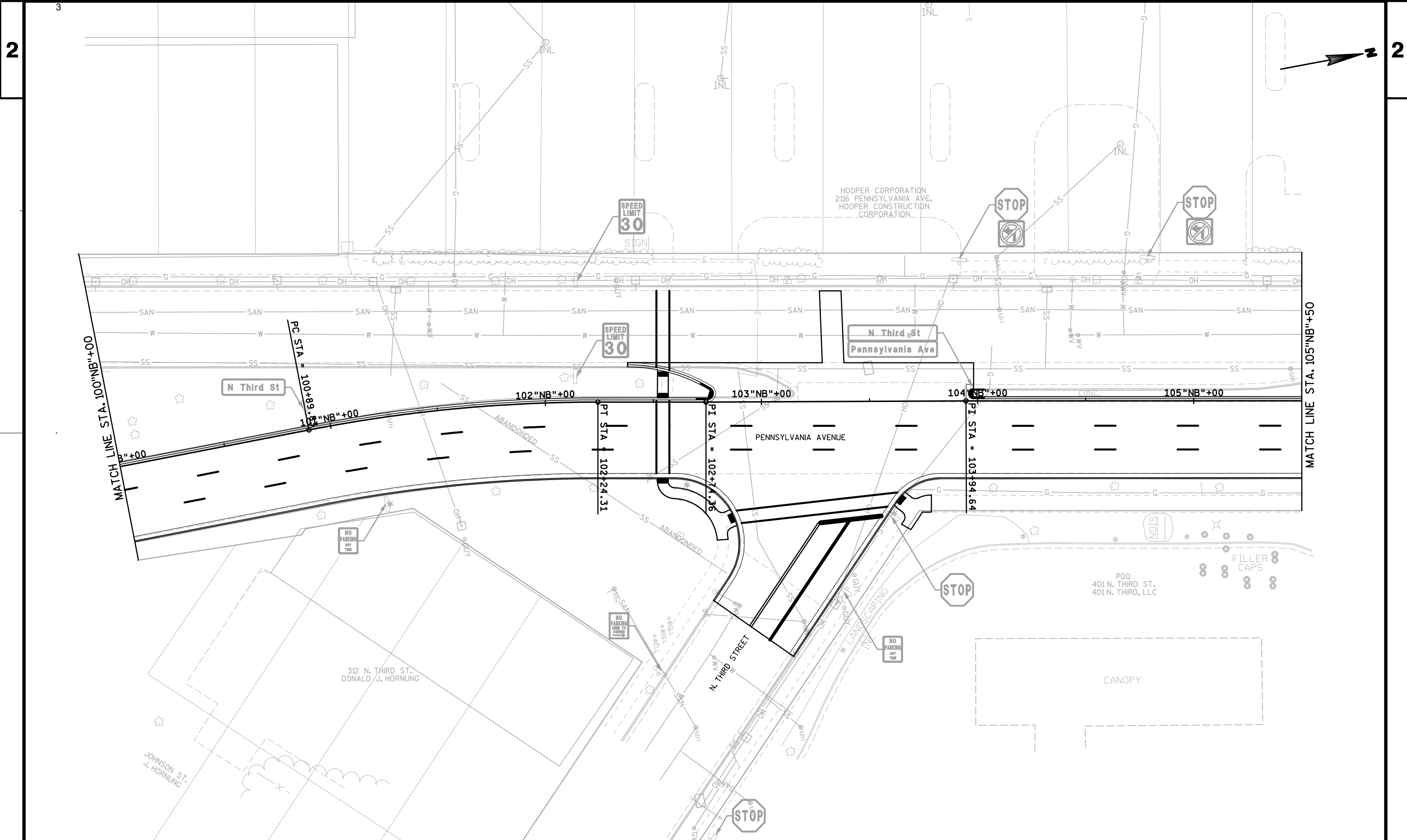
COUNTY: DANE

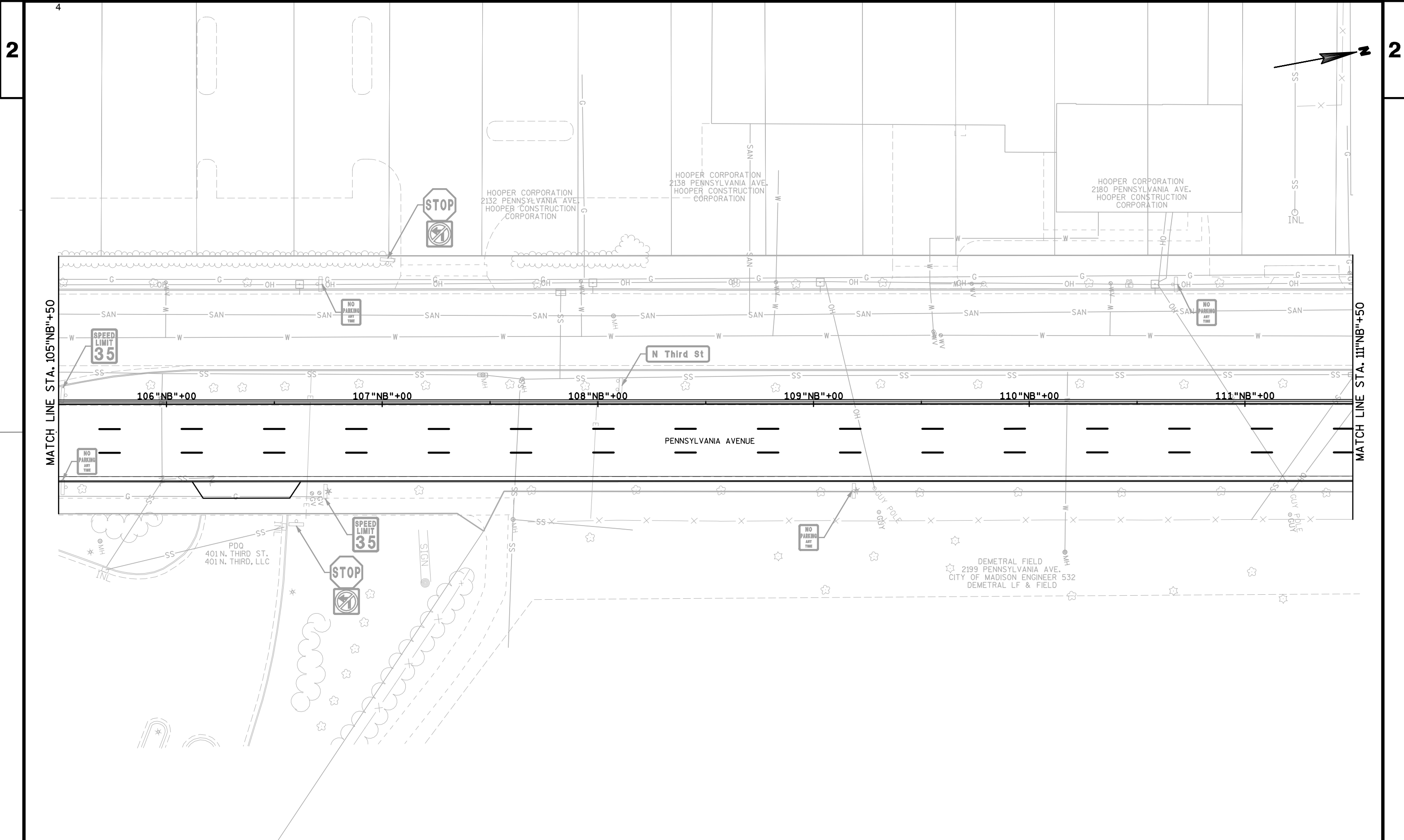
PERMANENT SIGNING

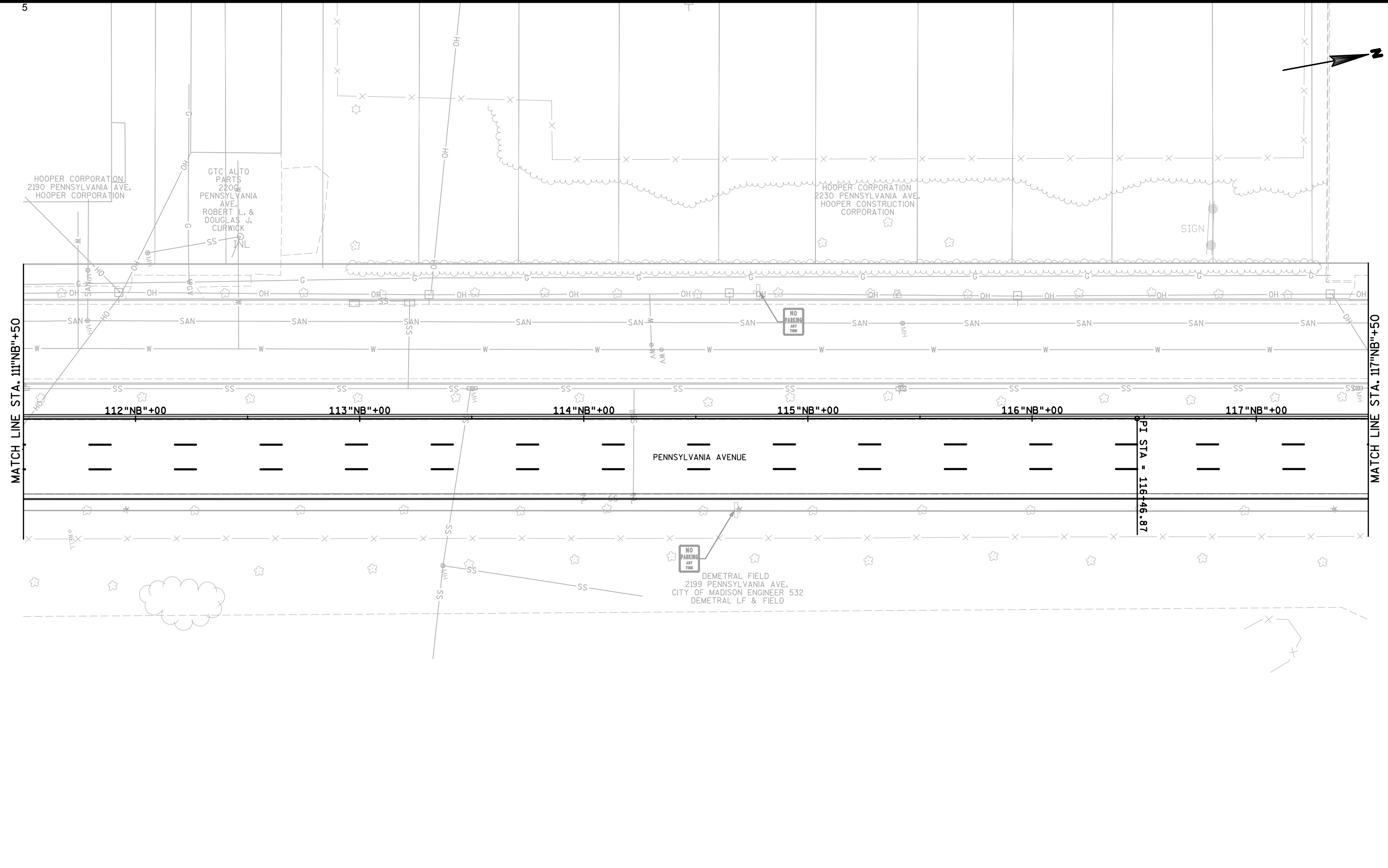
SHEET

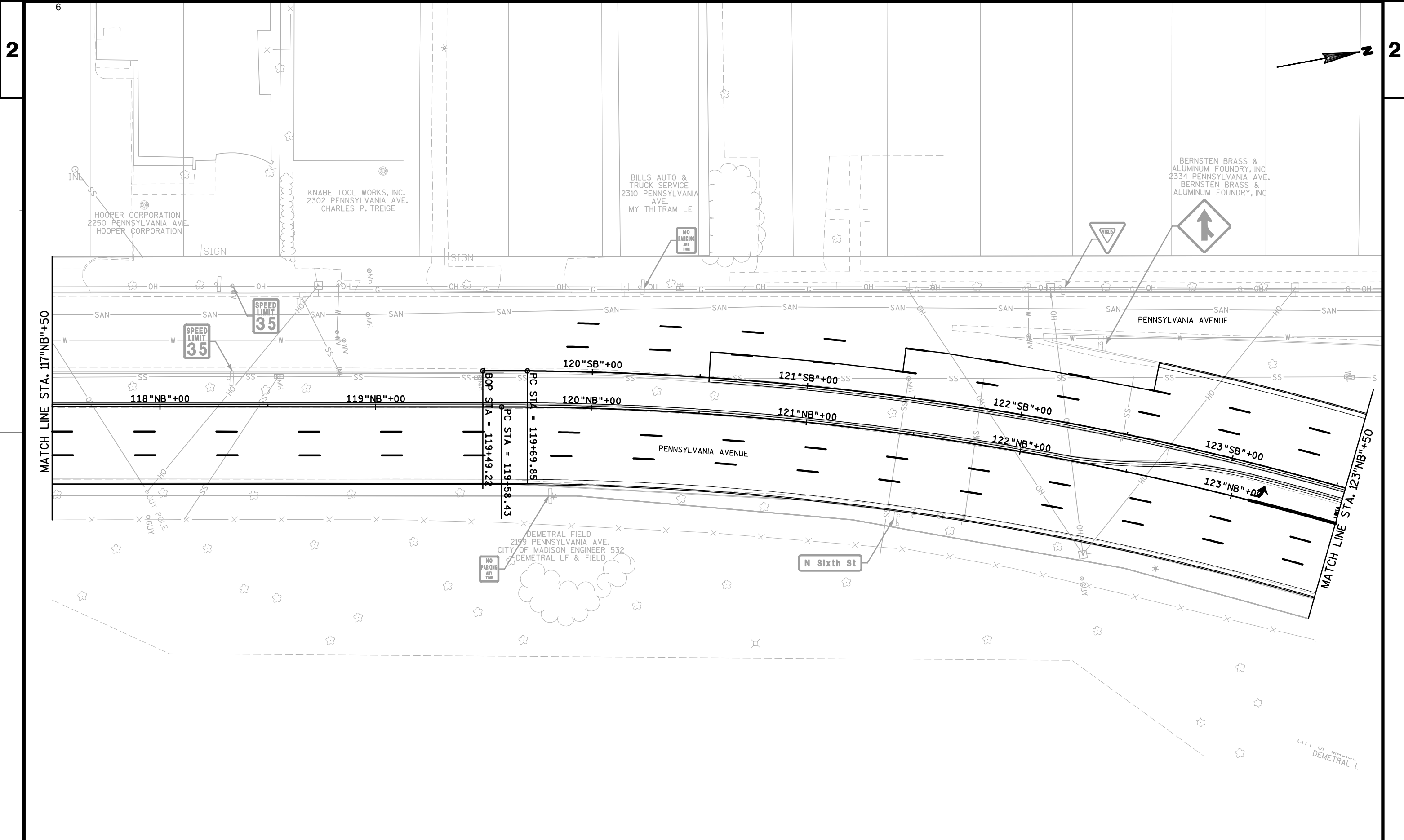
E

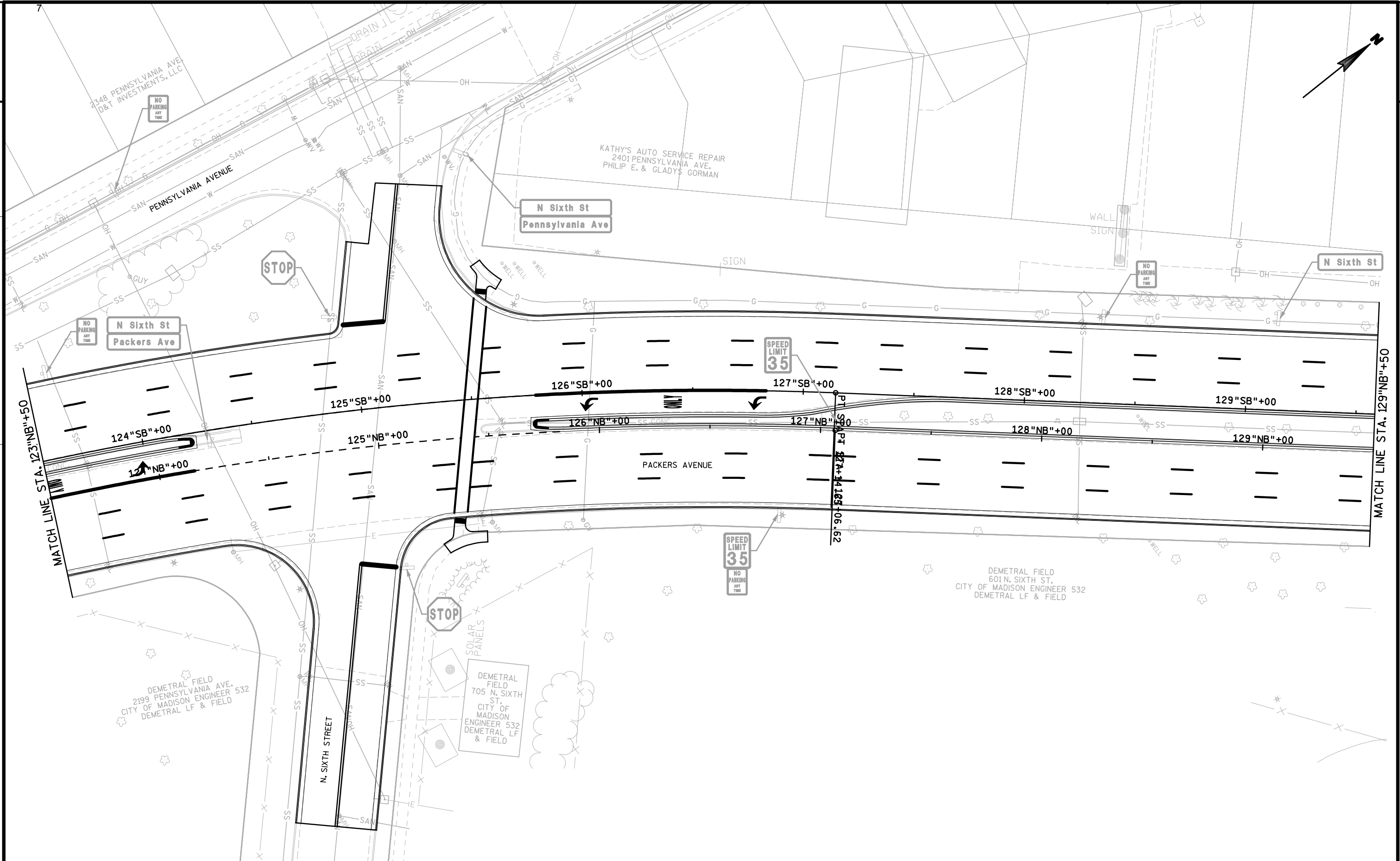


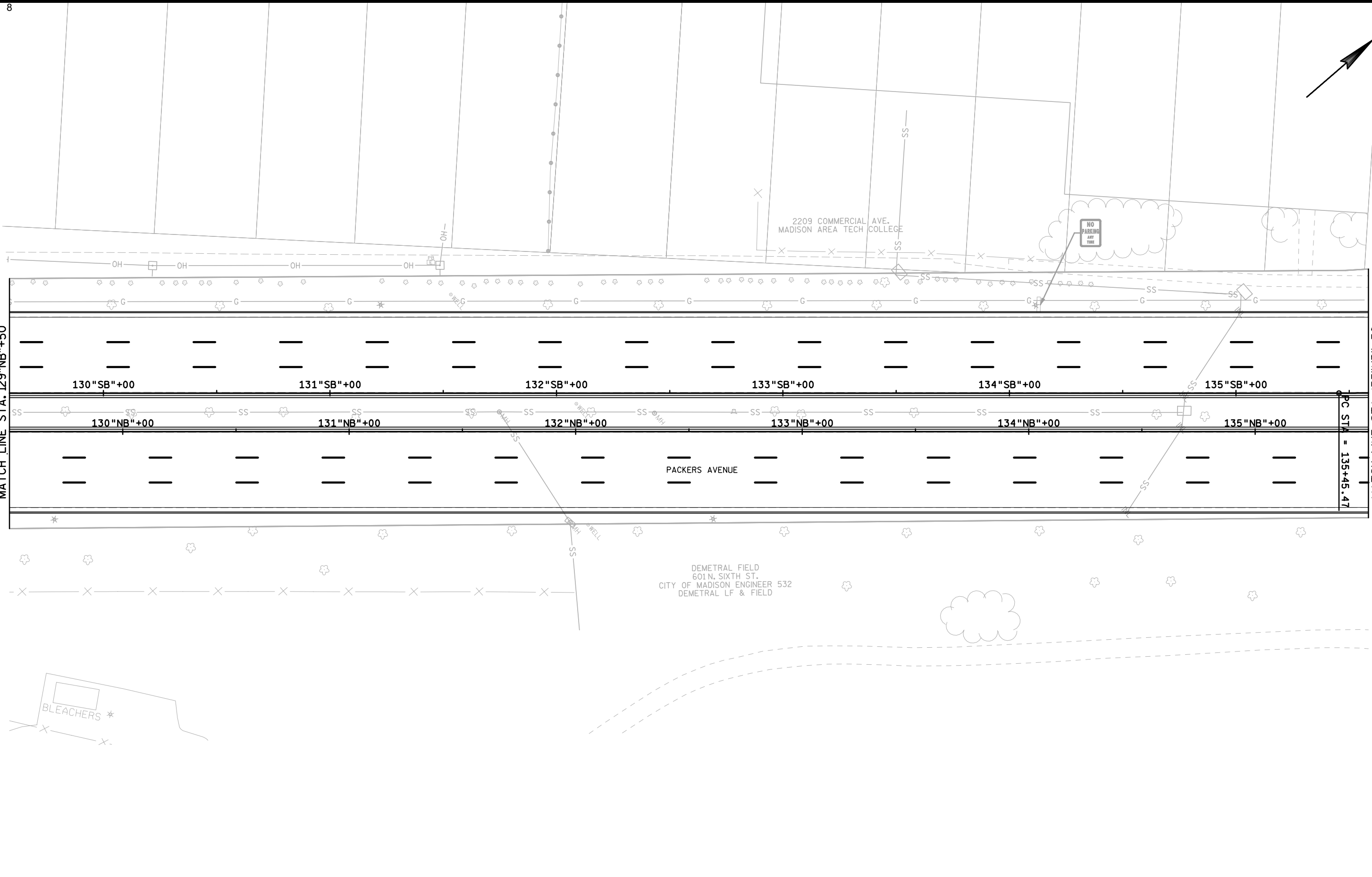


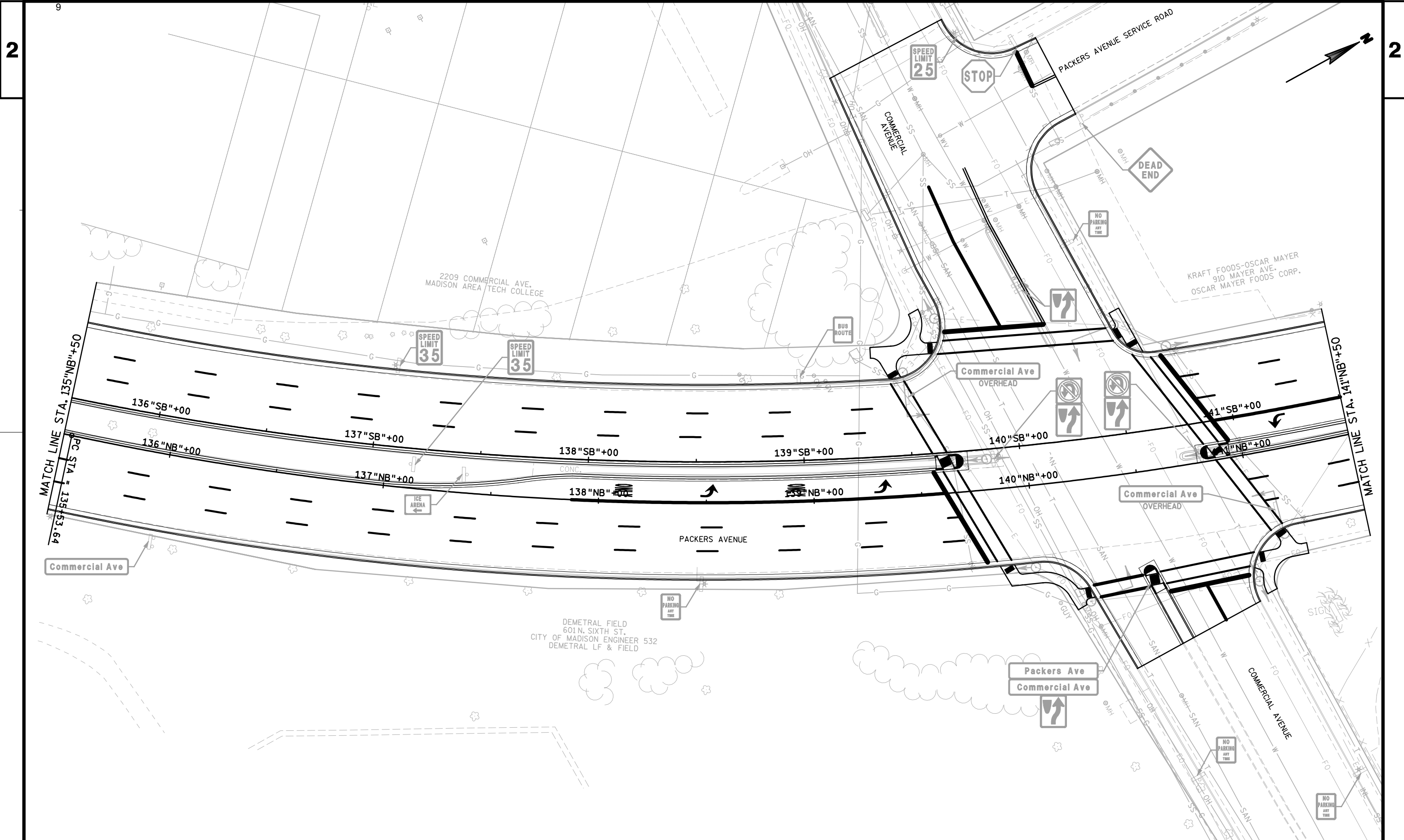












PROJECT NO: 5420-03-70/71

HWY: STH 113

COUNTY: DANE

PERMANENT SIGNING

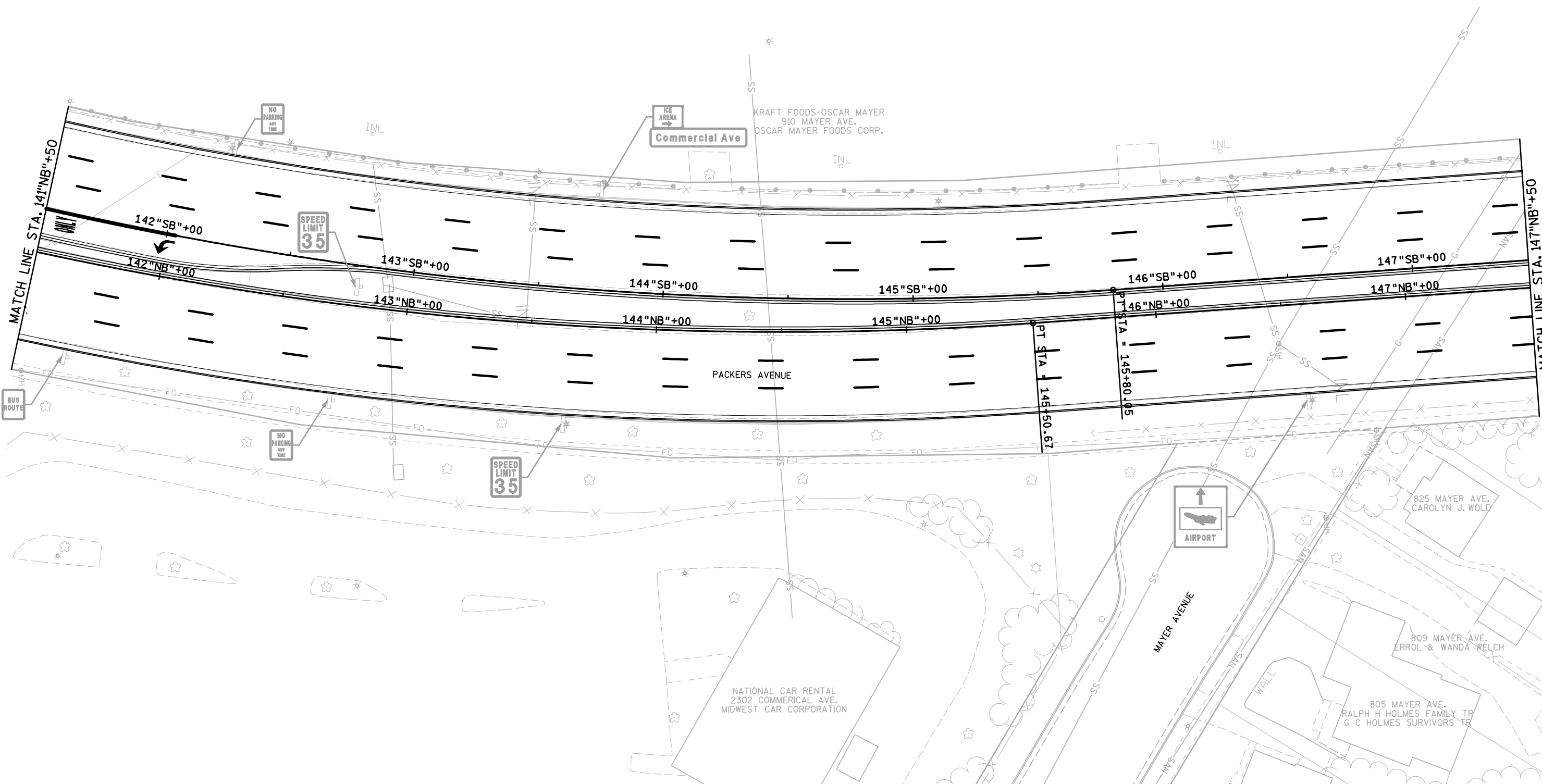
SHEET

E

FILE NAME : **....designfile....**

PLOT DATE : **...plottingdate...** PLOT BY : **...plotuser...** PLOT NAME :

PLOT SCALE : **.....plotscale.....** WISDOT/CADDS SHEET 42



UNITED FOOD & COMMERCIAL WORKS
2228 MYRTLE ST.
UNITED FOOD & COMMERCIAL
WORKS LOCAL 538

SIMM'S PLACE
2235 MYRTLE ST.
SIMMONS & SIMMONS, LLC.

SIMM'S PLACE
2235 MYRTLE ST.
SIMMONS & SIMMONS, LLC.

MATCH LINE STA. 147"NB"+50

MATCH LINE STA. 153"NB"+50

148"SB"+00

149"SB"+00

150"SB"+00

151"SB"+00

152"SB"+00

153"SB"+00

148"NB"+00

149"NB"+00

150"NB"+00

151"NB"+00

152"NB"+00

153"NB"+00

PACKERS AVENUE

2249 COOLIDGE ST.
SATHIN & SARITH
OU OUK

2253 COOLIDGE ST.
ANTHONY B.
CASS

2248 COOLIDGE ST.
JESSE & MICHELLE
PRICE

2252 COOLIDGE ST.
DEBRA L.
VIEDMA

2256 COOLIDGE ST.
EUGENIE H.

2249 MYRTLE ST.
LUONG THU LU &
MAIHUYNH

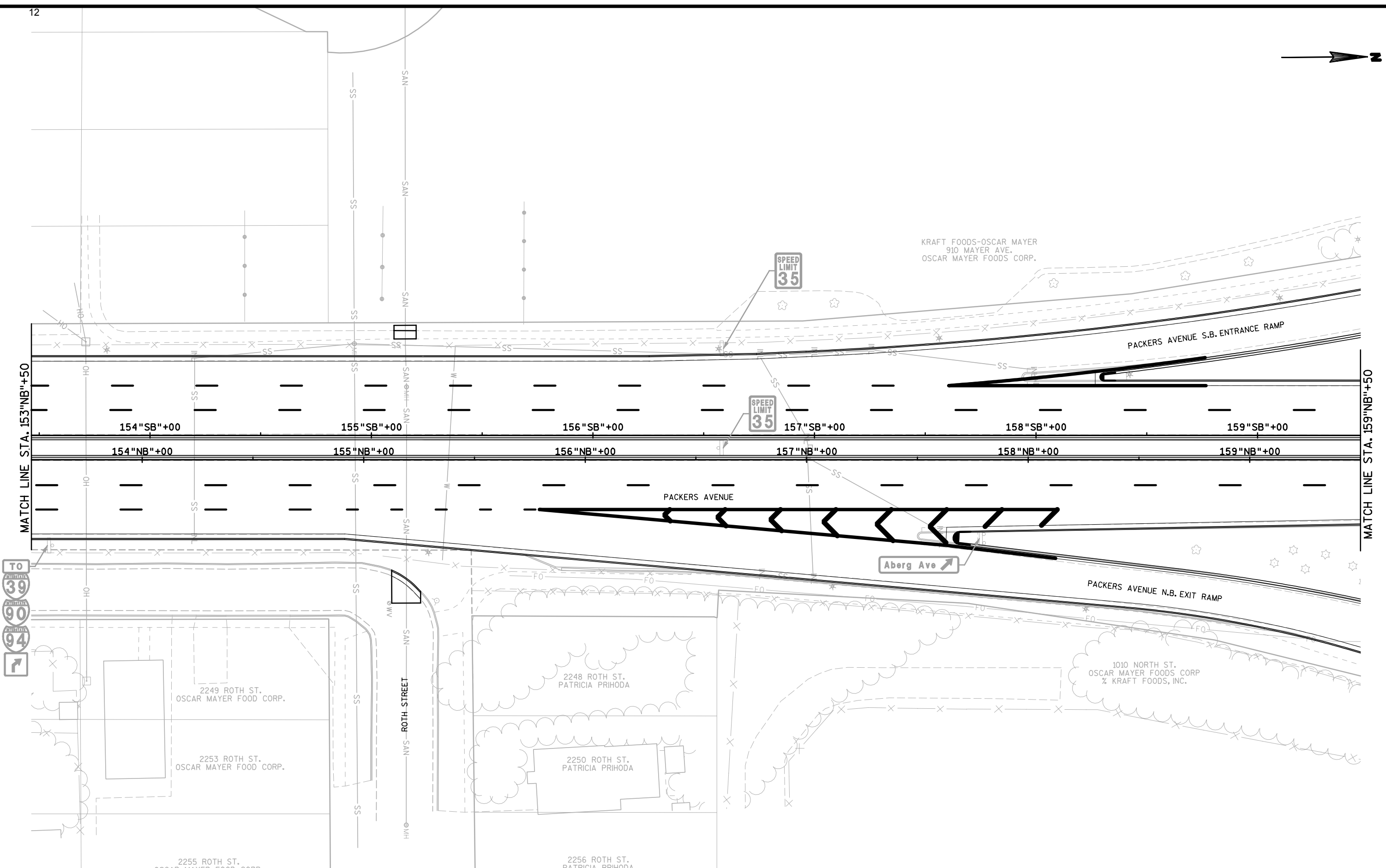
2253 MYRTLE ST.
DARRALD NELSON

2255 MYRTLE ST.
FREDERICK M.
MATHER

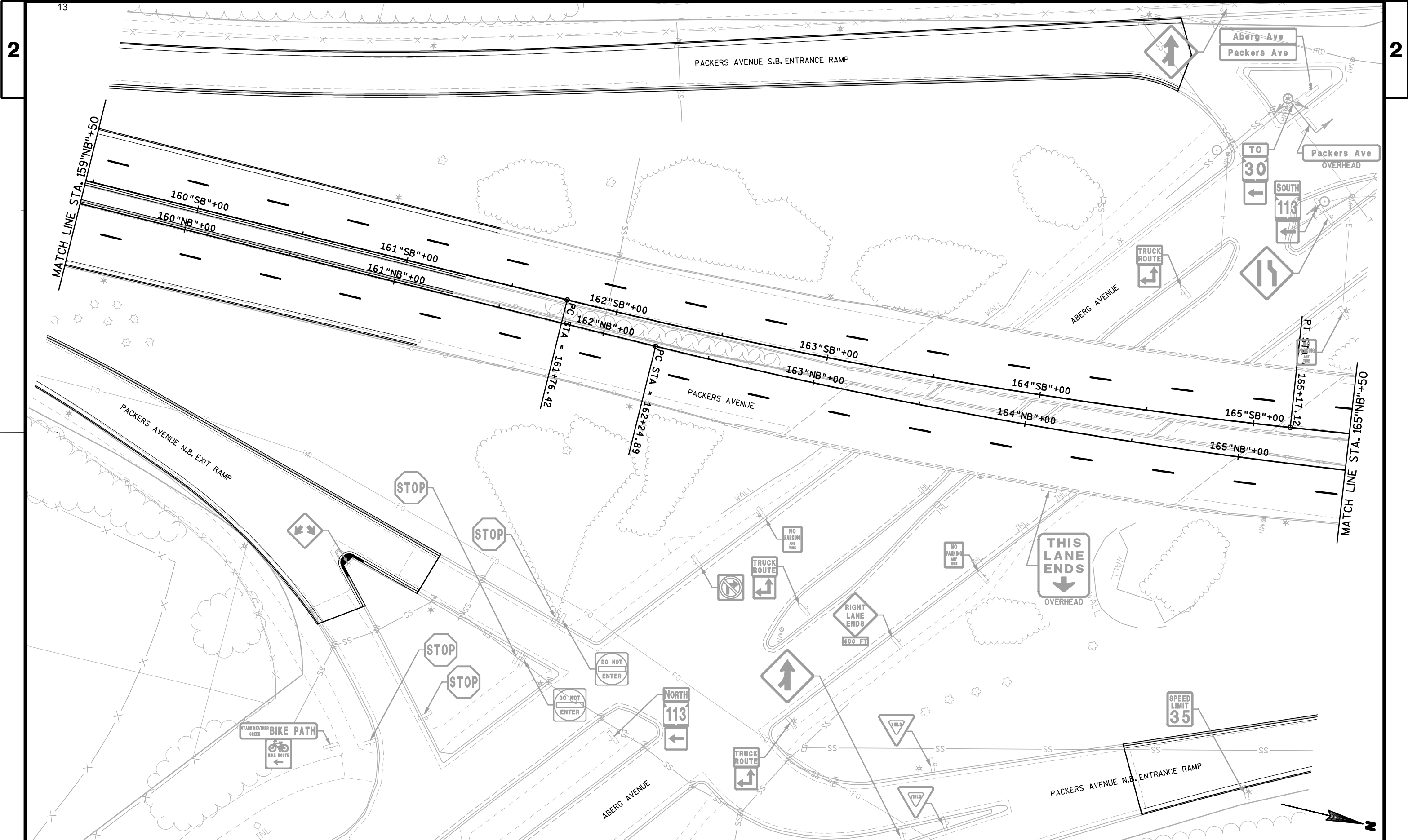
2250 MYRTLE ST.
PHILIP SCHMELZKOPH
JR. ET AL

2254 MYRTLE ST.
MICHAEL S.
ALLEN

2256 MYRTLE ST.
HERBERT S. & RAMONA A. ROTH



PROJECT NO: 5420-03-70/71	HWY: STH 113	COUNTY: DANE	PERMANENT SIGNING	SHEET	E
---------------------------	--------------	--------------	-------------------	-------	---



PROJECT NO: 5420-03-70/71

HWY: STH 113

COUNTY: DANE

PERMANENT SIGNING

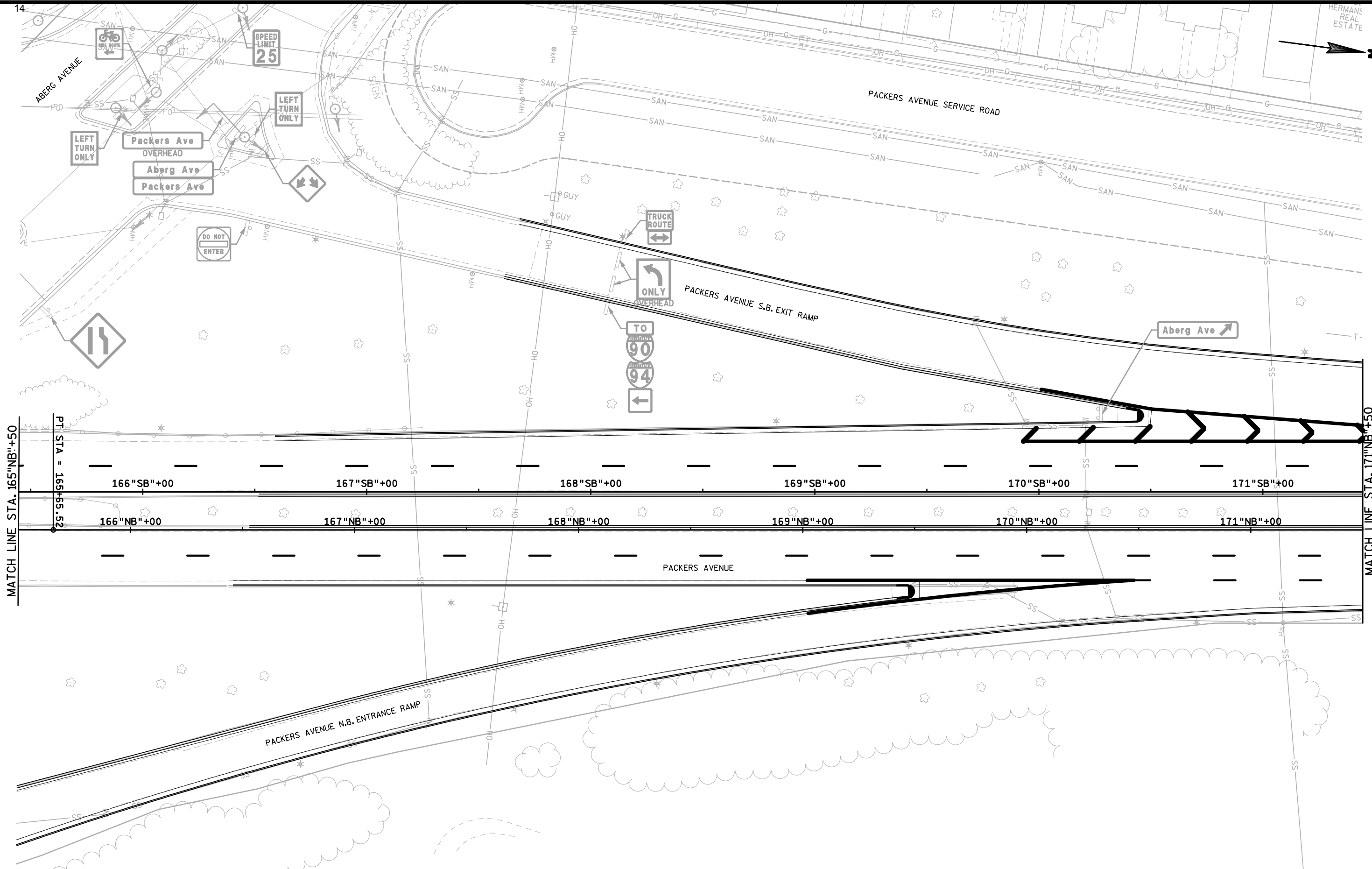
SHEET

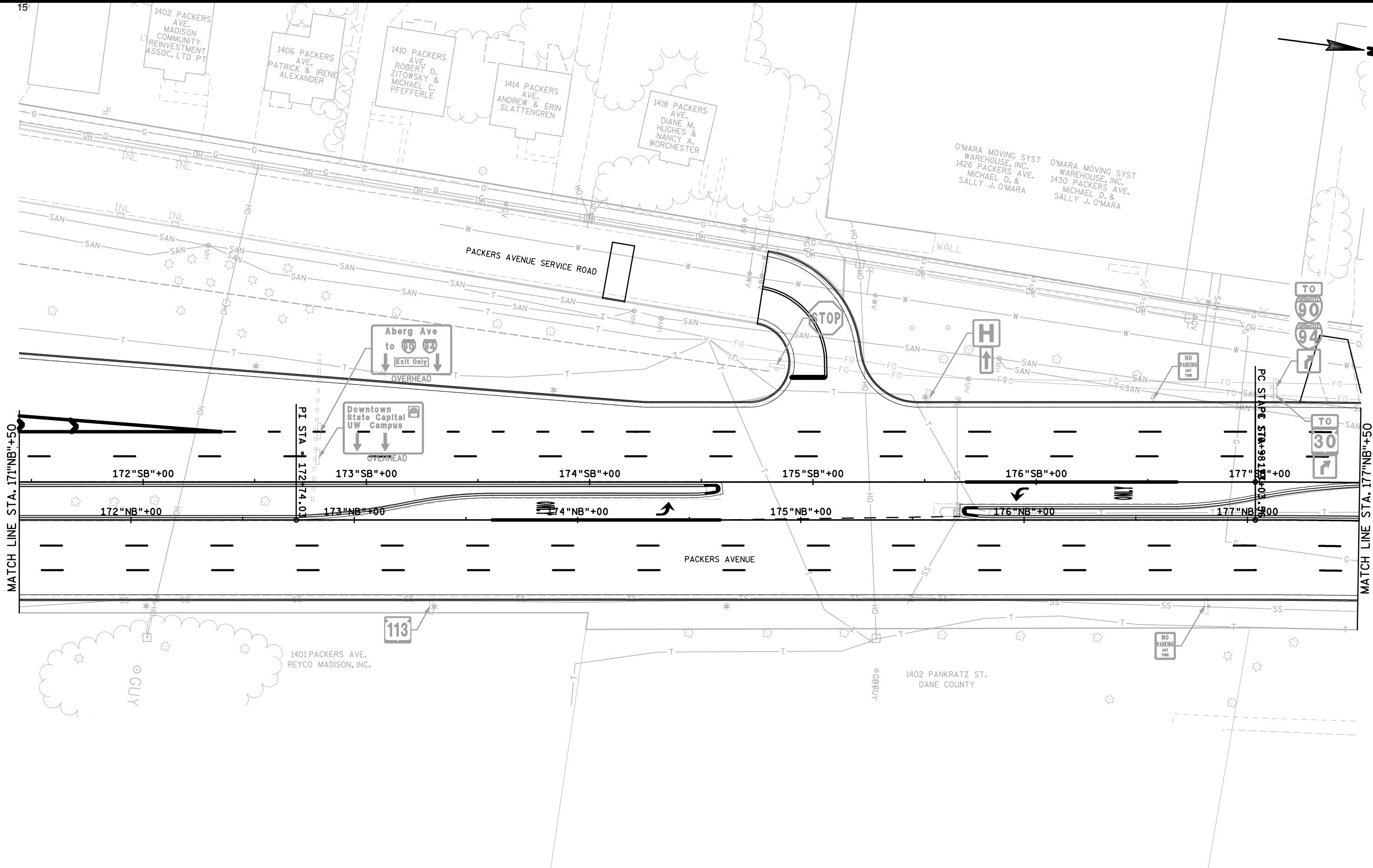
E

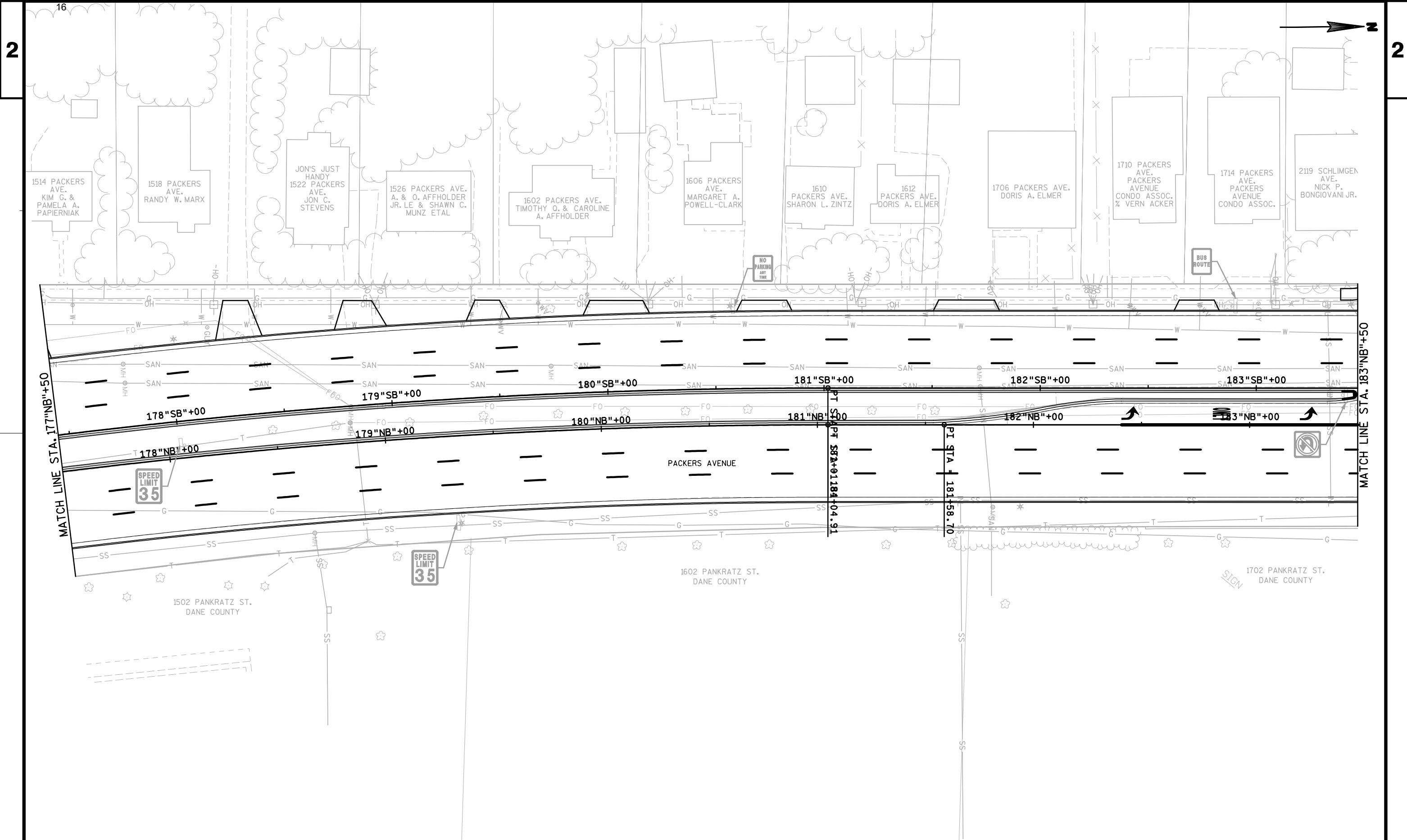
FILE NAME : \$\$\$...designfile....\$\$

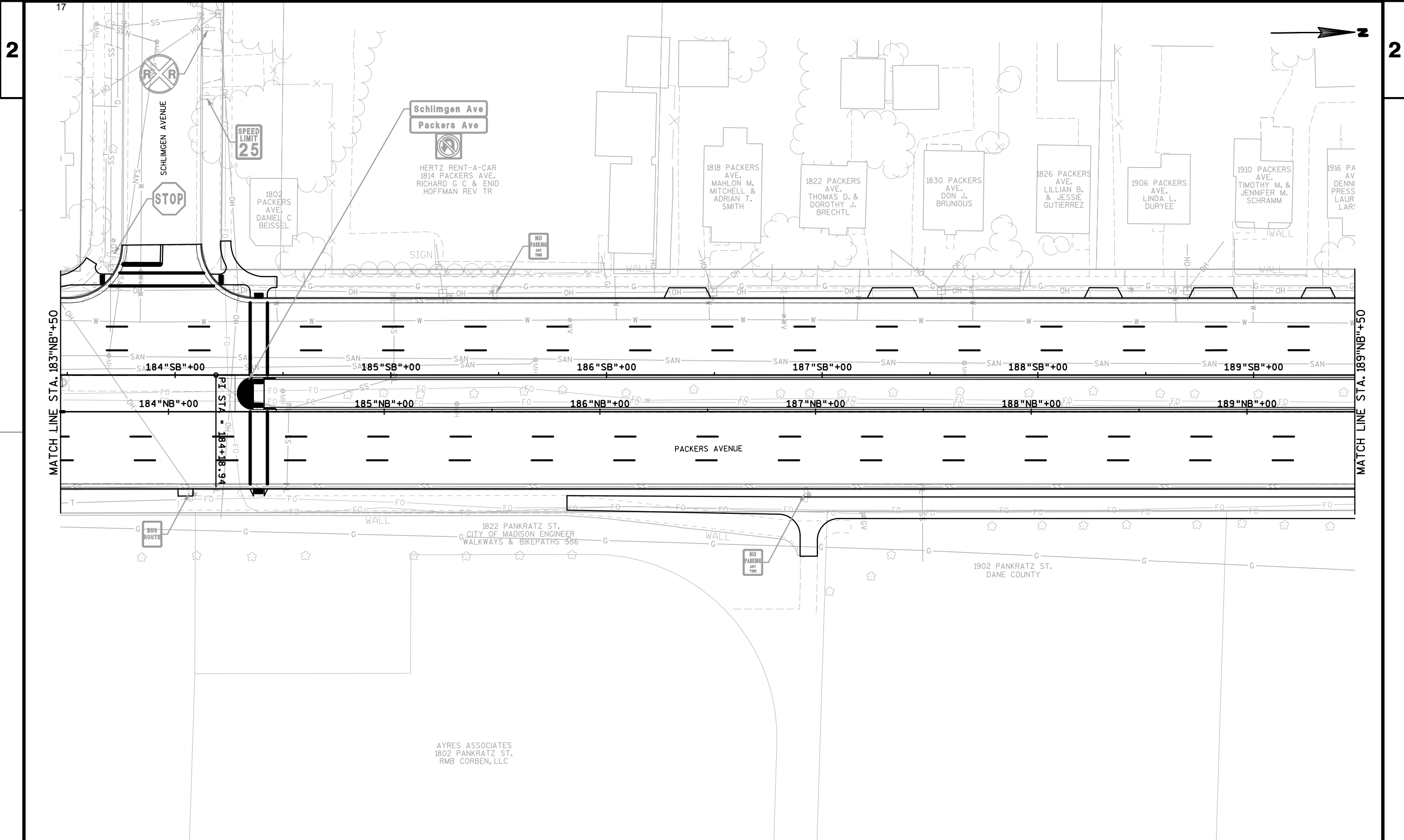
PLOT DATE : \$\$\$...plottingdate...\$\$ PLOT BY : \$\$\$...plotuser...\$\$ PLOT NAME :

PLOT SCALE : \$\$\$...plotscale....\$\$ WISDOT/CADS SHEET 42









Schlimgen Ave
Packers Ave

SPEED LIMIT
25

STOP

HERTZ RENT-A-CAR
1814 PACKERS AVE.
RICHARD G C & ENID
HOFFMAN REV TR

1818 PACKERS AVE.
MAHLON M.
MITCHELL &
ADRIAN T.
SMITH

1822 PACKERS AVE.
THOMAS D. &
DOROTHY J.
BRECHTL

1830 PACKERS AVE.
DON J.
BRUNIOUS

1826 PACKERS AVE.
LILLIAN B.
& JESSIE
GUTIERREZ

1906 PACKERS AVE.
LINDA L.
DURYEE

1910 PACKERS AVE.
TIMOTHY M. &
JENNIFER M.
SCHRAMM

1916 PA AV
DENNI
PRESS
LAUR
LAR!

1802 PACKERS AVE.
DANIEL C
BEISSEL

NO PARKING
ANY TIME

184"SB"+00

185"SB"+00

186"SB"+00

187"SB"+00

188"SB"+00

189"SB"+00

184"NB"+00

185"NB"+00

186"NB"+00

187"NB"+00

188"NB"+00

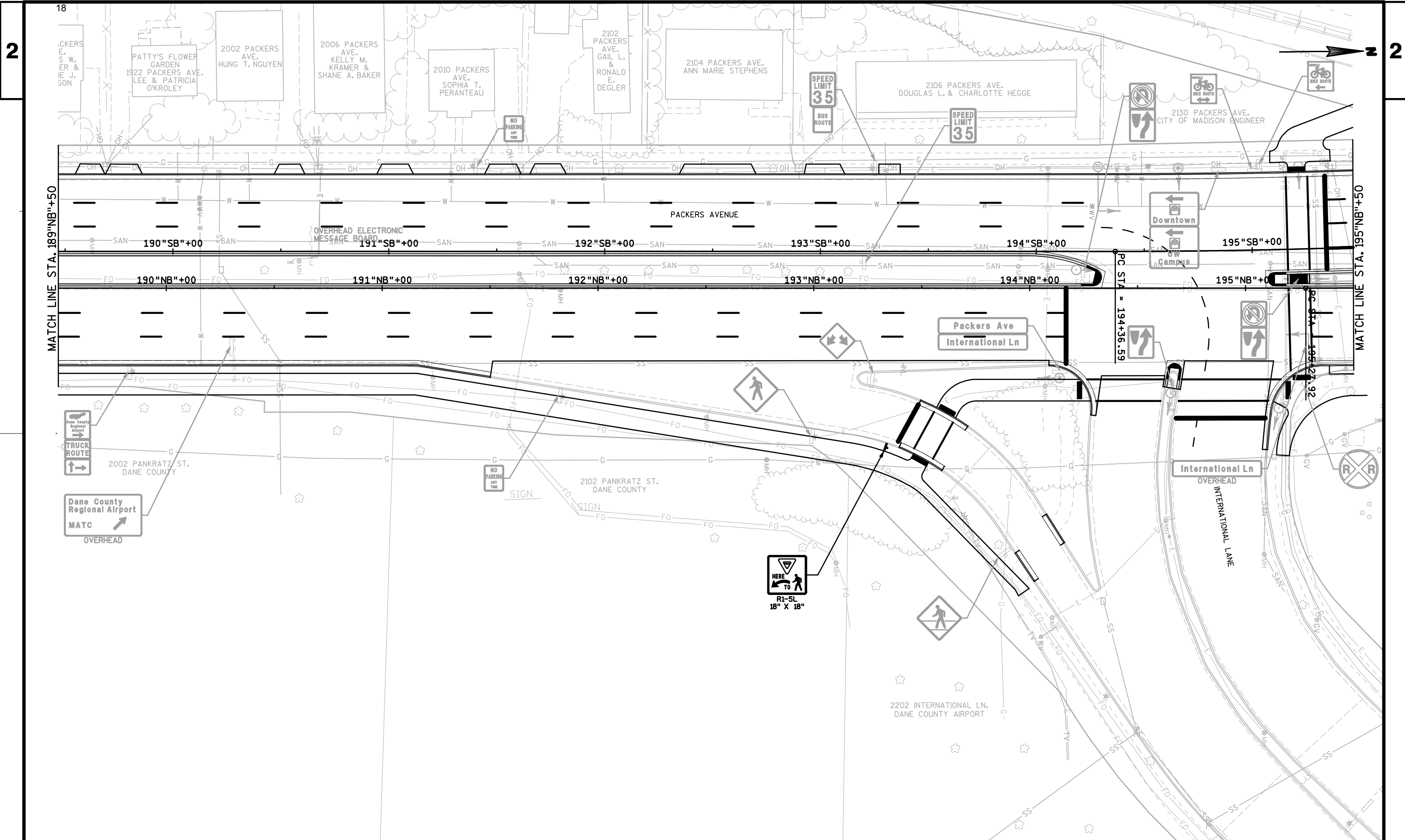
189"NB"+00

PACKERS AVENUE

1822 PANKRATZ ST.
CITY OF MADISON ENGINEER
WALKWAYS & BIKEPATHS 386

1902 PANKRATZ ST.
DANE COUNTY

AYRES ASSOCIATES
1802 PANKRATZ ST.
RMB CORBEN, LLC



PROJECT NO: 5420-03-70/71

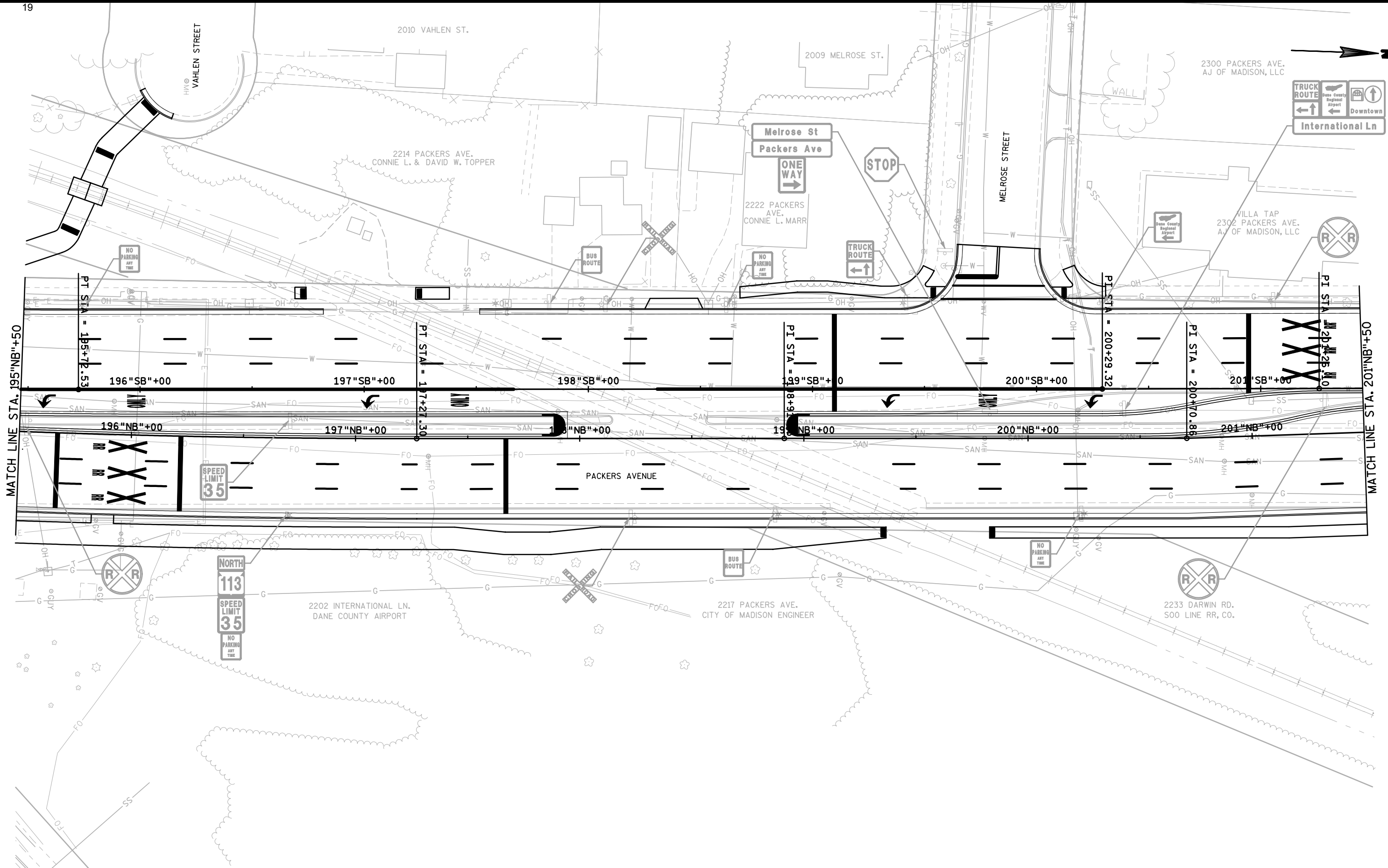
HWY: STH 113

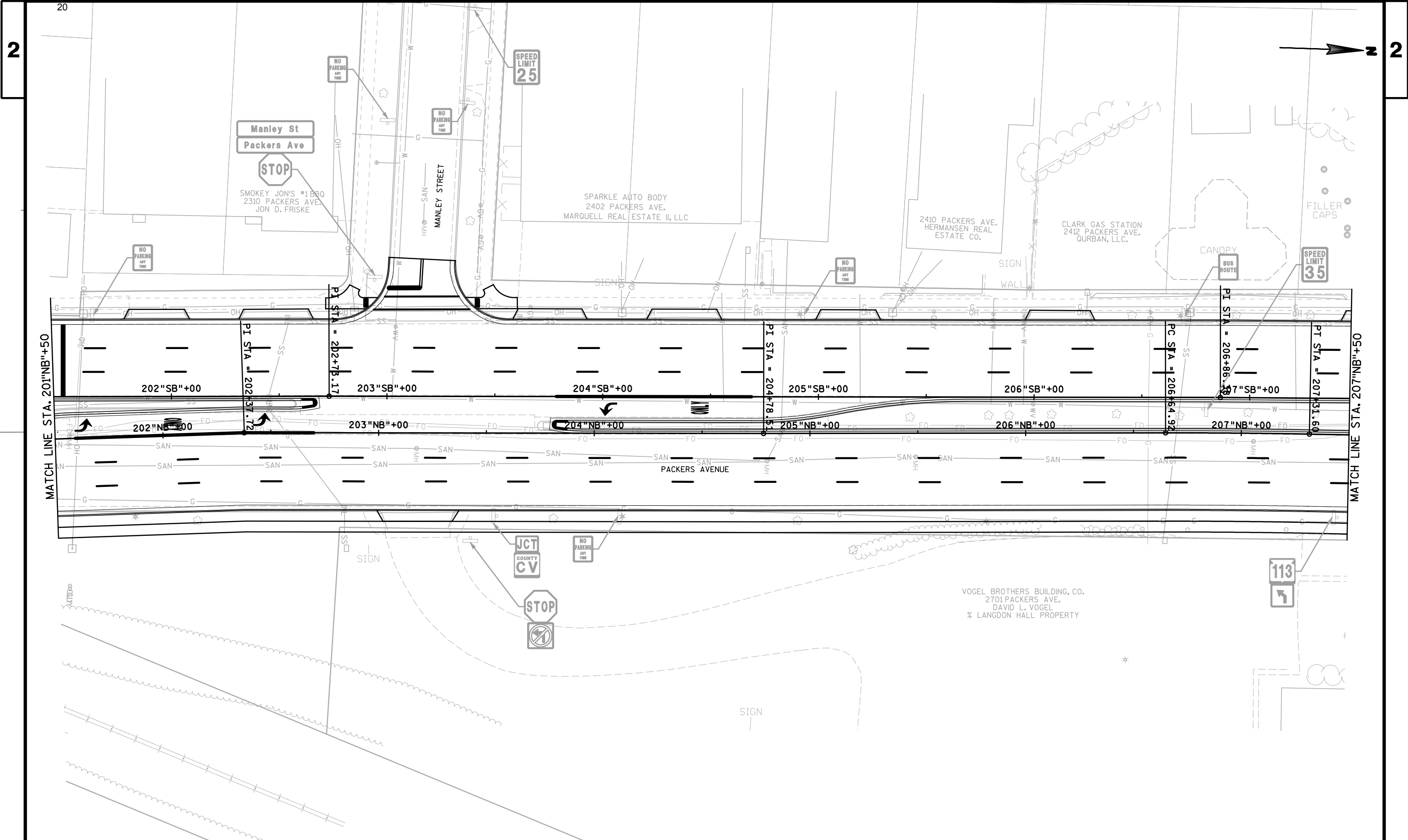
COUNTY: DANE

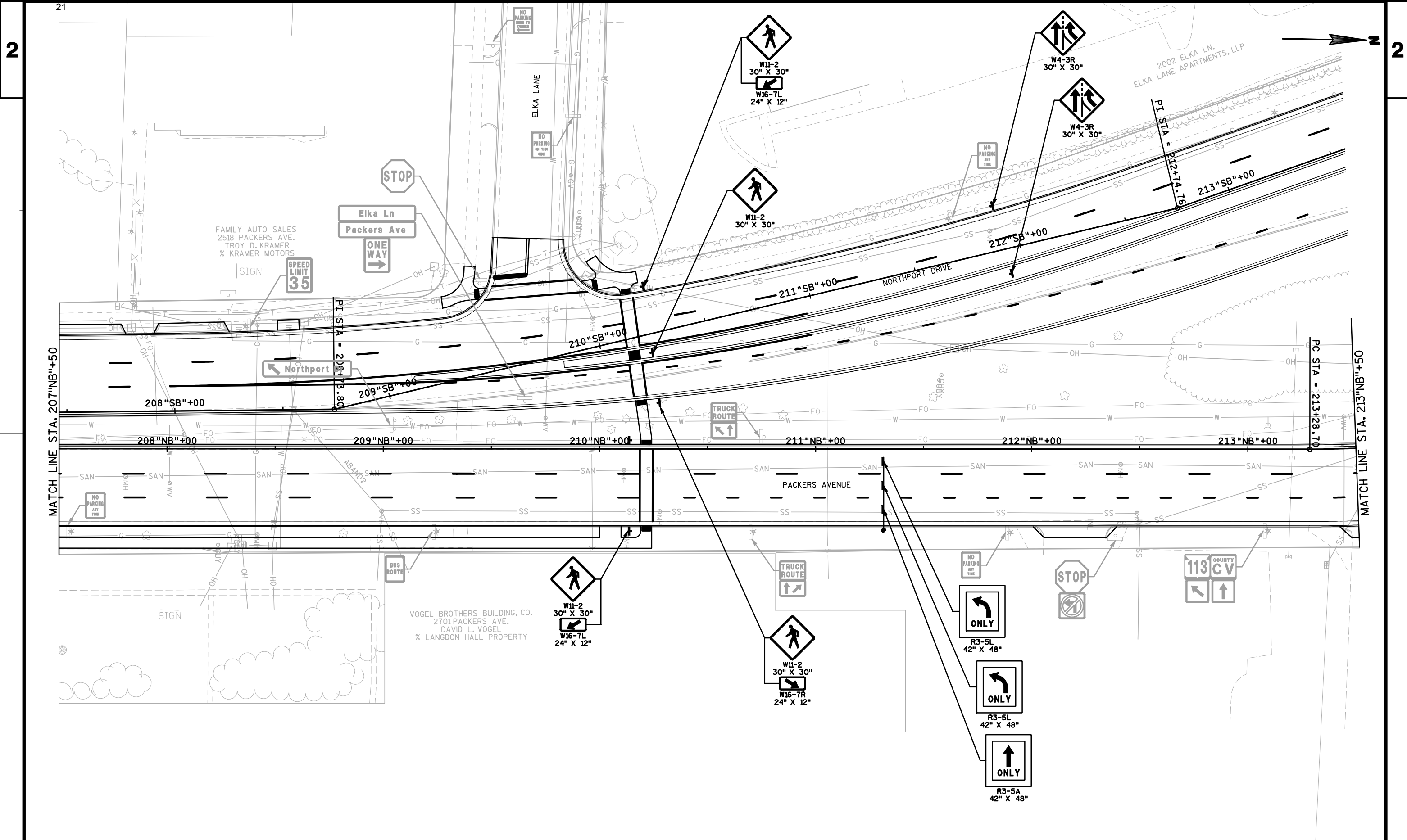
PERMANENT SIGNING

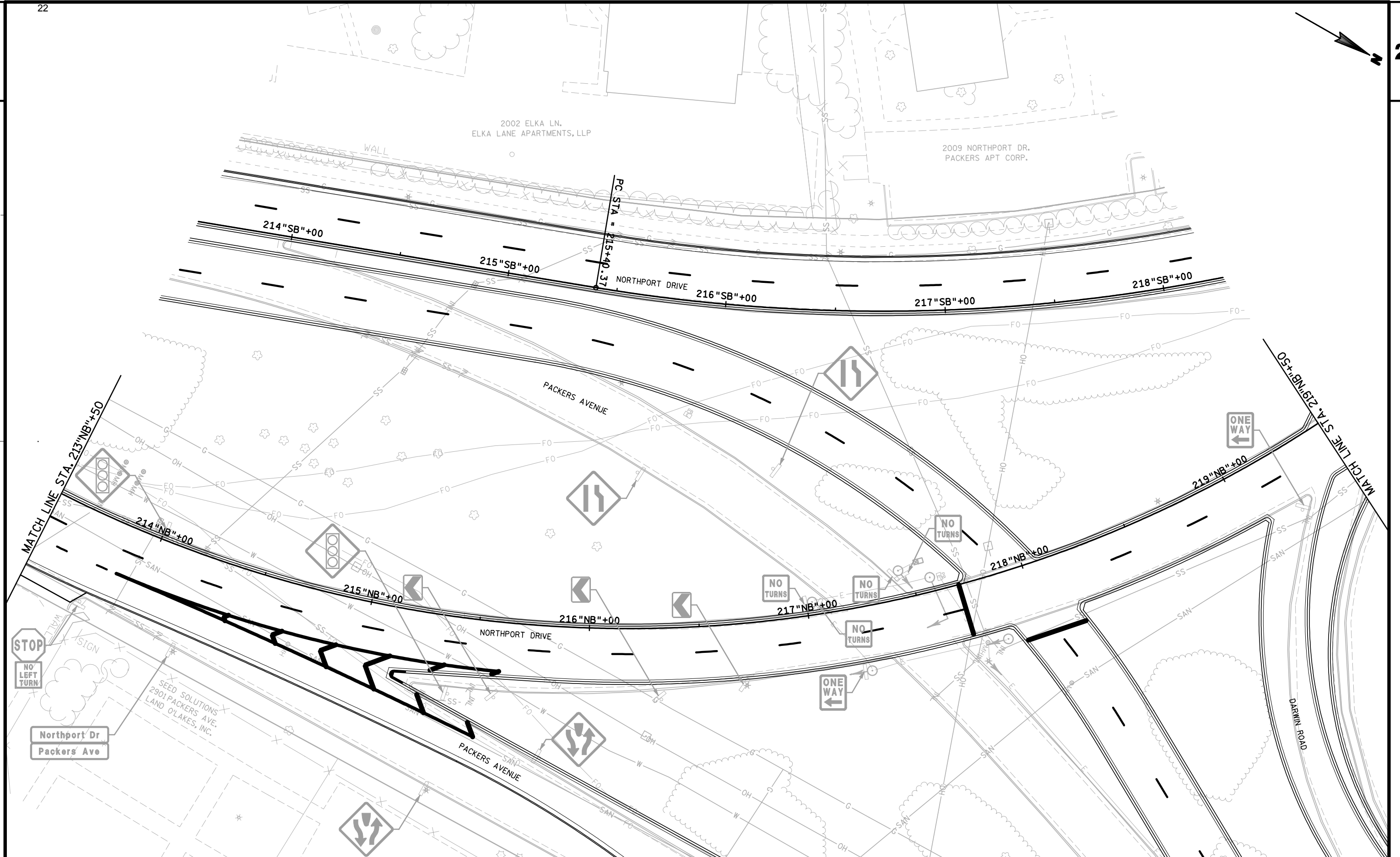
SHEET

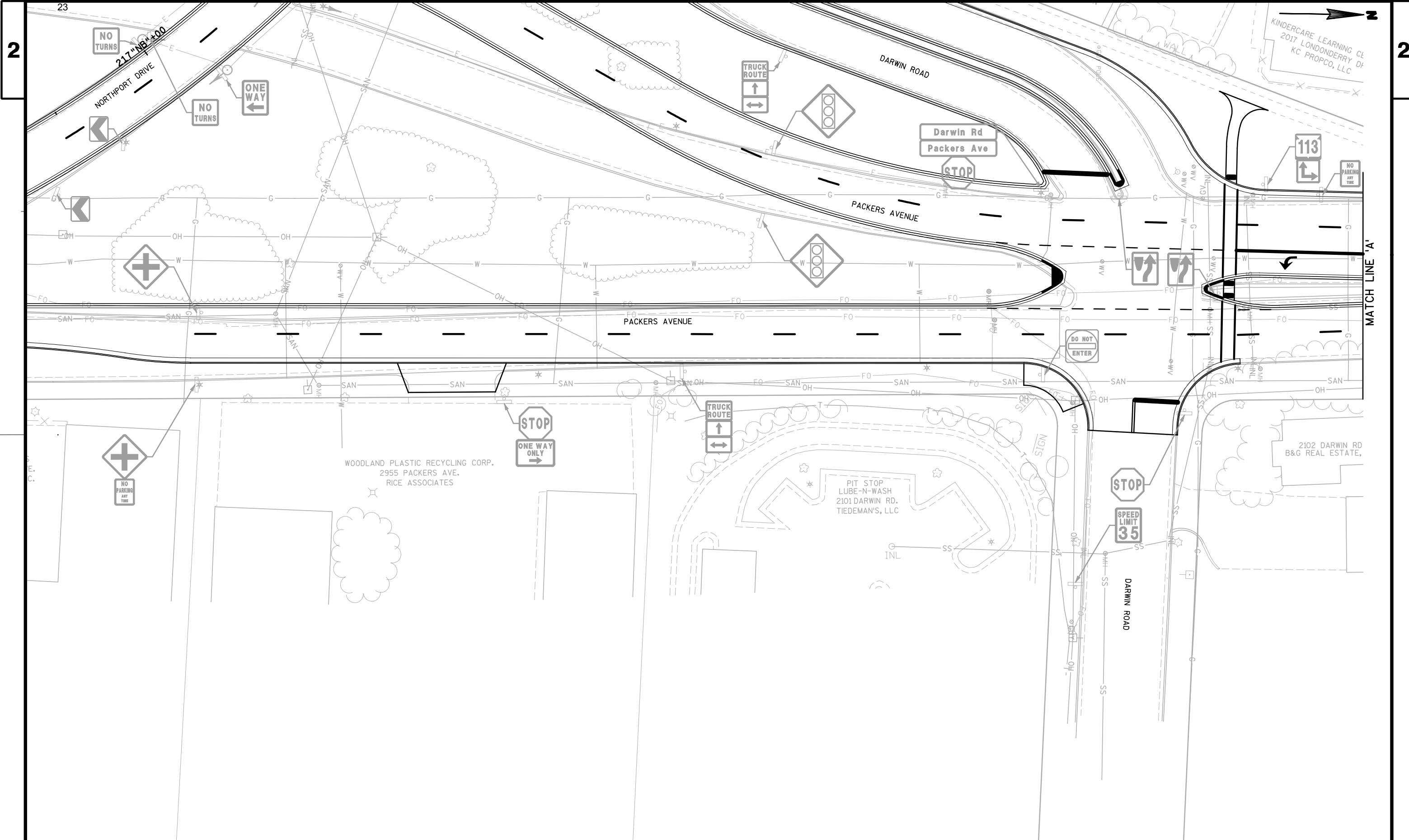
E

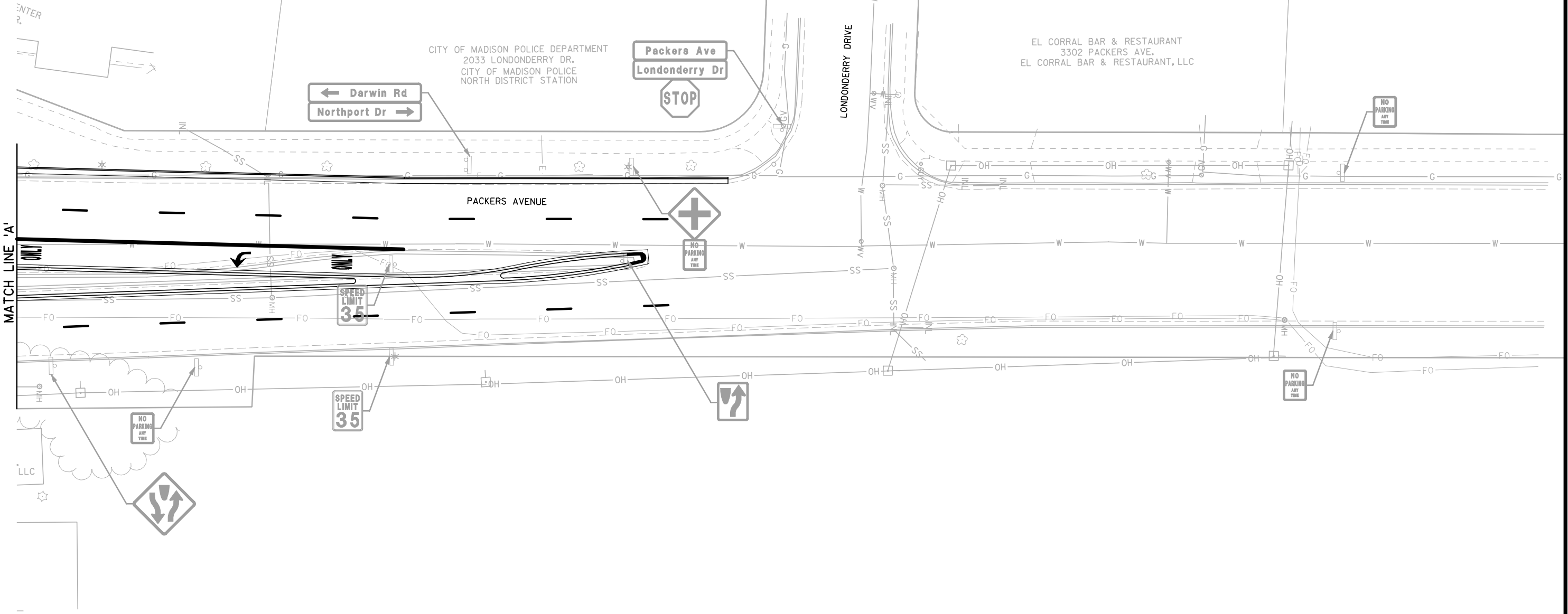


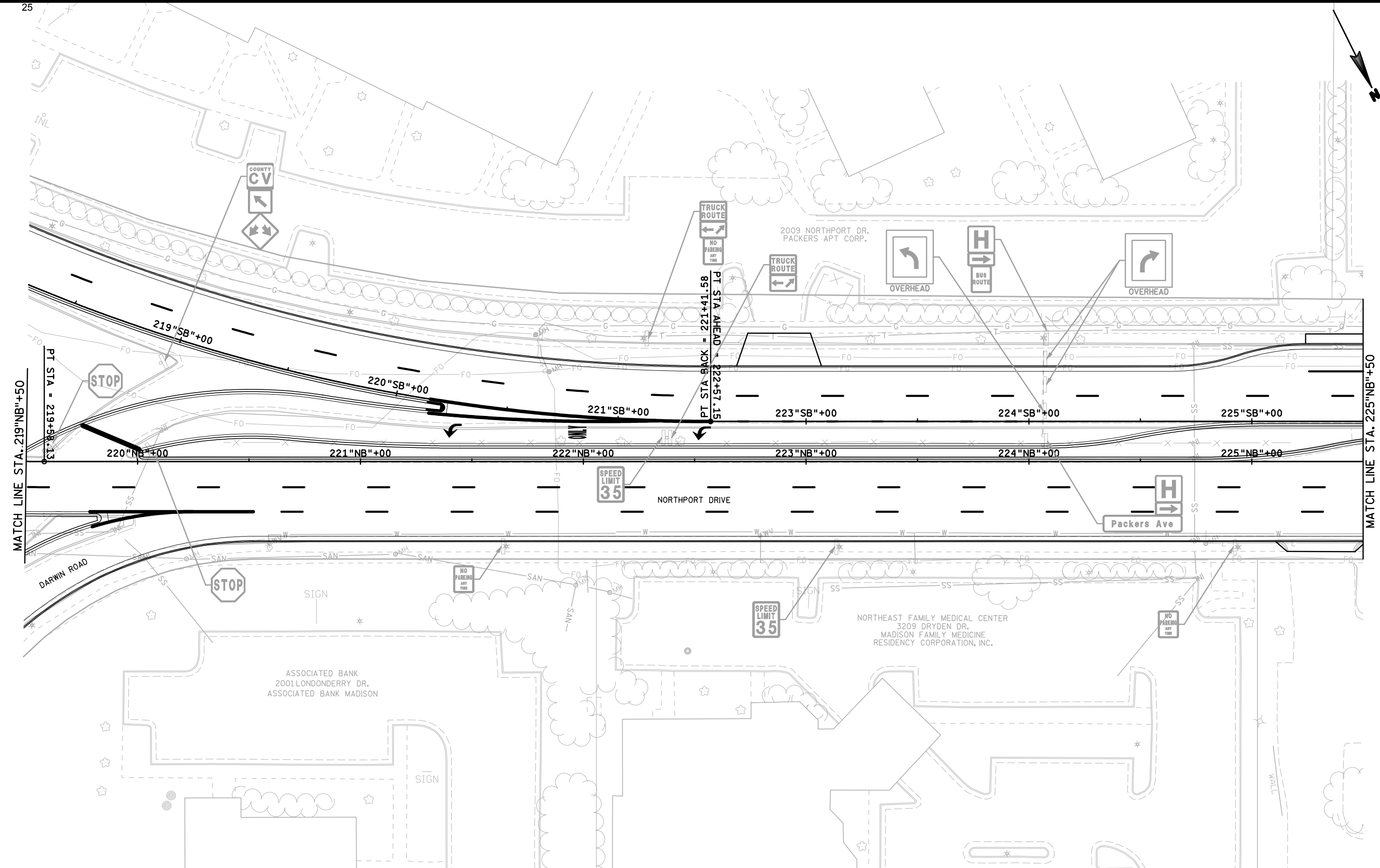


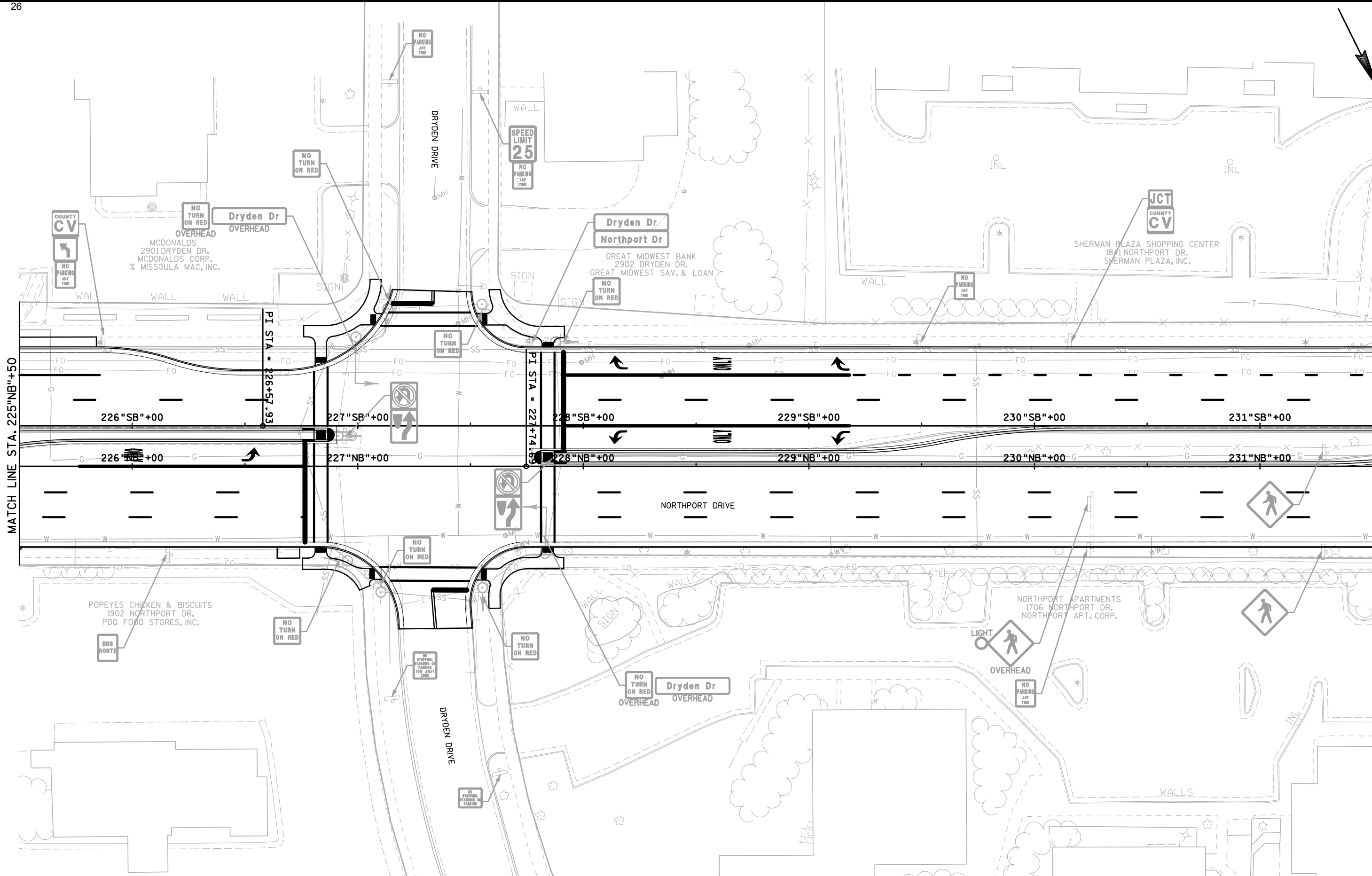


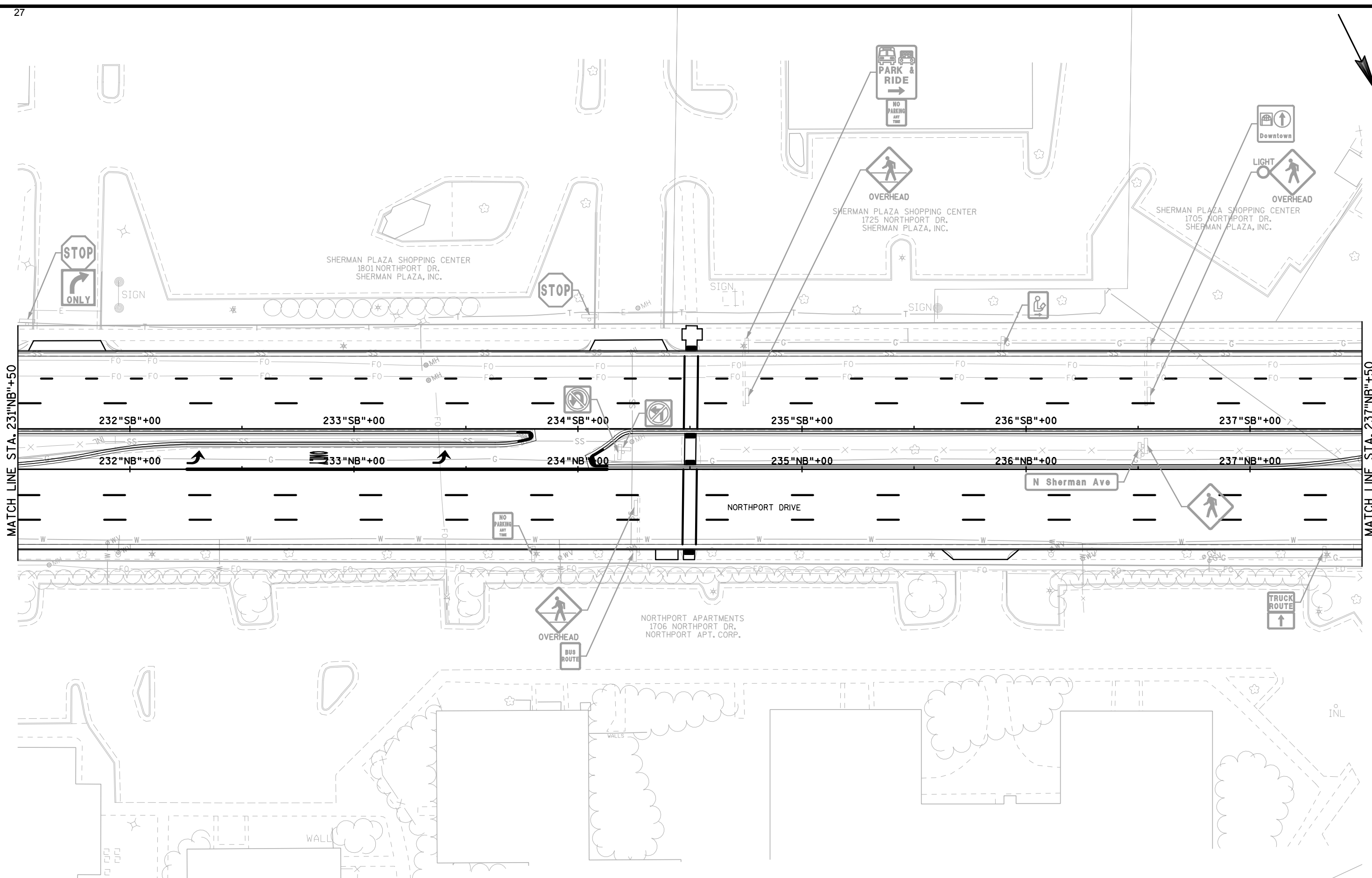


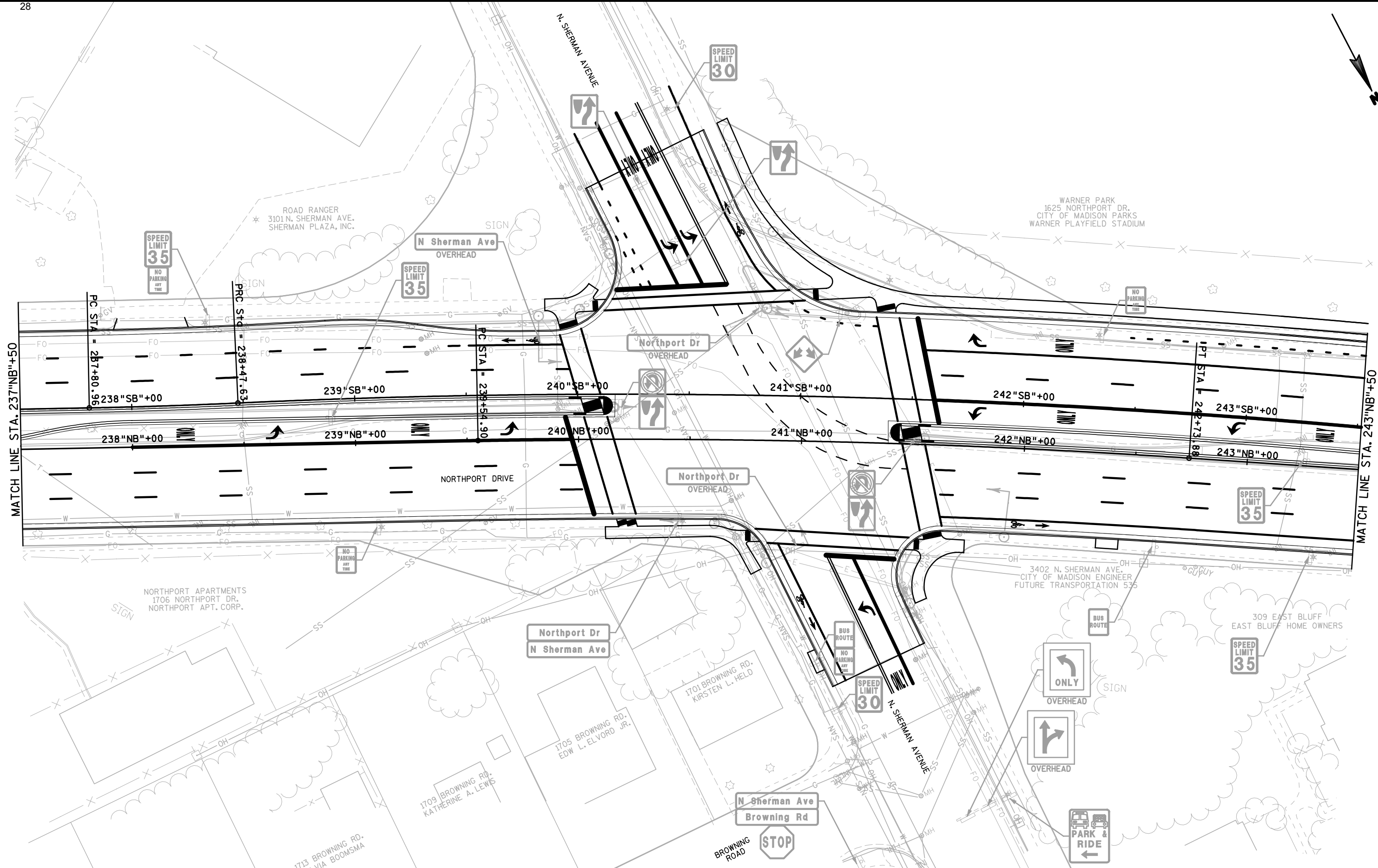


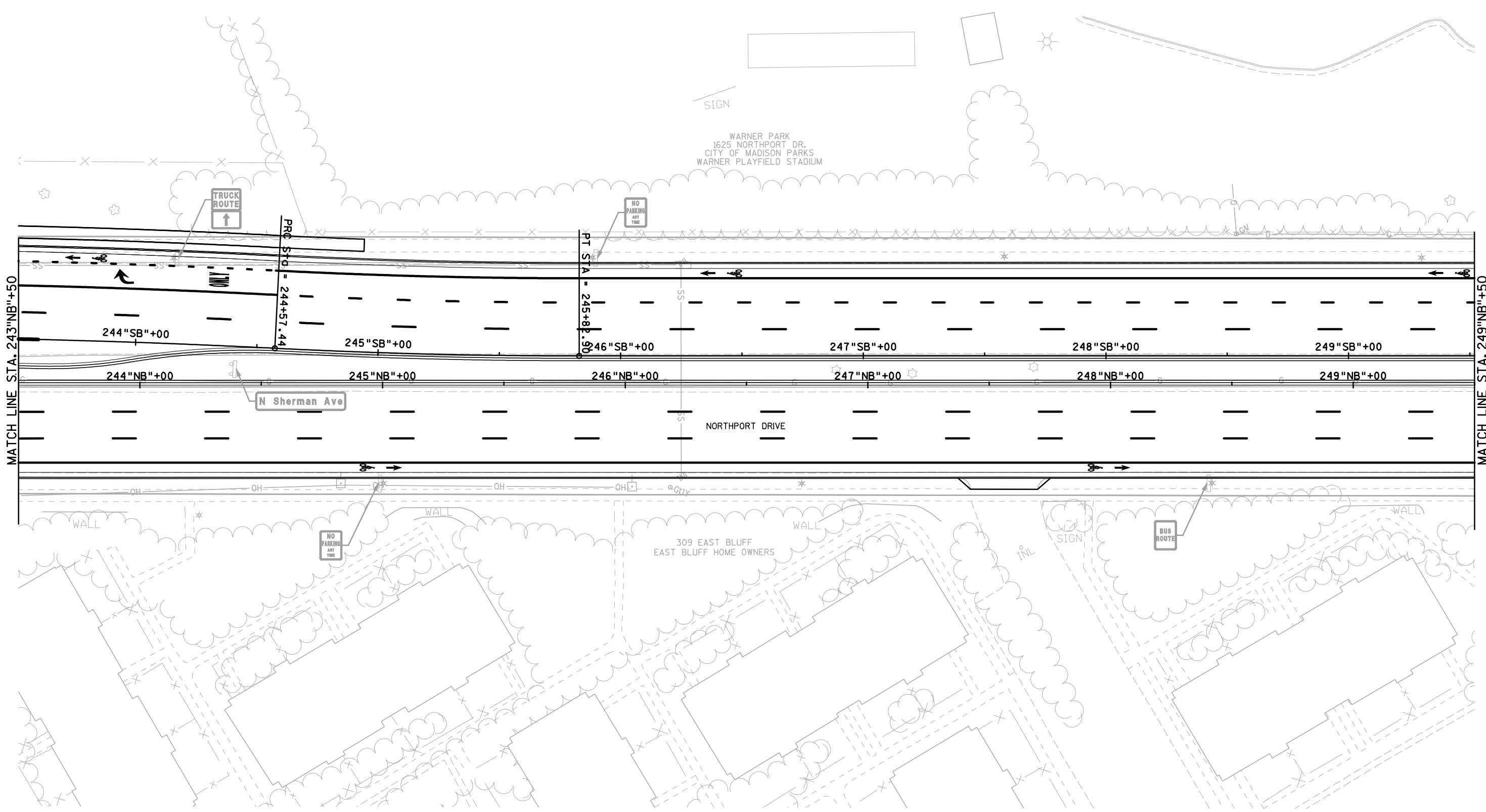


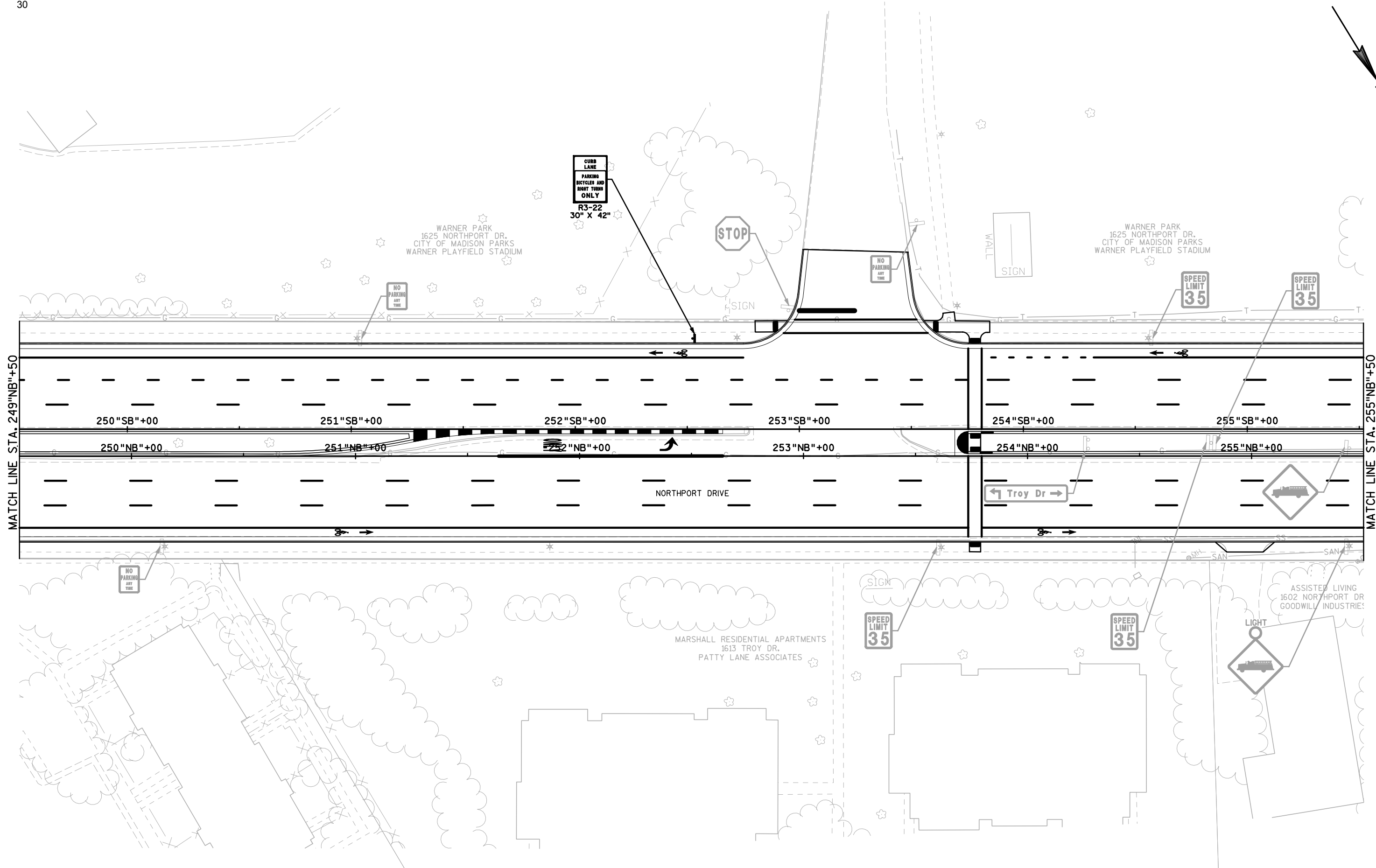


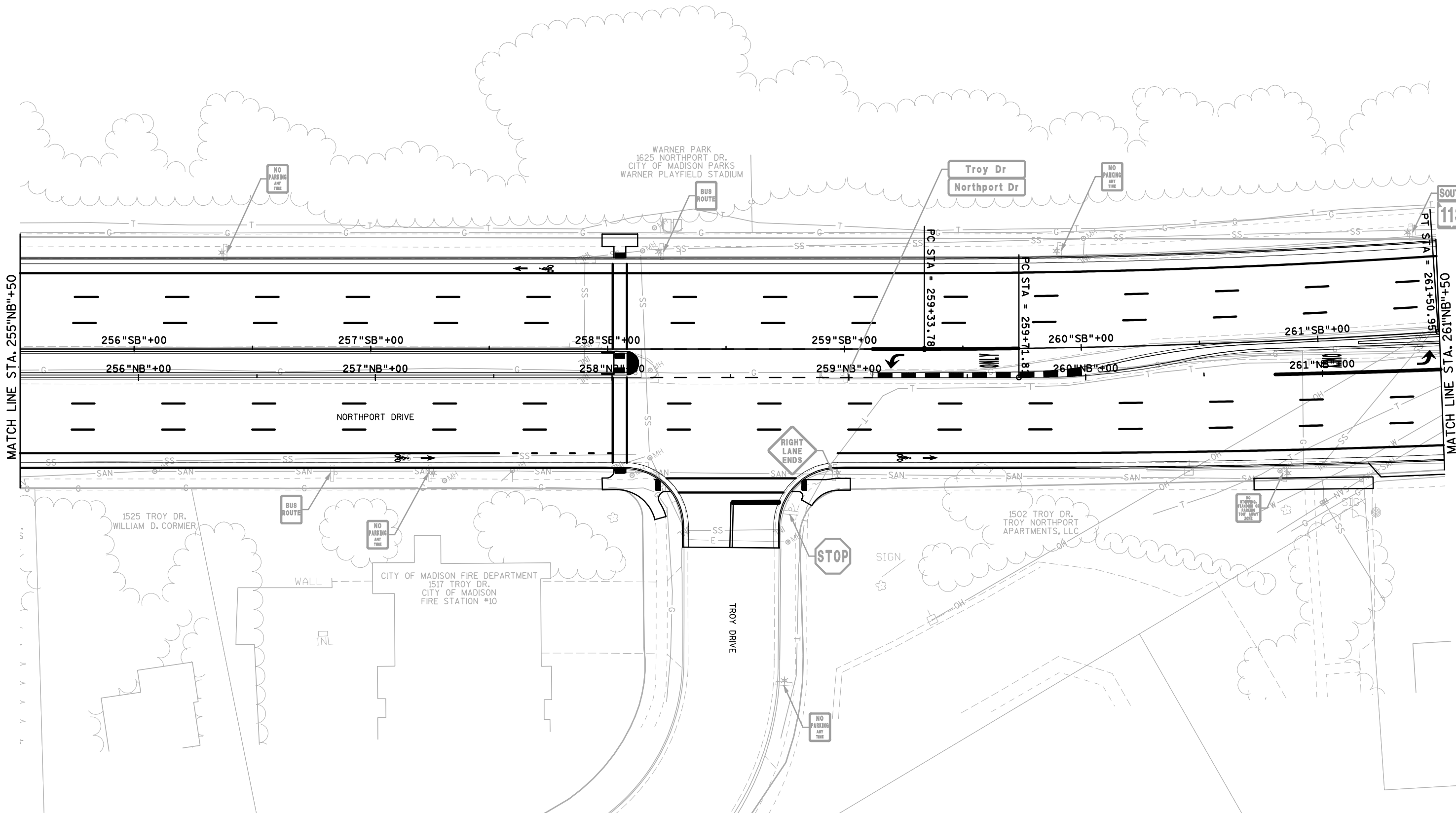


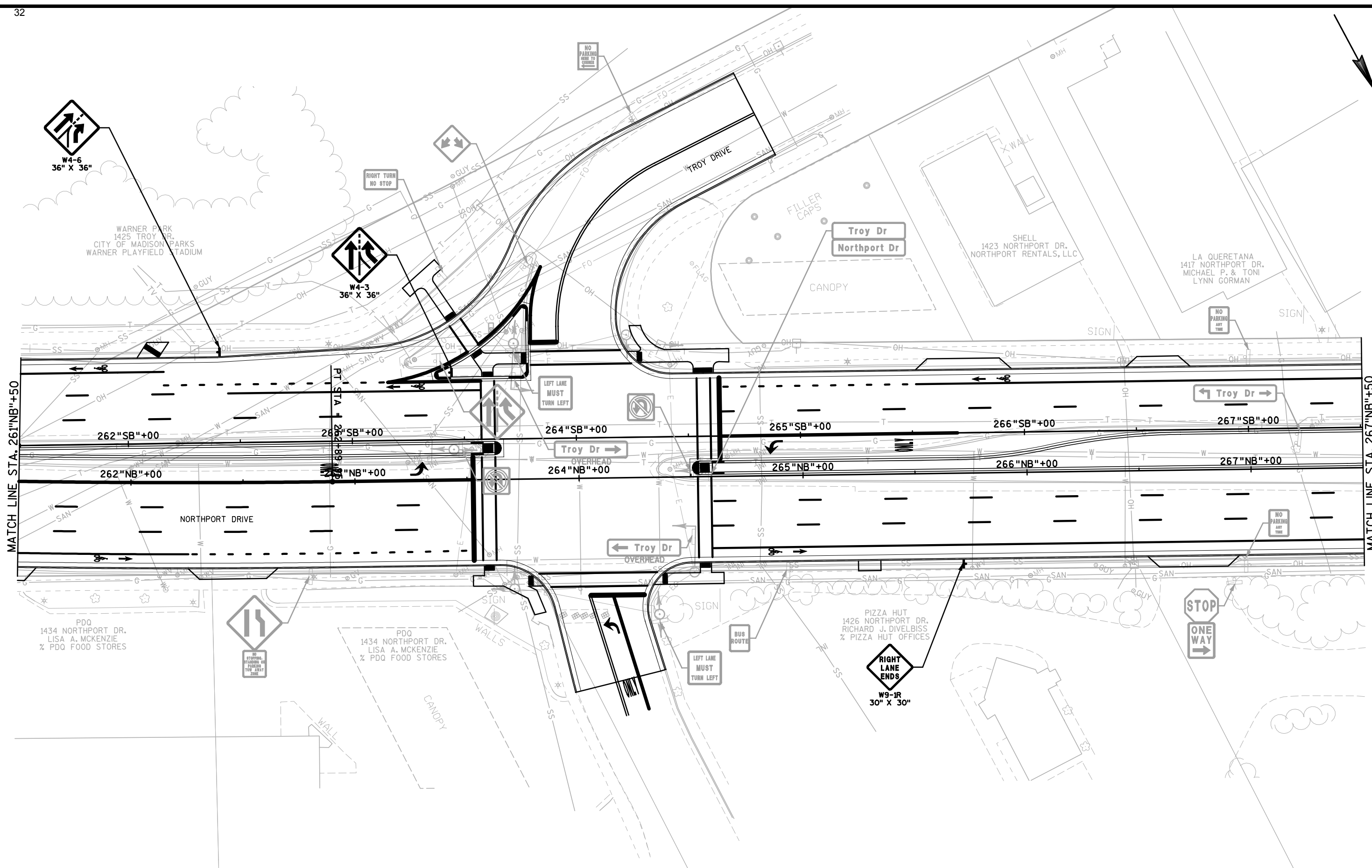


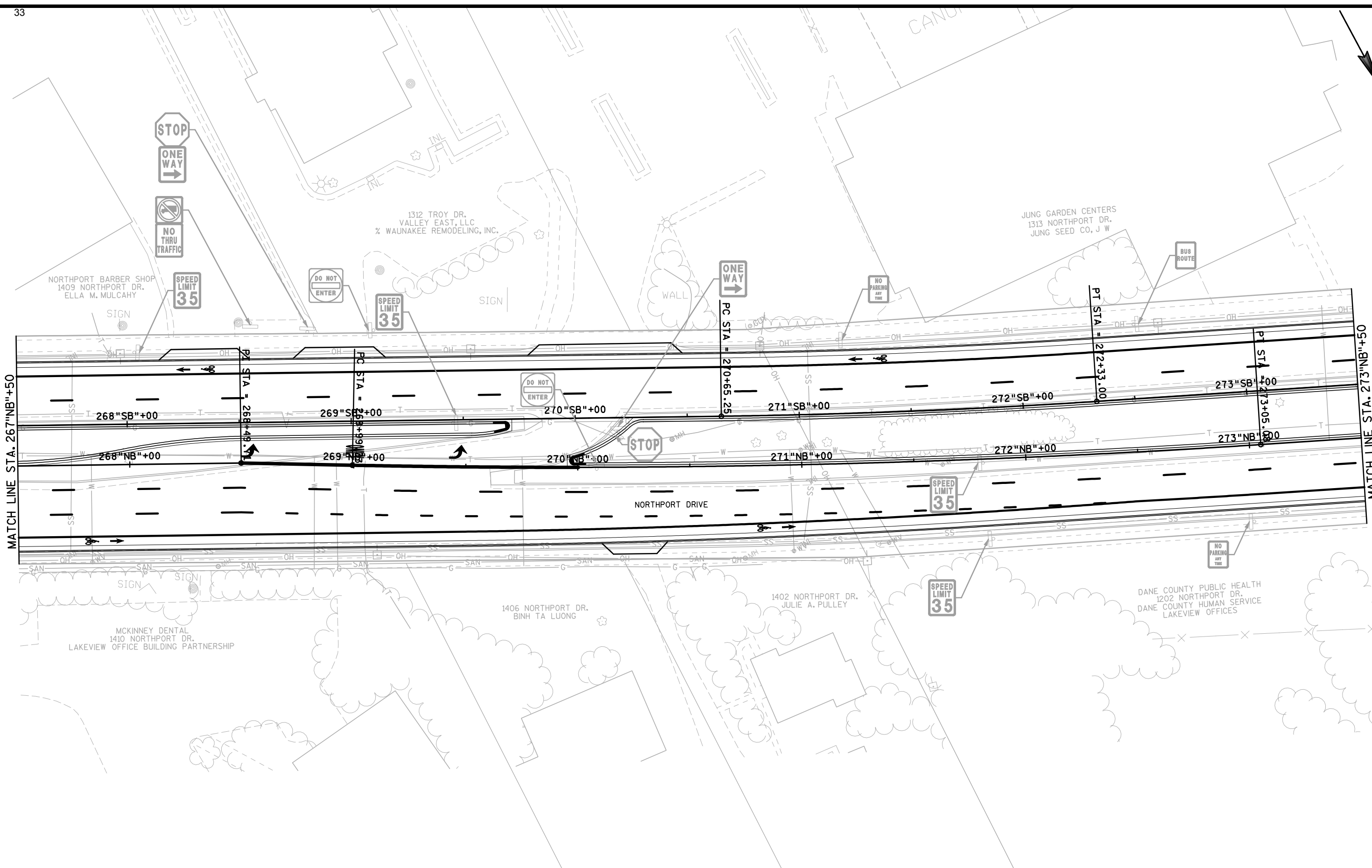


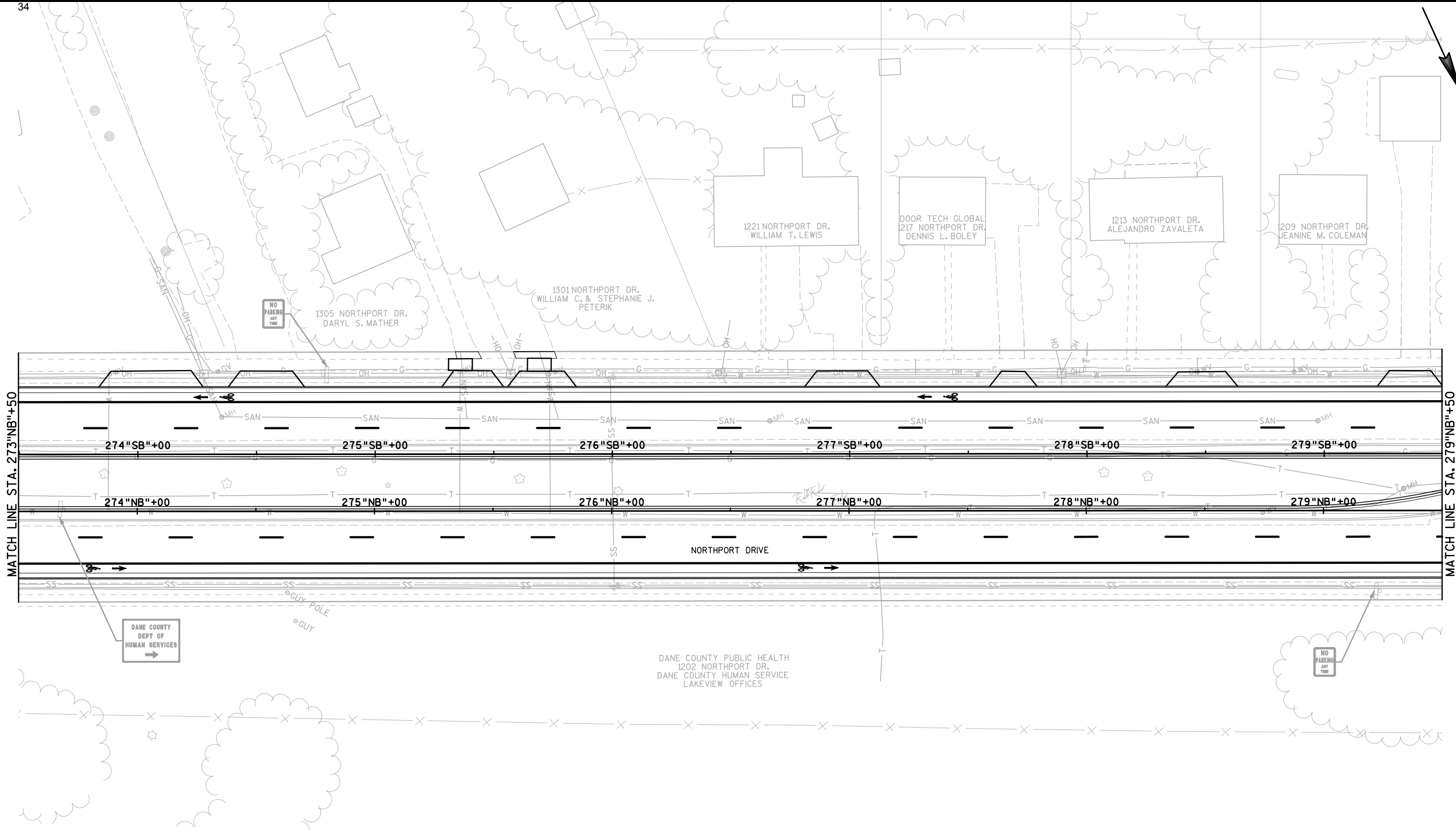


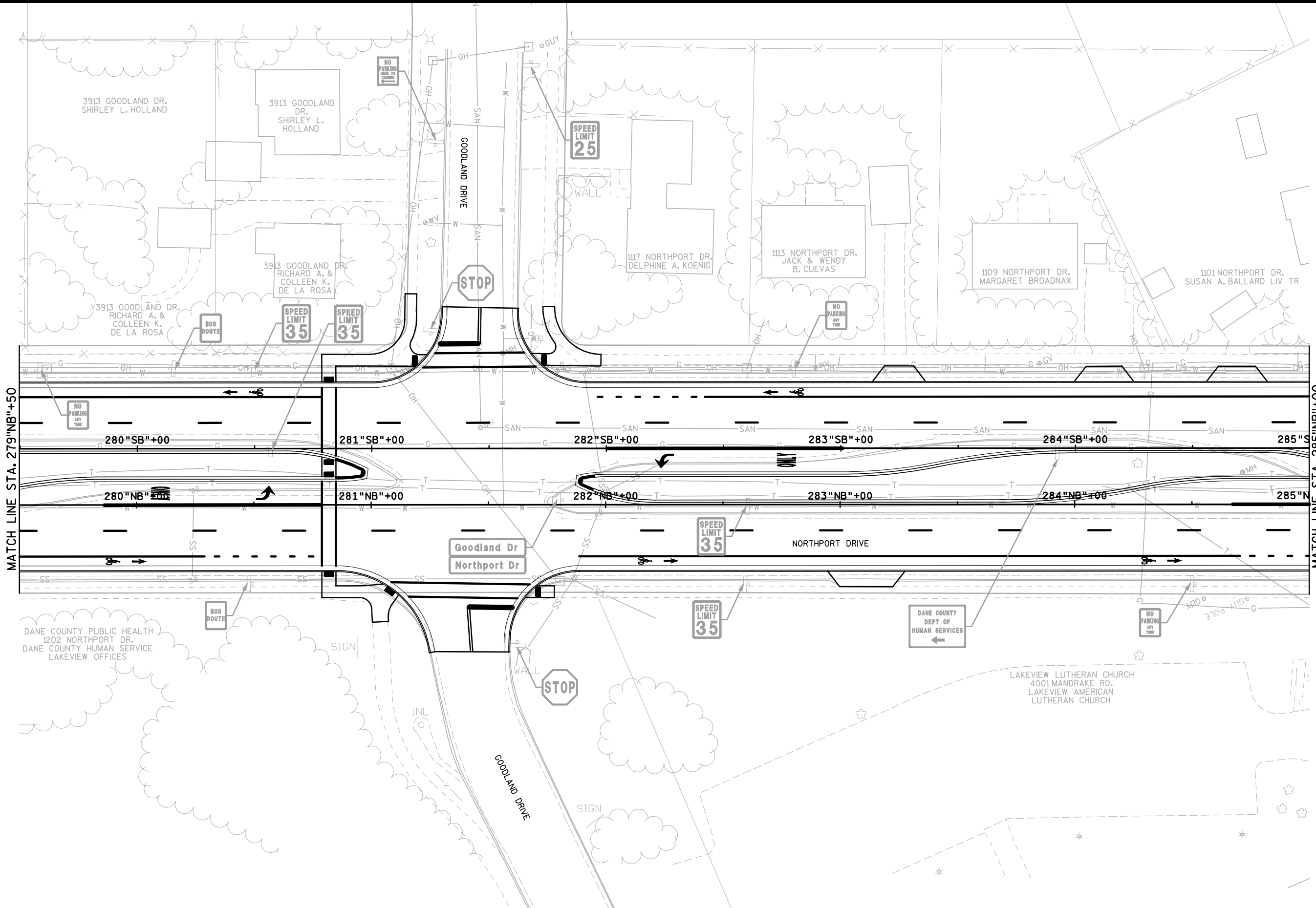


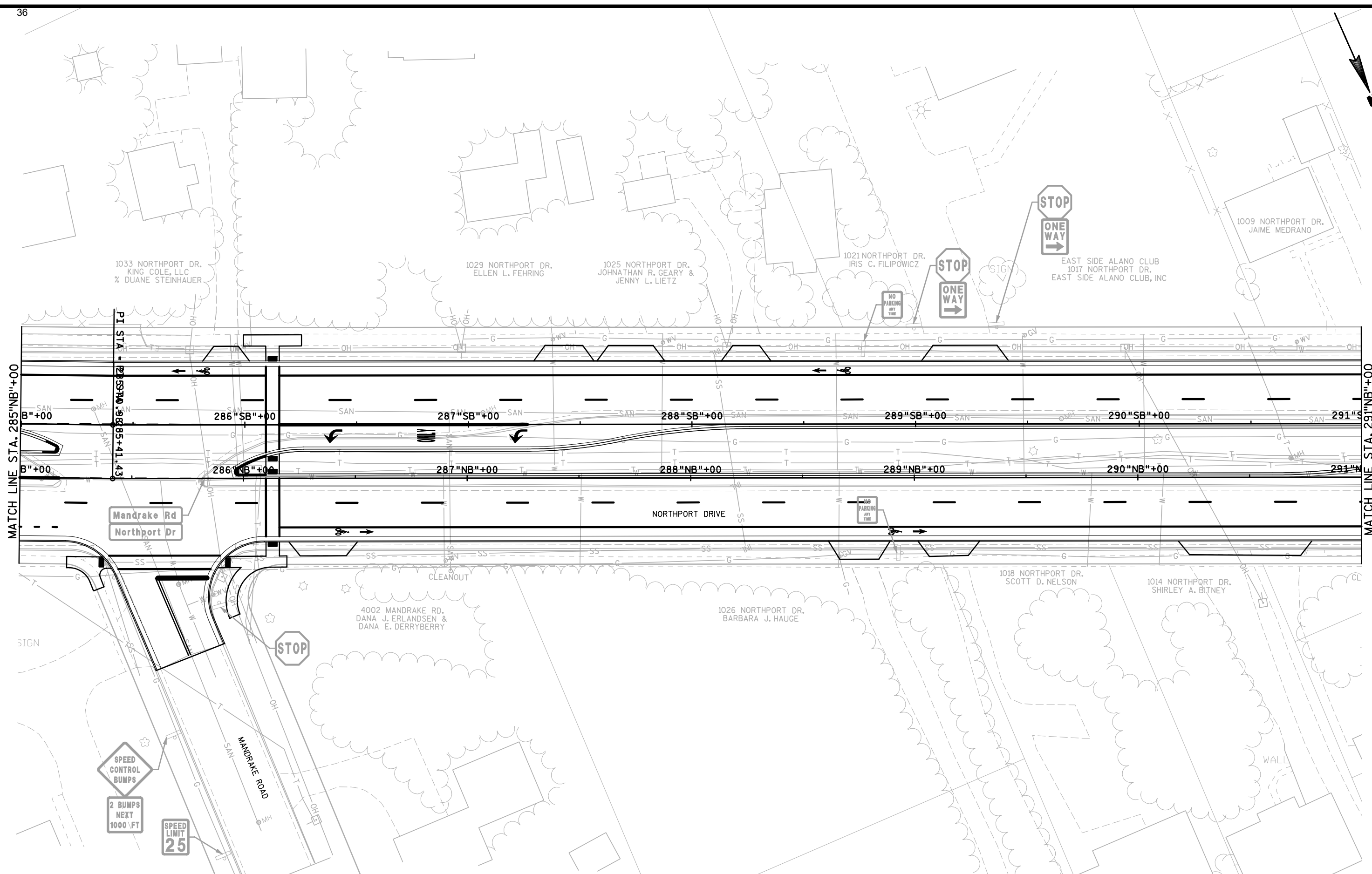


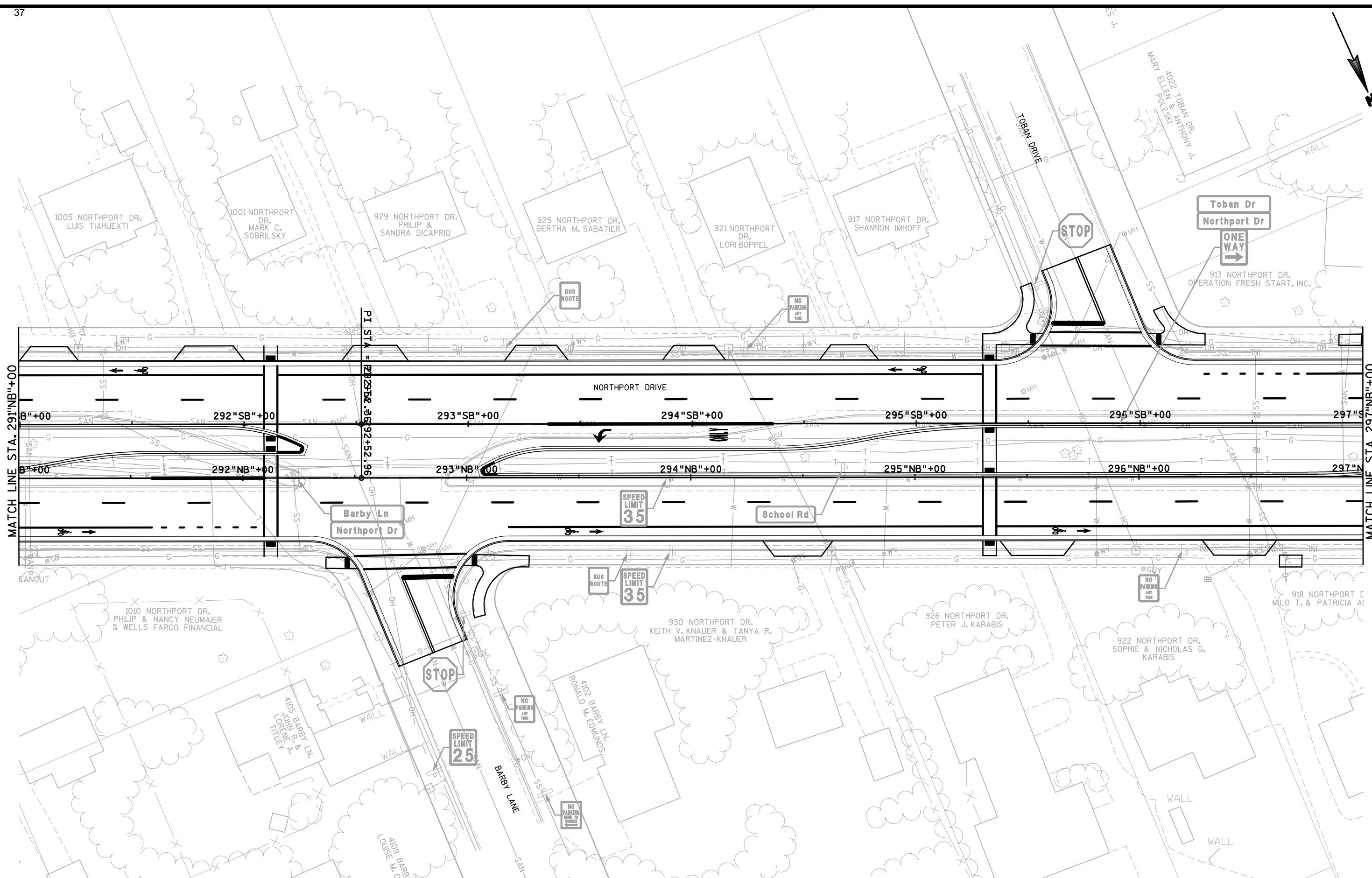


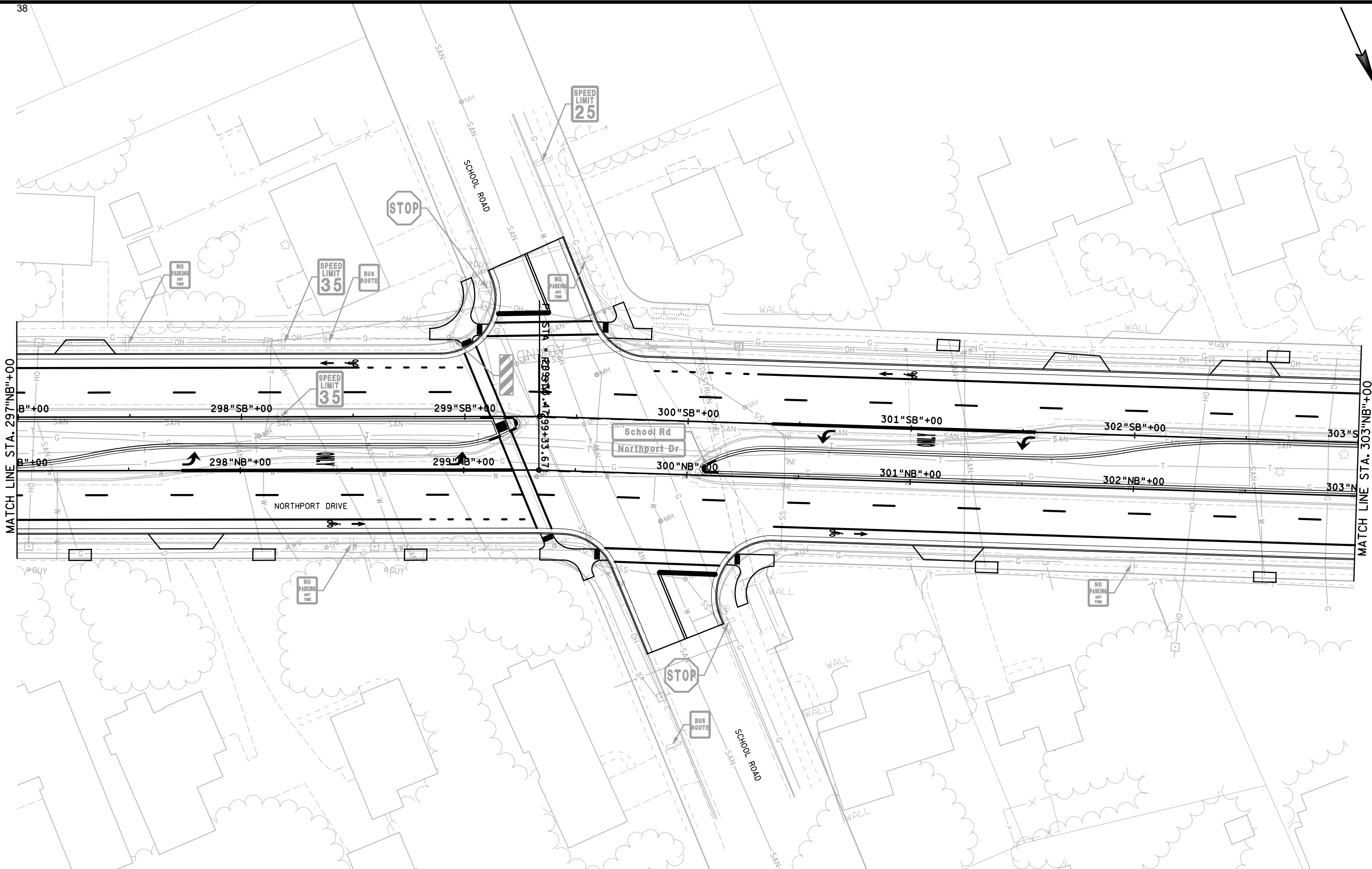


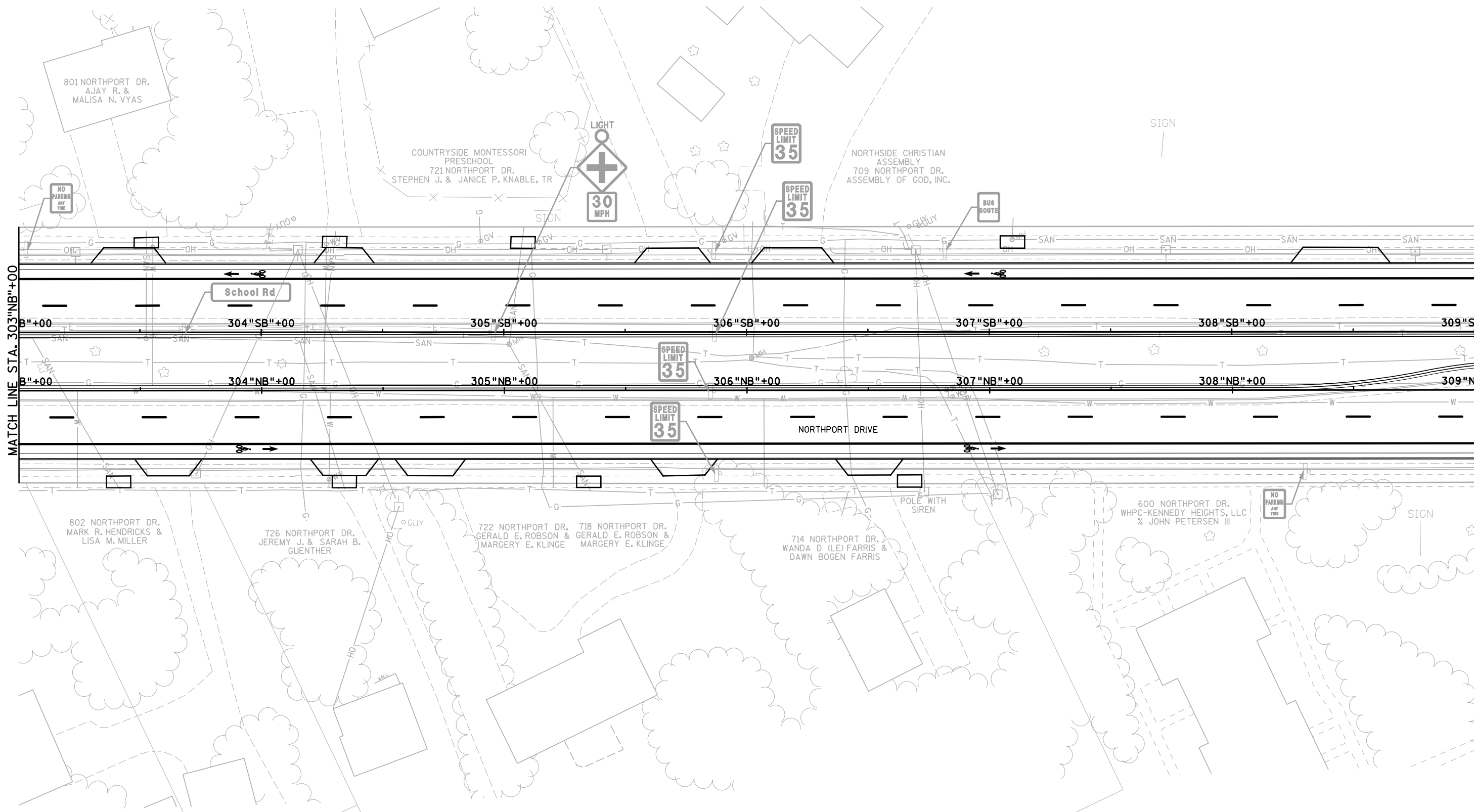


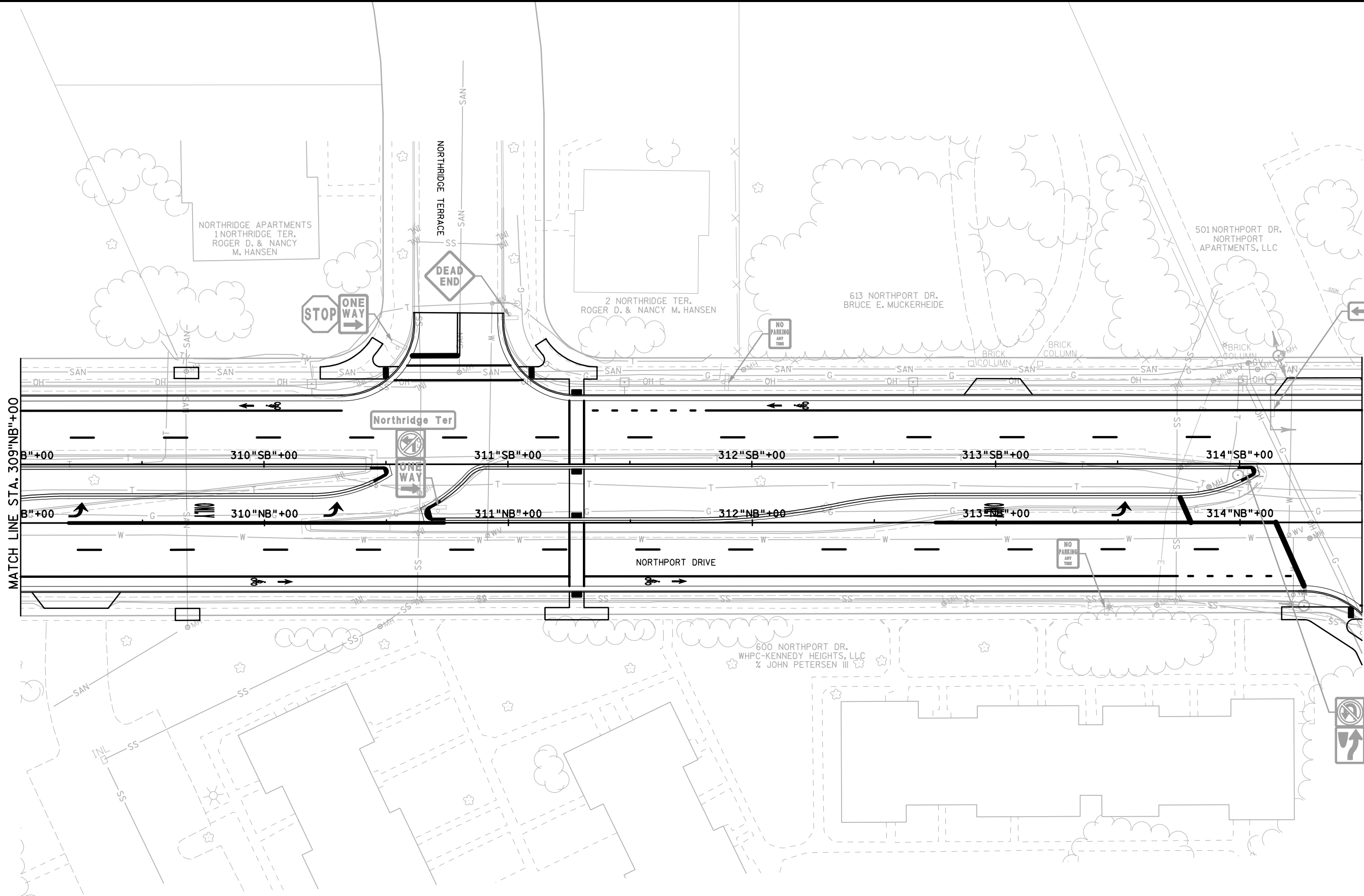


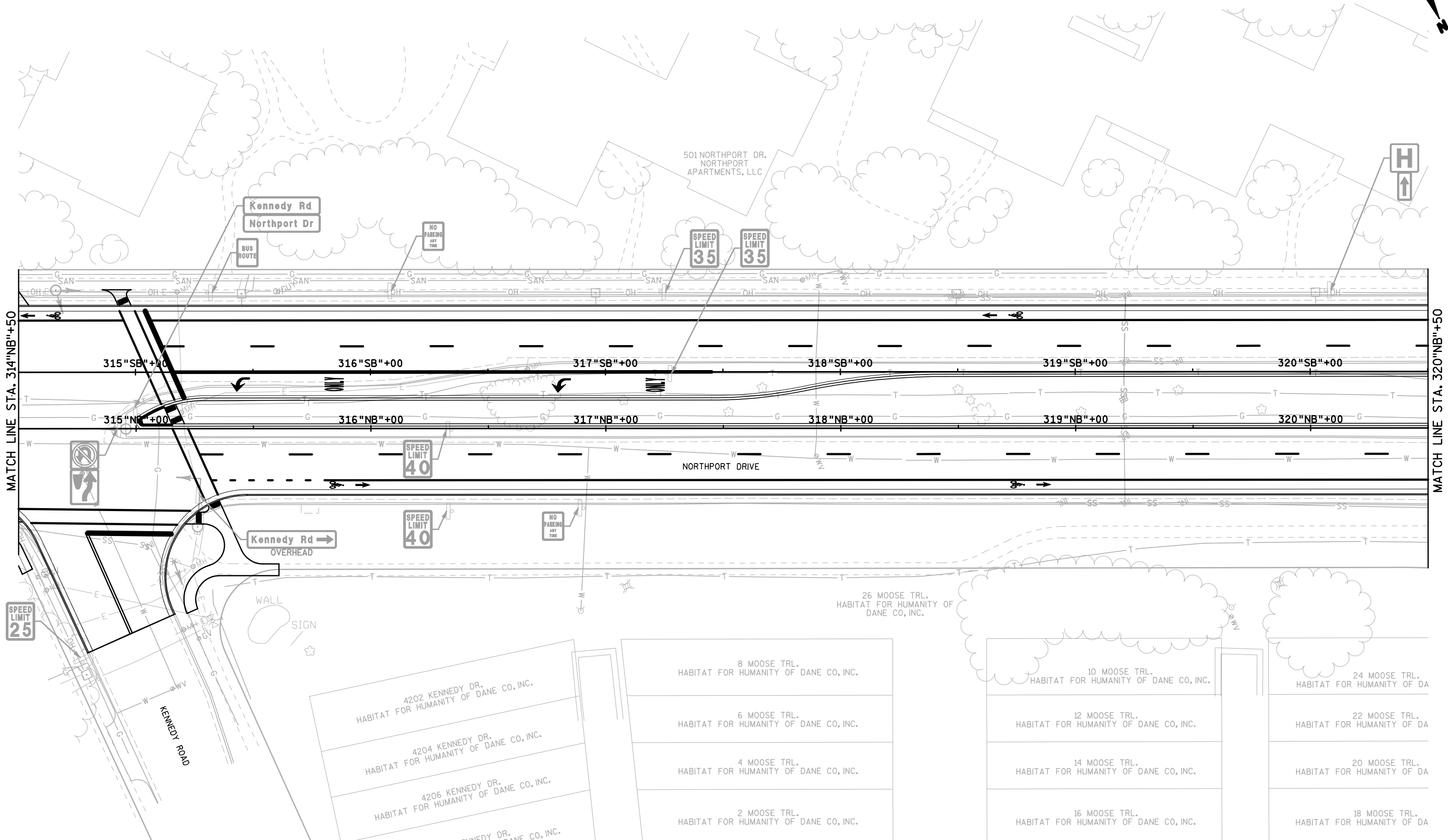












MATCH LINE STA. 314"NB"+50

MATCH LINE STA. 320"NB"+50

