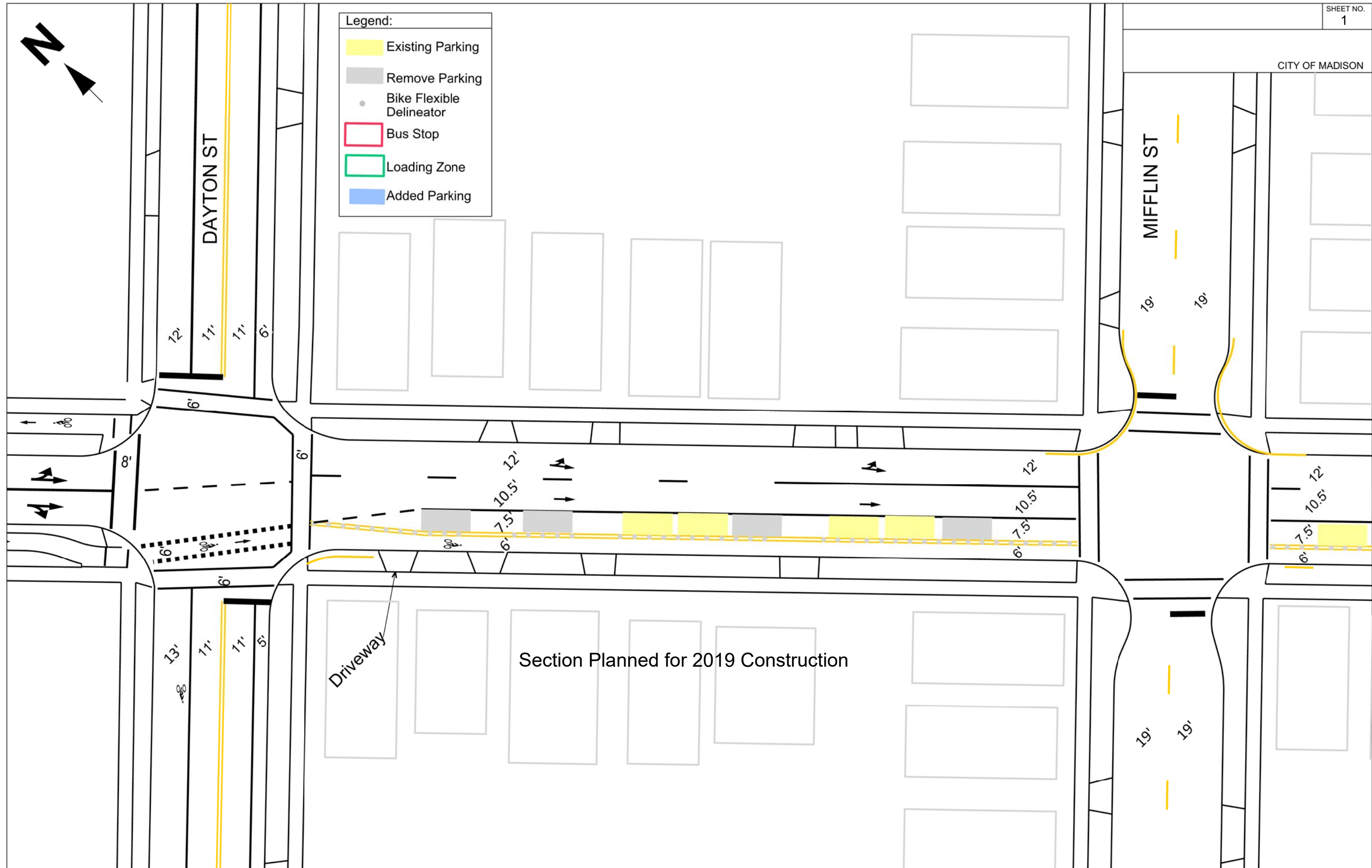




Legend:

- Existing Parking
- Remove Parking
- Bike Flexible Delineator
- Bus Stop
- Loading Zone
- Added Parking

ORIGINATOR: CITY OF MADISON, TRAFFIC ENG. DIV. PLOT NAME: PLOT SCALE: REV. DATE: FILE NAME: \$\$...designfile...\$\$ DATE: \$\$...plottingdate...\$\$



Legend:

- Existing Parking
- Remove Parking
- Bike Flexible Delineator
- Bus Stop
- Loading Zone
- Added Parking

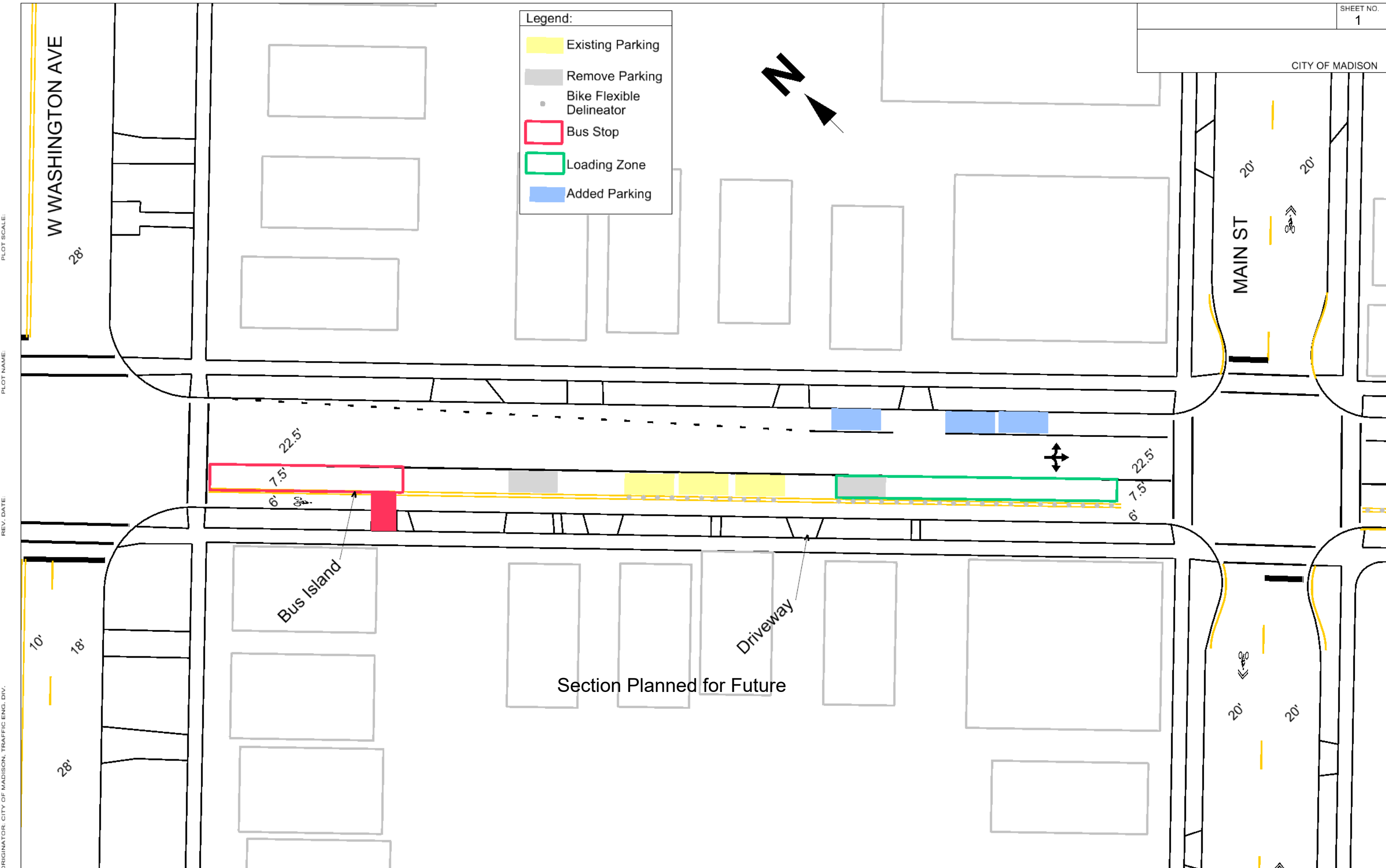
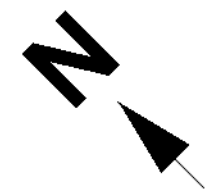


Driveway
Section Planned for 2019 Construction

ORIGINATOR: CITY OF MADISON, TRAFFIC ENG. DIV.
 REV. DATE:
 PLOT NAME:
 PLOT SCALE:

Legend:

- Existing Parking
- Remove Parking
- Bike Flexible Delineator
- Bus Stop
- Loading Zone
- Added Parking

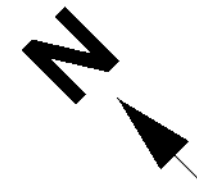


PLOT SCALE:

PLOT NAME:

REV. DATE:

ORIGINATOR: CITY OF MADISON, TRAFFIC ENG. DIV.



Legend:

- Existing Parking
- Remove Parking
- Bike Flexible Delineator
- Bus Stop
- Loading Zone
- Added Parking



PLOT SCALE:

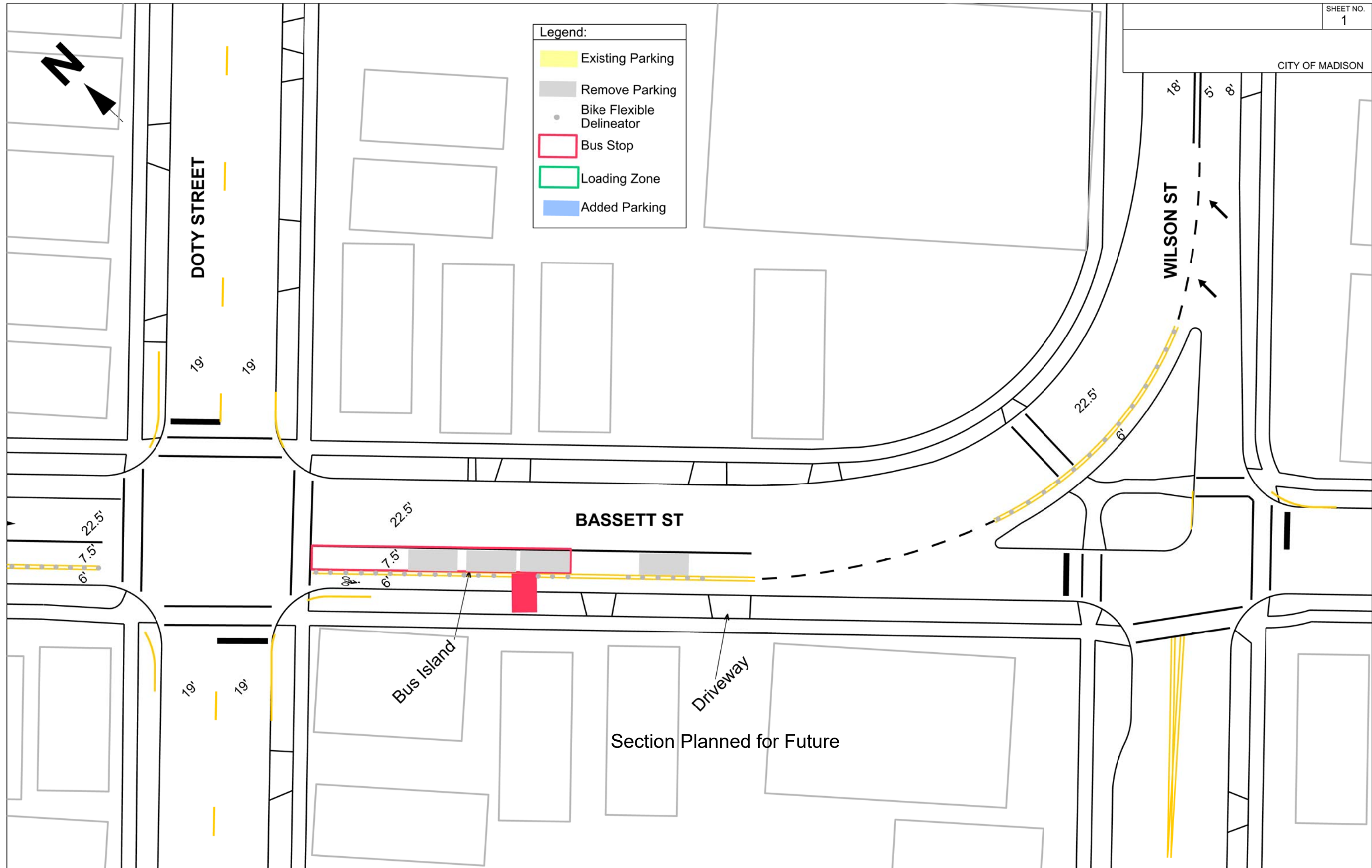
PLOT NAME:

REV. DATE:

ORIGINATOR: CITY OF MADISON, TRAFFIC ENG. DIV.

Legend:

- Existing Parking
- Remove Parking
- Bike Flexible Delineator
- Bus Stop
- Loading Zone
- Added Parking



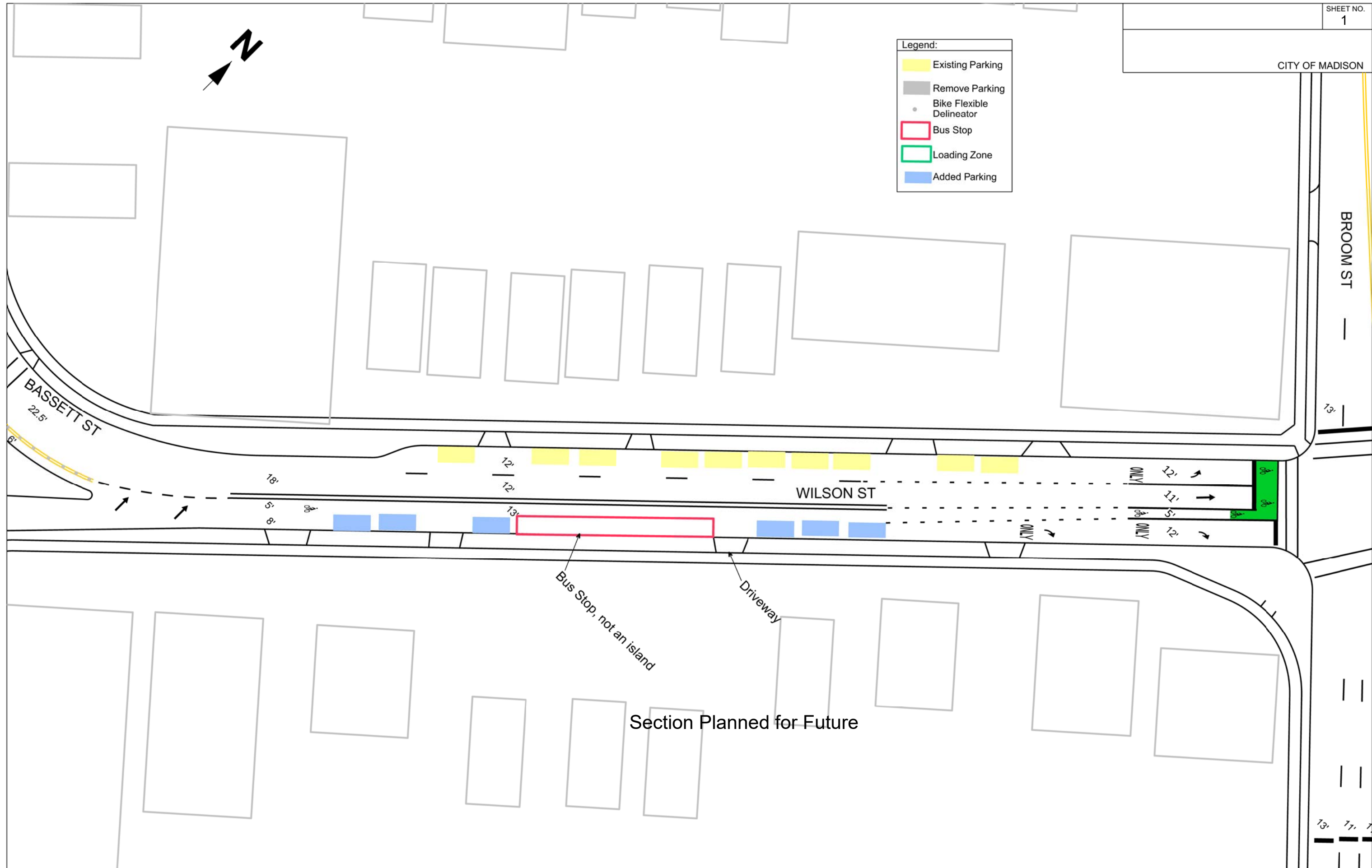
PLOT SCALE:
 PLOT NAME:
 REV. DATE:
 ORIGINATOR: CITY OF MADISON, TRAFFIC ENG. DIV.

Legend:

- Existing Parking
- Remove Parking
- Bike Flexible Delineator
- Bus Stop
- Loading Zone
- Added Parking



PLOT SCALE:
 PLOT NAME:
 REV. DATE:
 ORIGINATOR: CITY OF MADISON, TRAFFIC ENG. DIV.



Bus Stop, not an island

Driveway

Section Planned for Future