

UNIVERSITY AVE
University Heights District Boundary

N PROSPECT AVE

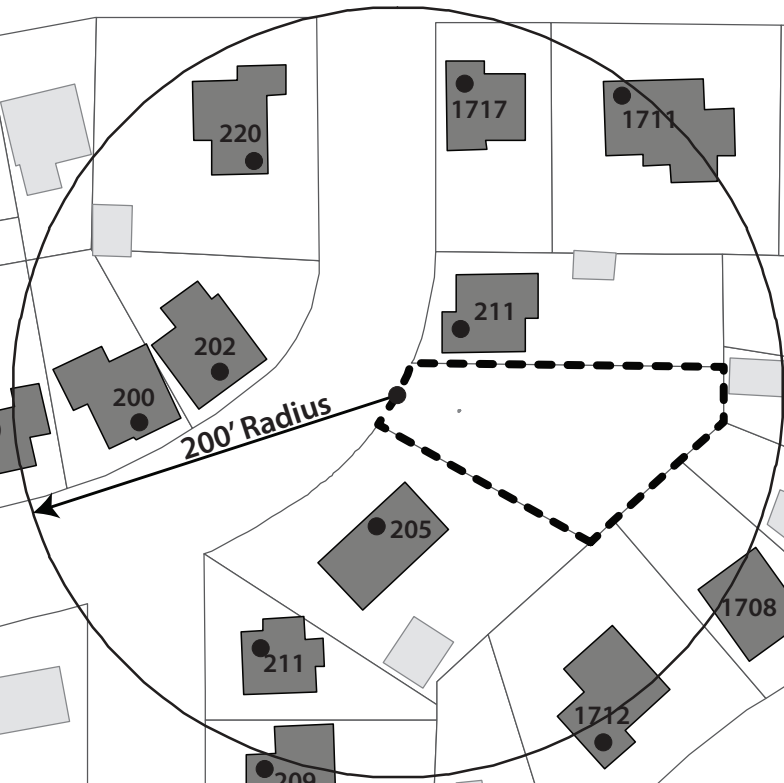
KENDALL AVE

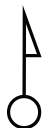
PRINCETON AVE





LATHROP ST

N SPOONER ST

SUMMIT AVE




209 North Prospect Avenue
 Visually Related Study Area
 Landmarks Commission - 2/14/2010

Subject Site 
 Historic District Boundary 
 Visually Related Area Boundary 
 Buildings in Visually Related Area 

Prepared by the City of Madison Planning Division | January 2011