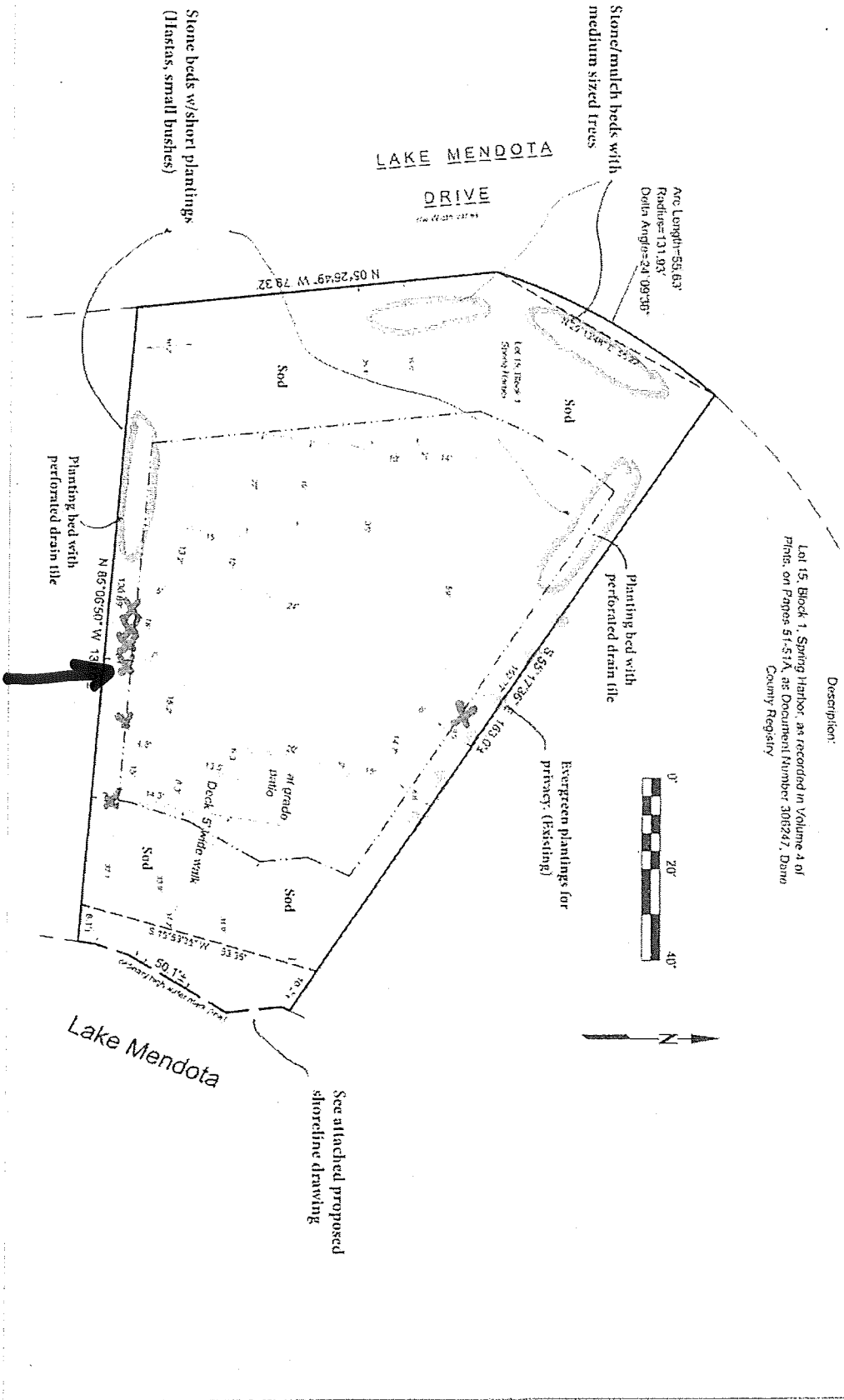


Landscaping Plan


Site Plan

Description:


Lot 15, Block 1, Spring Harbor, as recorded in Volume 4 of
Plats, on Pages 51-51A, as Document Number 306247, Darn
County Registry



**X-TREES TO BE
REMOVED**



1 tree on the left side of the property that will be removed.



Cluster of trees on right side of the property that will be removed.