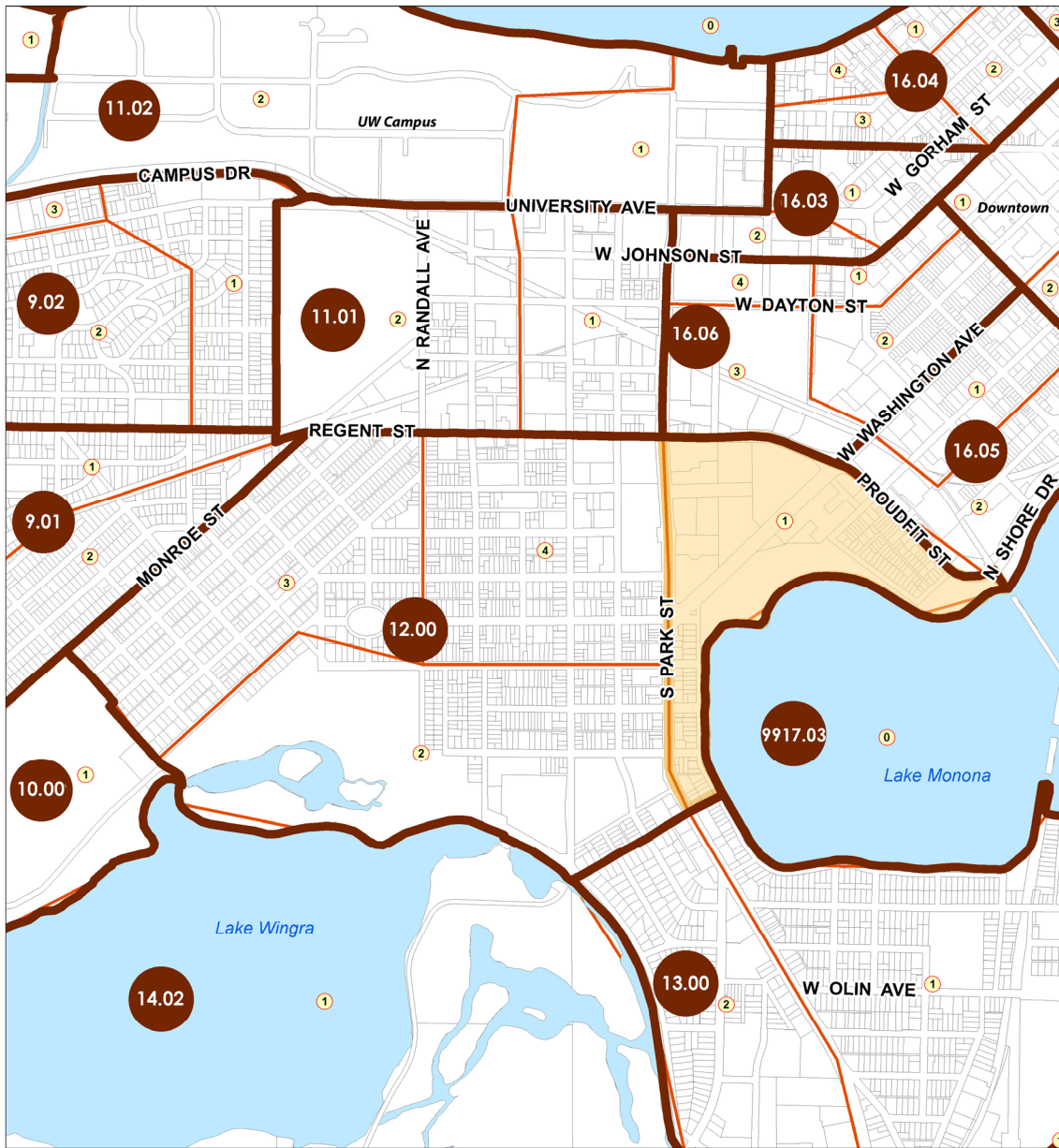



ATTACHMENT 1 – Planning Study Area with Census Tract 12.0, Block Group 1



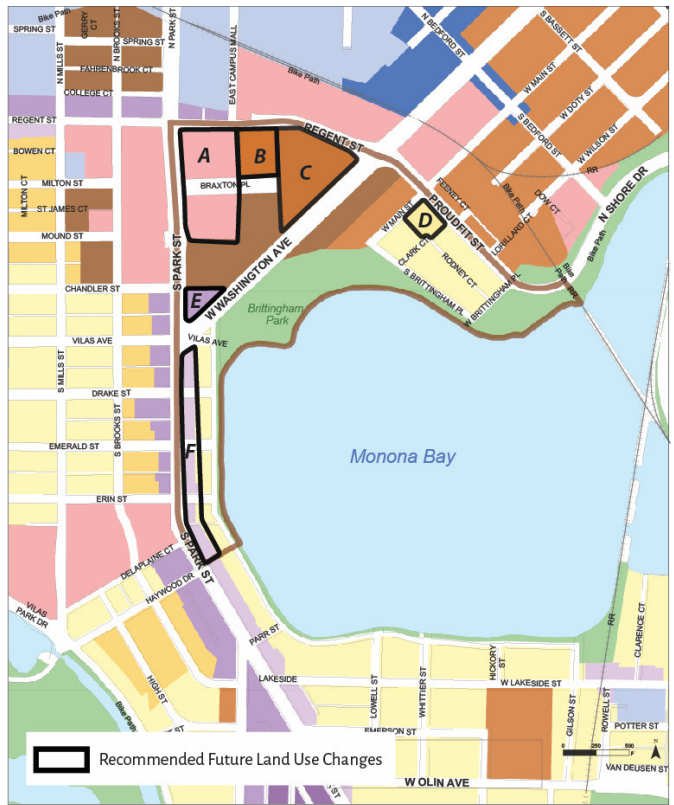
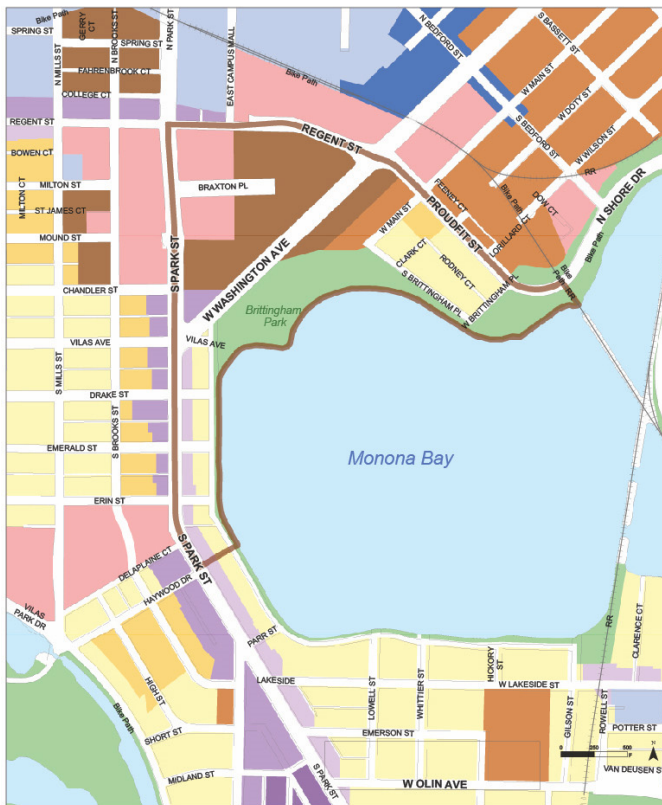
Triangle Monona Bay Neighborhood Plan

Census Map

- Neighborhood Planning Study
- Census Block Group Boundary
- Census Tract Boundary
- Census Block Group Number
- 00.00 Census Tract Number



ATTACHMENT 2 – Recommended Changes to City’s Comprehensive Plan Future Land Use Map



| Comprehensive Plan Future Land Use | | | Recommended Changes | |
|--|---|---|---|--|
| Low Residential 1-2 Stories | Neighborhood Mixed-Used 2-4 Stories | High Residential 4-12 Stories | Area A - Employment 5 to 12 Stories Area B - High Residential to Medium Residential 3-5 Stories Area C - High Residential to Medium Residential 2-5 Stories Area D - Low-Medium Residential to Low Residential 1-2 Stories Area E - Community Mixed-Use 8-12 Stories Area F - Neighborhood Mixed-Use 2-3 Stories | |
| Low-Medium Residential 1-3 Stories | Community Mixed-Used 2-8 Stories | Park/Open Space | | |
| Medium Residential 2-5 Stories | Employment | Neighborhood Plan Boundary Line | | |
| | | | | |
| | | | | |
| | | | | |