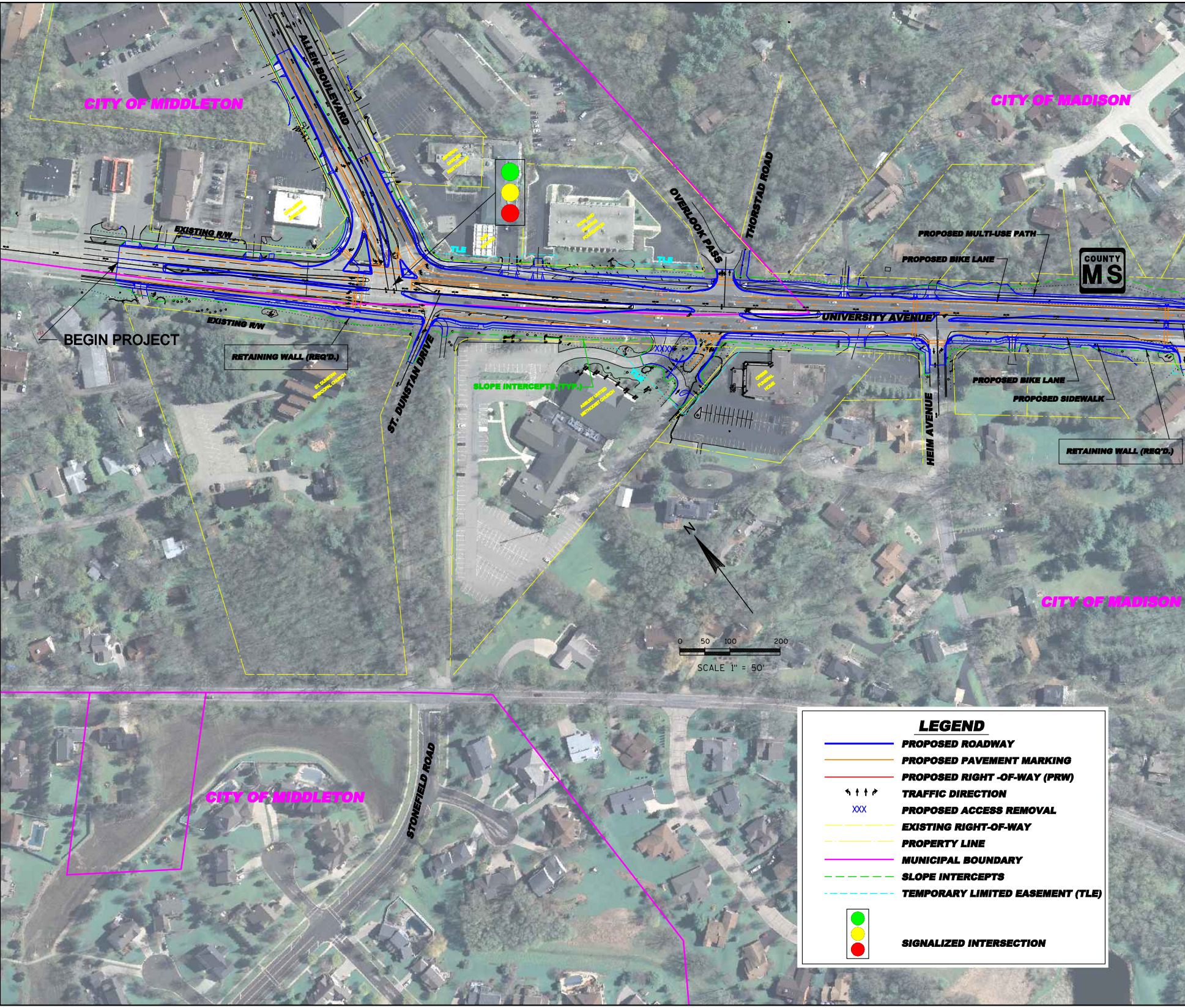
CITY OF MIDDLETON
CITY OF MADISON
ALLEN BOULEVARD
IMPERIAL GARDEN RESTAURANT
CHALMERS JEWELERS
GAS STATION
ROWLAND READING FOUNDATION
TLE
TLE
OVERLOOK PASS
THORSTAD ROAD
EXISTING R/W
PROPOSED MULTI-USE PATH
PROPOSED BIKE LANE
COUNTY
MS
UNIVERSITY AVENUE
EXISTING R/W
BEGIN PROJECT
RETAINING WALL (REQ'D.)
ST. DUNSTAN EPISCOPAL CHURCH
ST. DUNSTAN DRIVE
SLOPE INTERCEPTS (TYP.)
ASBURY UNITED METHODIST CHURCH
TLE
XXXX
CRESS FUNERAL HOME
HEIM AVENUE
PROPOSED BIKE LANE
PROPOSED SIDEWALK
RETAINING WALL (REQ'D.)
N
CITY OF MADISON
0
50
100
200
SCALE 1" = 50'
CITY OF MIDDLETON
STONEFIELD ROAD
LEGEND
PROPOSED ROADWAY
PROPOSED PAVEMENT MARKING
PROPOSED RIGHT -OF-WAY (PRW)
TRAFFIC DIRECTION
XXX
PROPOSED ACCESS REMOVAL
EXISTING RIGHT-OF-WAY
PROPERTY LINE
MUNICIPAL BOUNDARY
SLOPE INTERCEPTS
TEMPORARY LIMITED EASEMENT (TLE)
SIGNALIZED INTERSECTION

# Project I.D. 5992-08-1
# University Avenue, City of M
# (Allen Boulevard - Segoe
# CTH MS
# Dane County

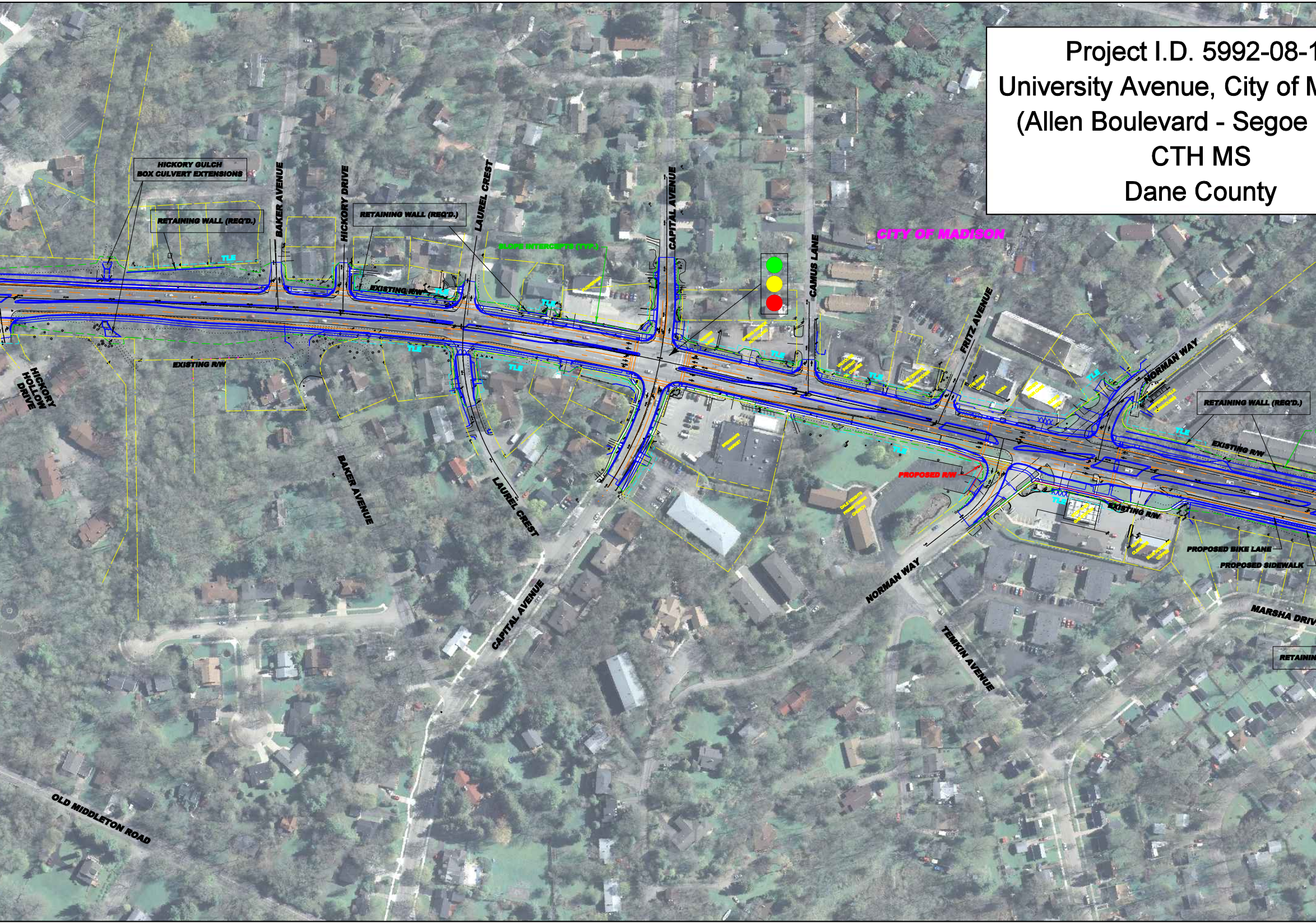
HICKORY GULCH
BOX CULVERT EXTENSIONS
RETAINING WALL (REQ'D.)
BAKER AVENUE
HICKORY DRIVE
RETAINING WALL (REQ'D.)
LAUREL CREST
SLOPE INTERCEPTS (TYP.)
CAPITAL AVENUE
CAMUS LANE
CITY OF MADISON
FRITZ AVENUE
NORMAN WAY
RETAINING WALL (REQ'D.)
TLE
EXISTING R/W
FLOWERAMA
SPRING HARBOR AUTO CLINIC
VALVOLINE INSTANT OIL CHANGE
THE ORIGINAL PANCAKE HOUSE
SCUBA
WHISPERING HILLS TOWNHOUSES
BRENNAN'S MARKET
PROPOSED R/W
DALE HEIGHTS PRESBYTERIAN CHURCH
BLUE MOUNTAIN COFFEE
PROPOSED BIKE LANE
PROPOSED SIDEWALK
HICKORY HOLLOW DRIVE
BAKER AVENUE
LAUREL CREST
CAPITAL AVENUE
NORMAN WAY
TEMKIN AVENUE
MARSHA DRIV
RETAININ
OLD MIDDLETON ROAD

18
Madison
Road)

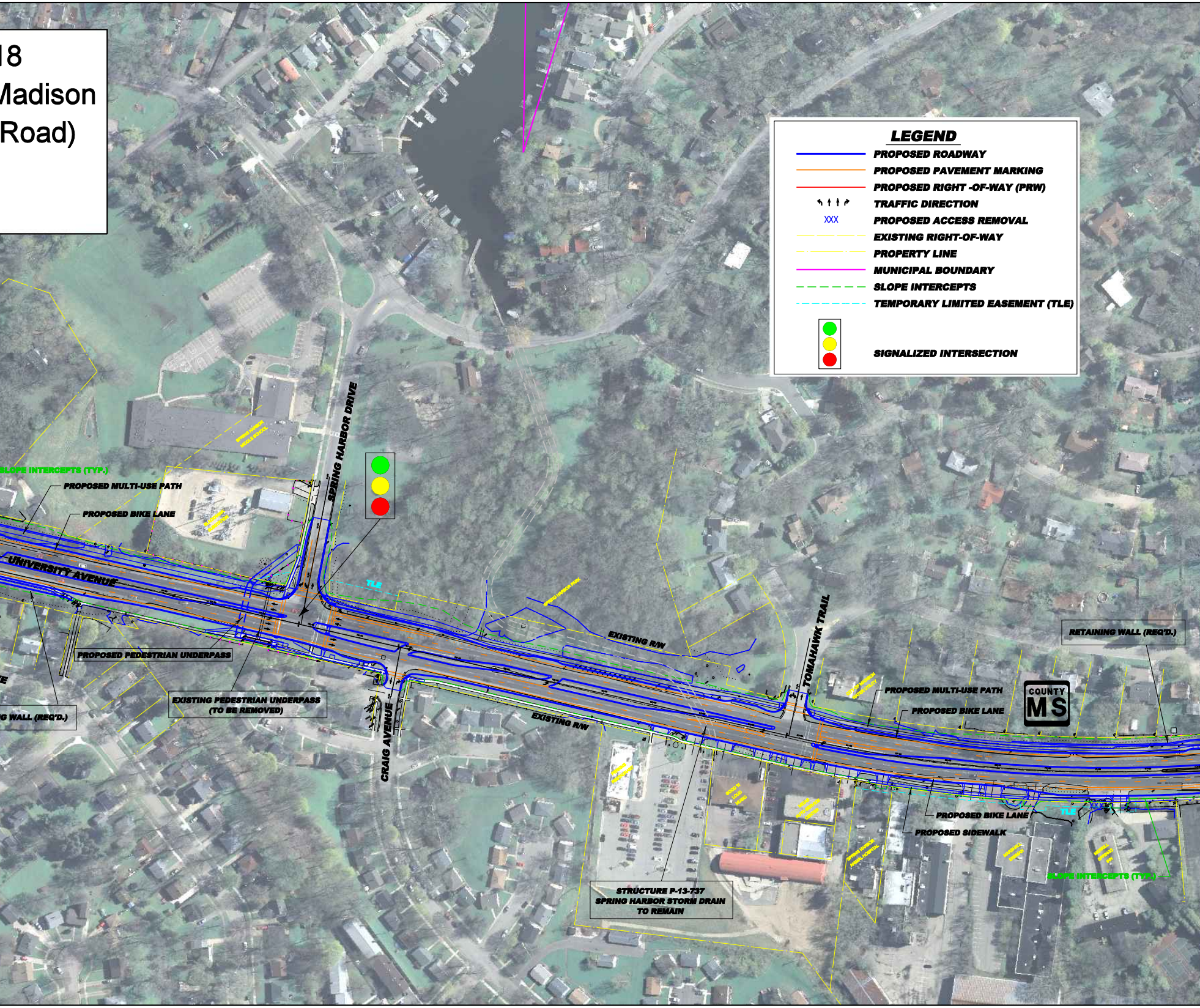
LEGEND
PROPOSED ROADWAY
PROPOSED PAVEMENT MARKING
PROPOSED RIGHT -OF-WAY (PRW)
TRAFFIC DIRECTION
XXX
PROPOSED ACCESS REMOVAL
EXISTING RIGHT-OF-WAY
PROPERTY LINE
MUNICIPAL BOUNDARY
SLOPE INTERCEPTS
TEMPORARY LIMITED EASEMENT (TLE)
SIGNALIZED INTERSECTION
SPRING HARBOR MIDDLE SCHOOL
SLOPE INTERCEPTS (TYP.)
PROPOSED MULTI-USE PATH
PROPOSED BIKE LANE
SPRING HARBOR DRIVE
UNIVERSITY AVENUE
TLE
SPRING HARBOR PARK
EXISTING R/W
PROPOSED PEDESTRIAN UNDERPASS
EXISTING PEDESTRIAN UNDERPASS (TO BE REMOVED)
G WALL (REQ'D.)
CRAIG AVENUE
EXISTING R/W
TOMAHAWK TRAIL
CITY OF MADISON WATER UTILITY
PROPOSED MULTI-USE PATH
PROPOSED BIKE LANE
COUNTY MS
RETAINING WALL (REQ'D.)
GOOD 'N LOUD MUSIC
MIDAS AUTO SERVICE CENTER
STRUCTURE P-13-737 SPRING HARBOR STORM DRAIN TO REMAIN
SPRING HARBOR ANIMAL HOSPITAL
PROPOSED BIKE LANE
PROPOSED SIDEWALK
TLE
MARSHALL ERDMAN
MERRILL SPRINGS INN
SLOPE INTERCEPTS (TYP.)

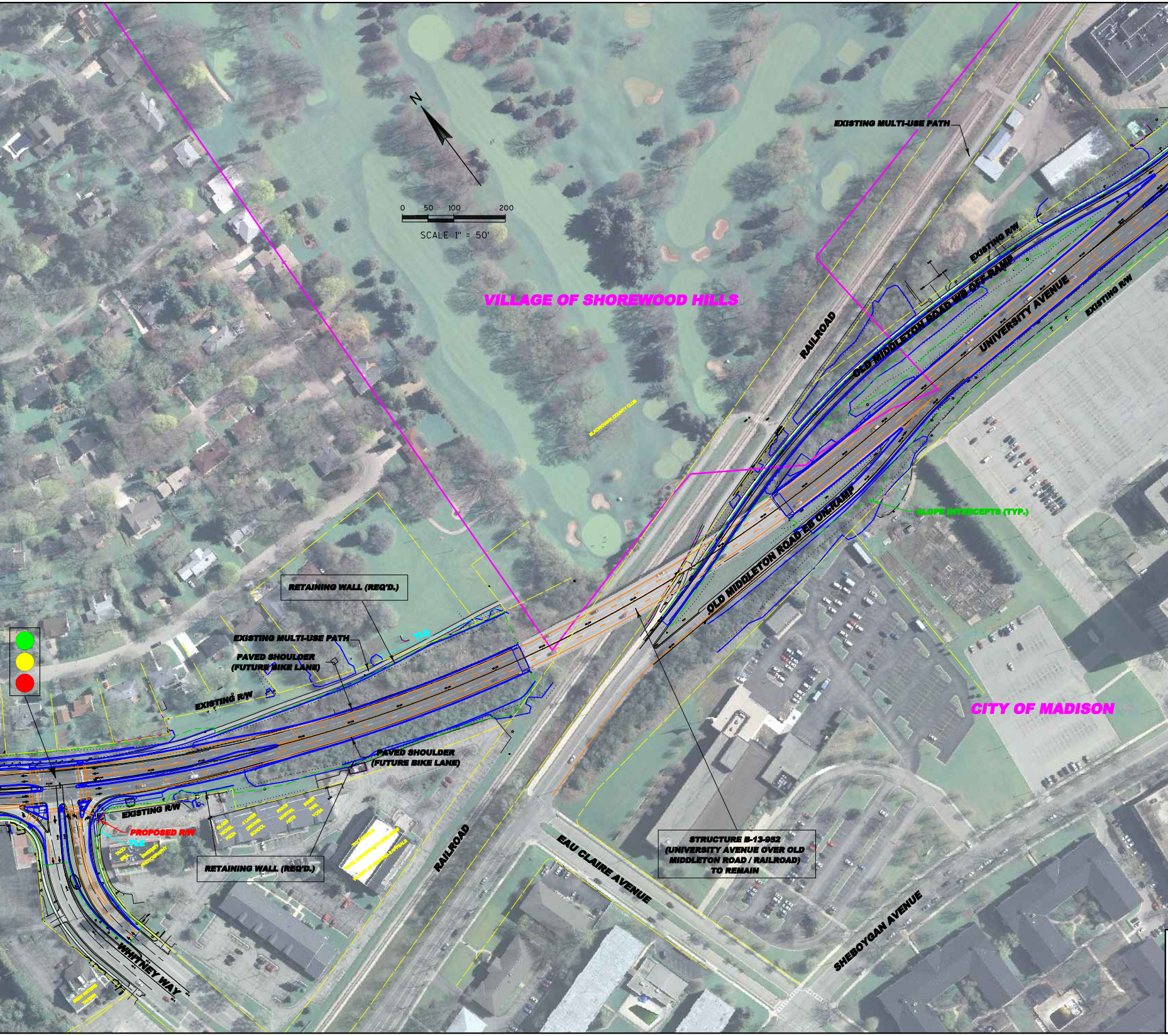
N
0 50 100 200
SCALE 1" = 50'
VILLAGE OF SHOREWOOD HILLS
BLACKHAWK COUNTY CLUB
EXISTING MULTI-USE PATH
RAILROAD
EXISTING R/W
OLD MIDDLETON ROAD WB OFF-RAMP
UNIVERSITY AVENUE
EXISTING R/W
END PROJECT
(MATCH 2010 CONSTRUCTION SECTION)
N. SEGOE ROAD
SLOPE INTERCEPTS (TYP.)
OLD MIDDLETON ROAD EB ON-RAMP
HILL FARMS
STATE OFFICE BUILDING
RETAINING WALL (REQ'D.)
EXISTING MULTI-USE PATH
TLE
PAVED SHOULDER
(FUTURE BIKE LANE)
EXISTING R/W
PAVED SHOULDER
(FUTURE BIKE LANE)
CITY OF MADISON
EXISTING R/W
PROPOSED R/W
TLE
GLASS NICKEL PIZZA
4 LAKES DRIVING SCHOOL
PAIK'S MARTIAL ARTS
INNER FIRE YOGA
TACO BELL
SWEENEY PHOTOGRAPHY
TAX APPEALS
WILKE CHIROPRACTIC-WELLNESS
WI DEPT OF HEARING & APPEALS
RETAINING WALL (REQ'D.)
RAILROAD
STRUCTURE B-13-952
(UNIVERSITY AVENUE OVER OLD
MIDDLETON ROAD / RAILROAD)
TO REMAIN
EAU CLAIRE AVENUE
SHEBOYGAN AVENUE
WHITNEY WAY
IRISH WATERS TAVERN

**KL Engineering**
*[A] Better Experience*