

# Project Location



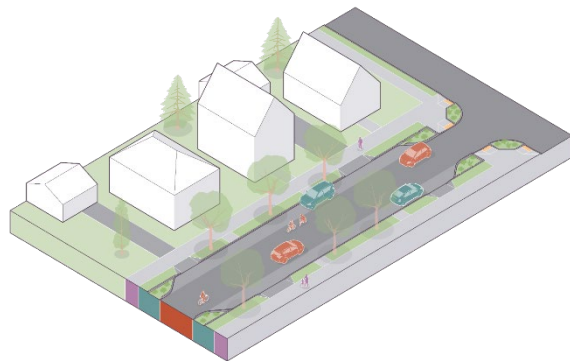
# Dempsey Rd & Davies St

## Street Type: Neighborhood Street

**Context:** Residential neighborhood

**Description:** Wider neighborhood streets that allow two drivers to pass each other without needing to stop. Includes some higher-traffic streets and transit routes. Designed to prioritize neighborhood quality of life.

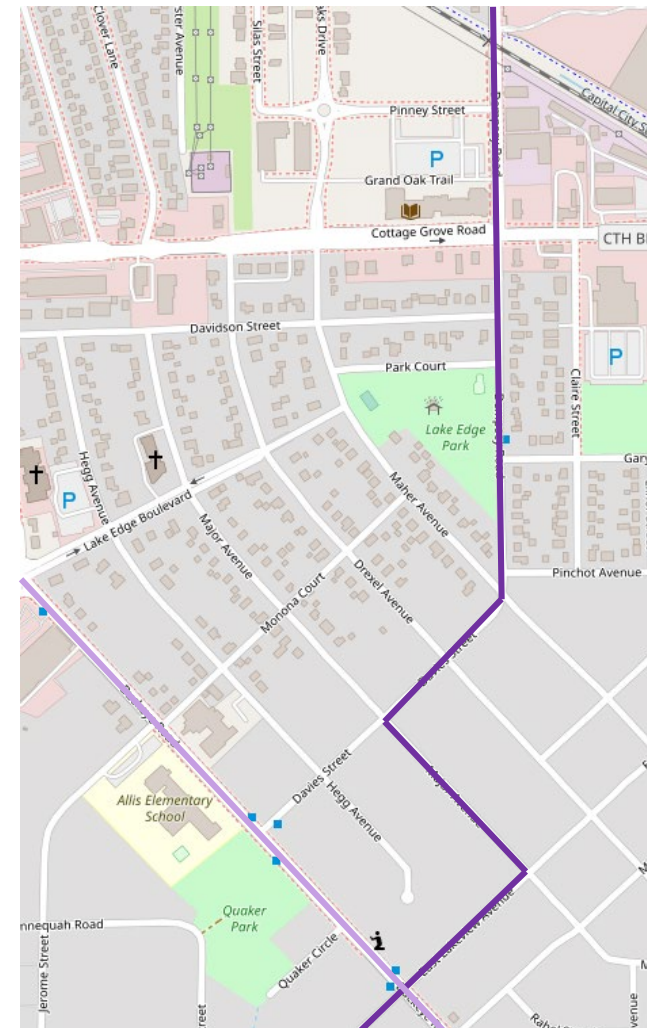
**Target Speed:** 20 mph or less



# Dempsey Rd & Davies St

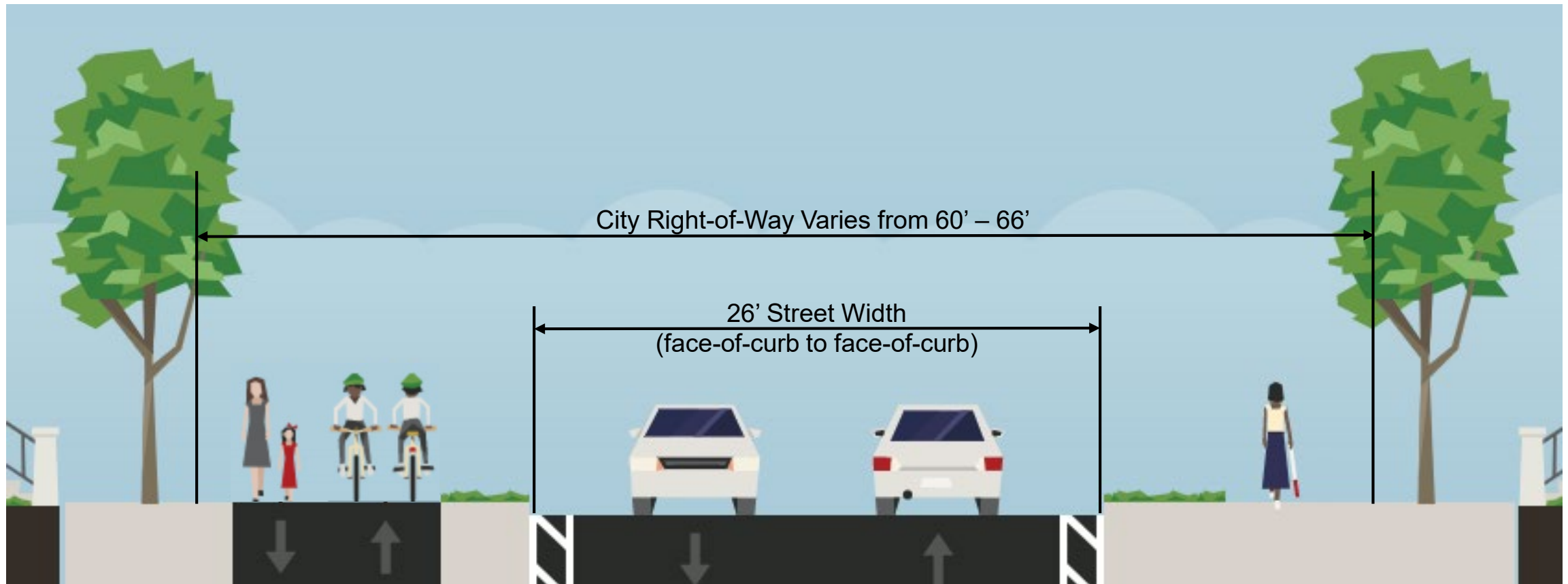
## Complete Green Streets Guide: All Ages & Ability Bike Network

- Streets and paths that are critical to have a complete bike network of safe, low stress bikeways.
- Provide connections between neighborhoods, important destinations in Madison and to adjacent communities.
- Provide facilities needed for increasing the number of people choosing to bike.



# Proposed Street Design – Davies St & Dempsey Rd

Davies St (Maher Ave to Buckeye Rd) – Looking North  
Dempsey Rd (Cottage Grove Rd to Maher Ave) – Looking North



Existing Trees   10' Shared-Use Side-Path (Bikes & Pedestrians)   3'-5' Grass Terrace   11' Travel Lane   11' Travel Lane   4'-8' Grass Terrace   5' Sidewalk   Existing Trees

CITY OF MADISON



# Proposed Street Design – Davies St & Dempsey Rd

- After previous public input meetings and recommendations from the Complete Green Streets Guidelines – City staff propose:
  - Narrowed, 26-Ft wide street – Two, 11-ft Travel Lanes – Accommodate Transit
  - Remove ALL on-street parking on Davies St & Dempsey Rd (Buckeye to Cottage Grove)
  - 10-Ft Shared-Use, Asphalt Side-Path on the westerly-side for Bikes (all ages & abilities) and Pedestrians
    - Monona Lake Loop Route, Connects Frank Allis Elementary School & Pinney Library
  - 5-Ft Concrete Sidewalk on the easterly-side for Pedestrians
- Advantages vs Previous Designs
  - Narrower footprint allows for less tree impacts & less grading impacts
  - Narrower street with only two travel lanes creates traffic calming to slow car traffic
    - Other traffic calming features (speed humps, traffic circles) not allowed due to bus route
  - Provides All Ages & Abilities Bike Facility on a Transit Route