

April 30, 2012

2013-2017 Transit Development Plan



Madison Area Transportation Planning Board (An MPO)


Major Issues

- Fixed Route Service Improvements
 - Route Performance and Planning Guidelines
 - Service Changes
 - Overcrowding
- Bus Stop Spacing
- Transit Related Studies
 - Transit Corridors (Bus Rapid Transit)
 - Metro Bus Size Study
 - City of Madison Transportation Master Plan

System Data



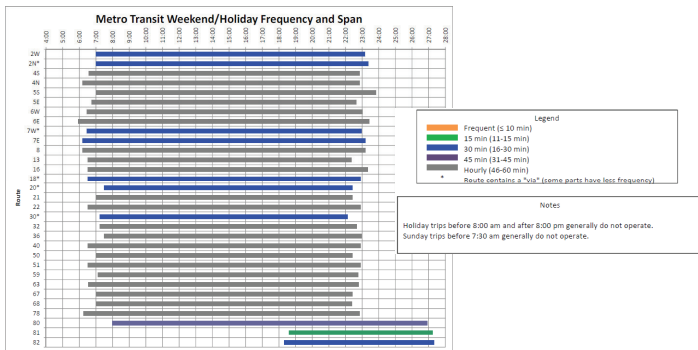
2011



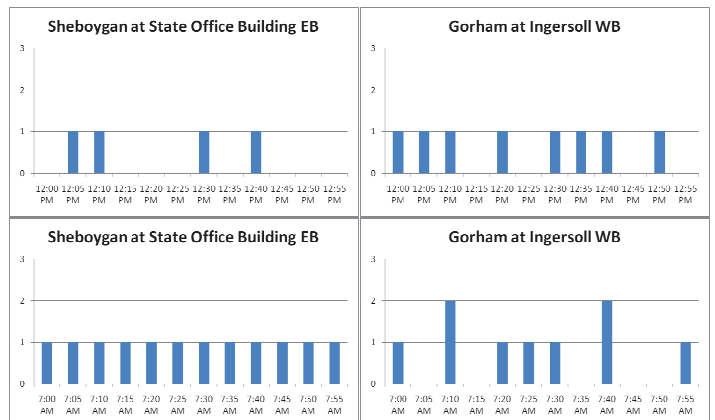
Note: Does not include supplemental school service.

Note: Does not include extra buses or supplemental school service.

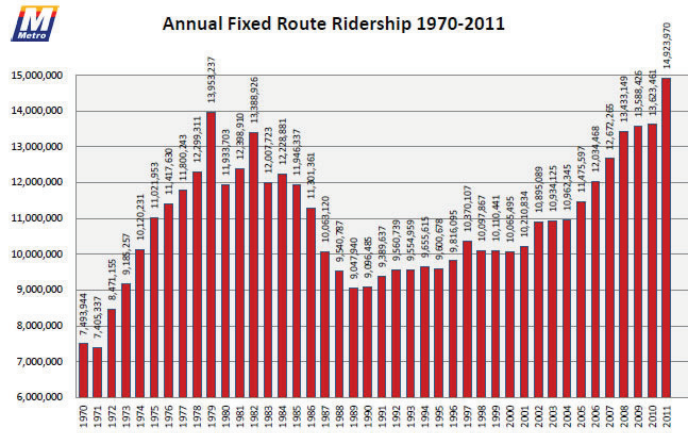
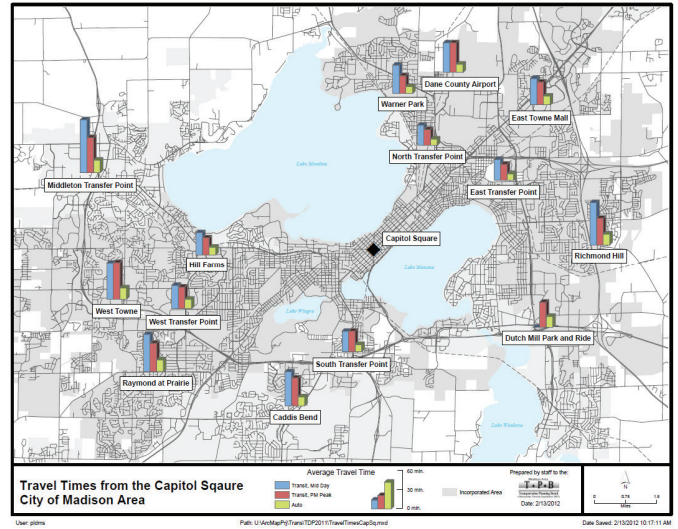
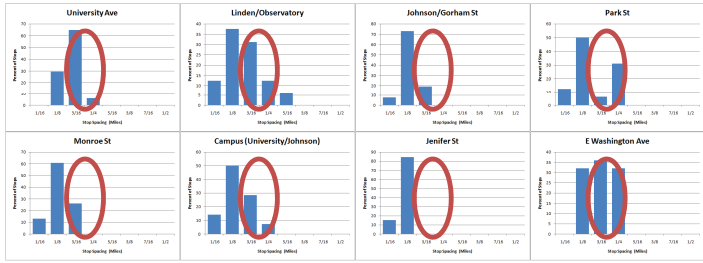
Scheduled Distribution



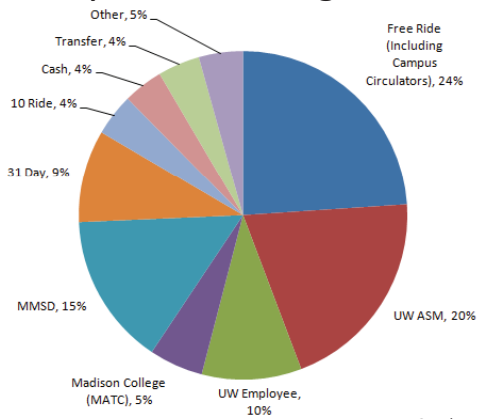
Note: Does not include supplemental school service.



Bus Stop Spacing

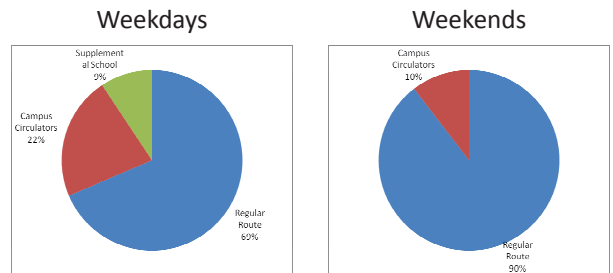


Fare Payment, Average Weekday



October weekday data

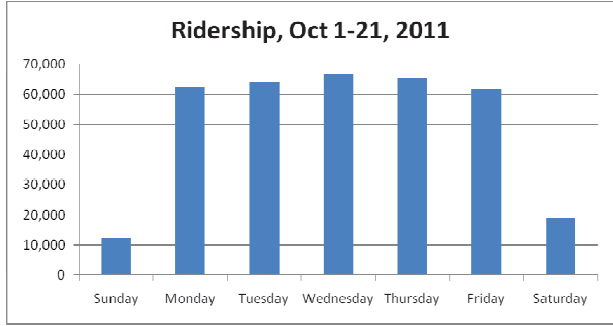
Boardings by Route Type



October raw farebox data

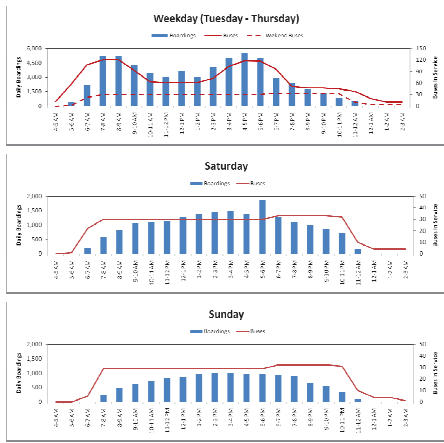


Note: Includes supplemental school service.

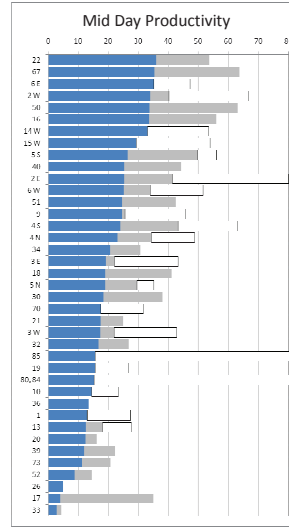


Note: Includes supplemental school service.

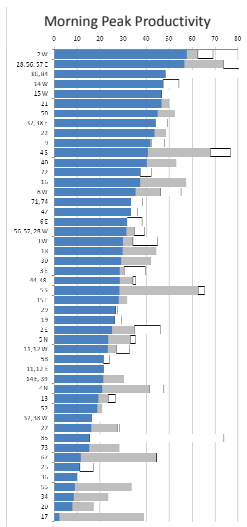
Time of Day Distribution



Note: Does not include extra buses, supplemental school service, or supplemental school ridership.

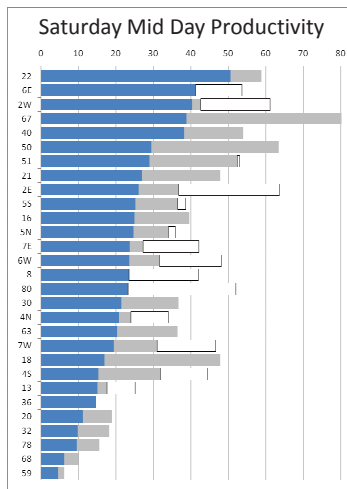
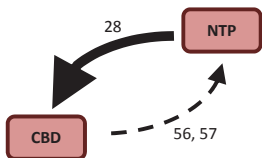


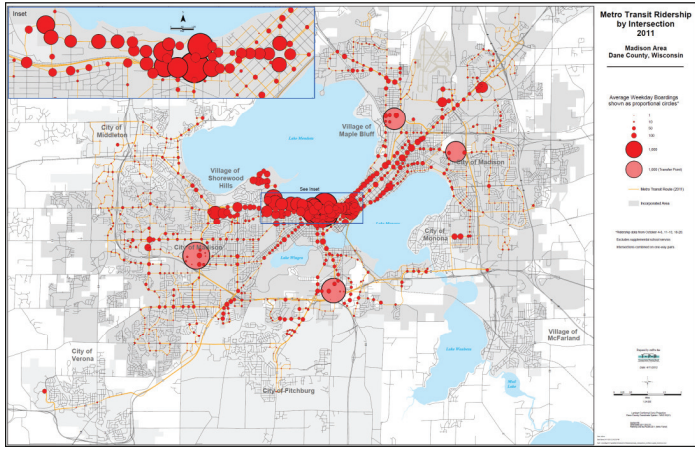
Note: Does not include supplemental school service.



Legend:
■ Along the route
■ At a transfer point
 Within campus/CBD

Note: Does not include supplemental school service.





2013-2017 Transit Development Plan



Madison Area Transportation Planning Board (An MPO)