

MALING AFFIDAVIT

South Few Street and Spaight Street Reconstruction Assessment District - 2009

I, Marsha Hacker, being duly sworn on oath, acting on behalf of the City Clerk, deposes and says that he did on the 5th day of December 2008, place in envelopes, addressed to each interested owner of respective addresses indicated below, Assessment Notices and delivered the envelopes to the United States Post Office

Marsha Hacker

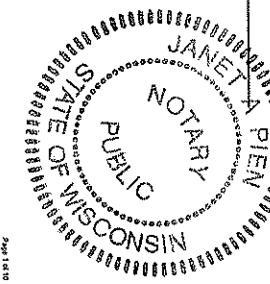
Signature

Subscribed and sworn to me on this 5th day of December 2008

Janet A Pien

Notary Public, State of Wisconsin

My Commission Expires: June 6, 2010



City of Madison Engineering Division - Standards of Assessment
Project ID: 131040
Project Name: South Few Street and Spaight Street Reconstruction Assessment District - 2009
December 5, 2008

Parcel ID	Owner Name	Parcel Address	Tract Area	Tract Area	Tract Area	Tract Area	Tract Area	Tract Area	Tract Area	Tract Area	Tract Area	Tract Area	Tract Area	Tract Area	Tract Area	Tract Area	Tract Area	Tract Area	Tract Area	Tract Area	Tract Area	Tract Area	Tract Area	Tract Area	Tract Area
0100010101	101 S BROAD ST	101 S BROAD ST	0.02	10200	0.02	10200	0.02	10200	0.02	10200	0.02	10200	0.02	10200	0.02	10200	0.02	10200	0.02	10200	0.02	10200	0.02	10200	0.02
0100010102	201 S BROAD ST	201 S BROAD ST	0.02	10200	0.02	10200	0.02	10200	0.02	10200	0.02	10200	0.02	10200	0.02	10200	0.02	10200	0.02	10200	0.02	10200	0.02	10200	0.02
...
TOTAL																									

City of Madison Engineering Division - Standards of Assessment
Project ID: 131040
Project Name: South Few Street and Spaight Street Reconstruction Assessment District - 2009
December 5, 2008

Parcel ID	Owner Name	Parcel Address	Tract Area	Tract Area	Tract Area	Tract Area	Tract Area	Tract Area	Tract Area	Tract Area	Tract Area	Tract Area	Tract Area	Tract Area	Tract Area	Tract Area	Tract Area	Tract Area	Tract Area	Tract Area	Tract Area	Tract Area	Tract Area	Tract Area	Tract Area
0100010101	101 S BROAD ST	101 S BROAD ST	0.02	10200	0.02	10200	0.02	10200	0.02	10200	0.02	10200	0.02	10200	0.02	10200	0.02	10200	0.02	10200	0.02	10200	0.02	10200	0.02
0100010102	201 S BROAD ST	201 S BROAD ST	0.02	10200	0.02	10200	0.02	10200	0.02	10200	0.02	10200	0.02	10200	0.02	10200	0.02	10200	0.02	10200	0.02	10200	0.02	10200	0.02
...
TOTAL																									

MAILING AFFIDAVIT

South Few Street and Spaight Street Reconstruction Assessment District - 2009

I, Marsha Hacker, being duly sworn on oath, acting on behalf of the City Clerk, deposes and says that he did on the 5th day of December 2008, place in envelopes, addressed to each interested owner of respective addresses indicated below, Assessment Notices and delivered the envelopes to the United States Post Office


Signature *Marsha A Hacker*

Subscribed and sworn to me on this 5th day of December 2008

Janet A Pien
Janet A Pien

Notary Public, State of Wisconsin

My Commission Expires: June 6, 2010



City of Madison Engineering Division - Schedule of Assessment
Project ID: 319932 Project Name: Spaight Street and South Few Street Reconstruction Assessment District - 2009
Project Location: South Few Street and Spaight Street in the South End

Parcel ID	Owner Name	Project Location	Frontage	Area	Assessment	Area	Assessment	Area	Assessment	Area	Assessment	TOTAL
010001-0014	WALKER, ANDREW E & KATHERINE L O'NEILL	1277 South St	3.00	10000	\$100.00	6.00	10000	6.00	10000	6.00	10000	\$120.00
010001-0014	WALKER, ANDREW E & KATHERINE L O'NEILL	1277 South St	3.00	10000	\$100.00	6.00	10000	6.00	10000	6.00	10000	\$120.00
010001-0014	WALKER, ANDREW E & KATHERINE L O'NEILL	1277 South St	3.00	10000	\$100.00	6.00	10000	6.00	10000	6.00	10000	\$120.00
010001-0014	WALKER, ANDREW E & KATHERINE L O'NEILL	1277 South St	3.00	10000	\$100.00	6.00	10000	6.00	10000	6.00	10000	\$120.00
010001-0014	WALKER, ANDREW E & KATHERINE L O'NEILL	1277 South St	3.00	10000	\$100.00	6.00	10000	6.00	10000	6.00	10000	\$120.00

City of Madison Engineering Division - Schedule of Assessment
Project ID: 319933 Project Name: Spaight Street and South Few Street Reconstruction Assessment District - 2009
Project Location: South Few Street and Spaight Street in the South End

Parcel ID	Owner Name	Project Location	Frontage	Area	Assessment	Area	Assessment	Area	Assessment	Area	Assessment	TOTAL
010001-0014	WALKER, ANDREW E & KATHERINE L O'NEILL	1277 South St	3.00	10000	\$100.00	6.00	10000	6.00	10000	6.00	10000	\$120.00
010001-0014	WALKER, ANDREW E & KATHERINE L O'NEILL	1277 South St	3.00	10000	\$100.00	6.00	10000	6.00	10000	6.00	10000	\$120.00
010001-0014	WALKER, ANDREW E & KATHERINE L O'NEILL	1277 South St	3.00	10000	\$100.00	6.00	10000	6.00	10000	6.00	10000	\$120.00
010001-0014	WALKER, ANDREW E & KATHERINE L O'NEILL	1277 South St	3.00	10000	\$100.00	6.00	10000	6.00	10000	6.00	10000	\$120.00
010001-0014	WALKER, ANDREW E & KATHERINE L O'NEILL	1277 South St	3.00	10000	\$100.00	6.00	10000	6.00	10000	6.00	10000	\$120.00

MAILING AFFIDAVIT

South Few Street and Spaight Street Reconstruction Assessment District - 2009

I, Marsha Hacker, being duly sworn on oath, acting on behalf of the City Clerk, deposes and says that he did on the 5th day of December 2008, place in envelopes, addressed to each interested owner of respective address indicated below, Assessment Notices and delivered the envelopes to the United States Post Office

Signature

Handwritten signature of Marsha A. Hacker

Subscribed and sworn to me on this 5th day of December 2008

Janet A Pien

Notary Public, State of Wisconsin

My Commission Expires: June 6, 2010




Table with columns: Assessed Property Address, Parcel Location, Property Assessed, City of Chicago, Assessed, Assessment District, and TOTAL. Lists properties for assessment district 2009.

Table with columns: Assessed Property Address, Parcel Location, Property Assessed, City of Chicago, Assessed, Assessment District, and TOTAL. Lists properties for assessment district 2008.

Table with columns: Assessed Property Address, Parcel Location, Property Assessed, City of Chicago, Assessed, Assessment District, and TOTAL. Lists properties for assessment district 2008.

MAILING AFFIDAVIT

South Few Street and Spaight Street Reconstruction Assessment District - 2009

I, Marsha Hacker, being duly sworn on oath, acting on behalf of the City Clerk, deposes and says that he did on the 5th day of December 2008, place in envelopes, addressed to each interested owner of respective addresses indicated below, Assessment Notices and delivered the envelopes to the United States Post Office

Marsha A Hacker

Signature


Subscribed and sworn to me on this 5th day of December 2008

Janet A Pien

Janet A Pien

Notary Public, State of Wisconsin

My Commission Expires: June 6, 2010



City of Madison Engineering Division - Schedule of Assessment

Project ID: S19413 Project Name: Spaight Street and South Few Street Reconstruction, Assessment District - 2009

Division: S-1001

Parcel ID	Owner's Name / Address	Parcel Location	Parcel Area (sq. ft.)	Street Reconstruction		Street Reconstruction		Street Reconstruction		Street Reconstruction		TOTAL ASSESSMENT
				Right of Way	Right of Way	Right of Way	Right of Way	Right of Way	Right of Way			
0716-02-2313	COLLON REACTIVE DEV INC 1201 WILLOWBROOK ST MADISON WI	1014 Spaight St	6600	200.00	\$41,000	80.00	\$11,000	200.00	\$60,000	20.00	\$20,000	\$230,000
0716-02-2314	ELMERG, MARISA 1218 SPOUGHT ST MADISON WI	1218 Spaight St	3100	170.00	\$28,500	70.00	\$21,500	100.00	\$30,000	10.00	\$10,000	\$1,140.00
0716-02-2315	WALKER, ANITA ANDREWS 1218 SPOUGHT ST MADISON WI	1218 Spaight St	3100	100.00	\$16,000	0.00	\$0.00	100.00	\$30,000	10.00	\$10,000	\$4,470.00
TOTAL				1480.00	\$129,500	150.00	\$52,500	300.00	\$90,000	30.00	\$30,000	\$207,470.00