

BORE
(2) 2" & (1) 1.25" SDR 11
DUCTS

**PLACE NEW TYPE V
HANDHOLE**

**PLACE NEW TYPE V
HANDHOLE**

COMMUNICATIONS PLAN LEGEND

- NEW UNDERGROUND CONDUIT
- - - EXISTING UNDERGROUND CONDUIT
- PROPOSED HANDHOLE
- ⊠ EXISTING HANDHOLE

NOTE: LINE WORK SHOWN IN GREY IS FOR INFORMATION ONLY. CONSTRUCTED IN DIFFERENT CONTRACT.

BORE
(2) 2" & (1) 1.25" SDR 11
DUCTS

**PLACE NEW TYPE V
HANDHOLE**

BORE
(2) 2" & (1) 1.25" SDR 11
DUCTS

**PLACE NEW TYPE V
HANDHOLE**

**PLACE NEW TYPE V
HANDHOLE**

MARK	REVISION	DATE	BY

Scale: 1"=40 FT
60631225P

60631225P
CITY OF MADISON, DANE COUNTY, WI
CONTRACT NO: 60631225C

COMMUNICATIONS PLAN
MINERAL POINT ROAD WIDENED SIDEWALK
CITY OF MADISON



60631225P
CP-01

MATCHLINE 63+92MP

MATCHLINE 69+83MP

MATCHLINE 69+83MP

MATCHLINE 75+74MP

W BELTLINE/HWY E

W BELTLINE/HWY E

W BELTLINE ON-RAMP

MINERAL POINT RD

TREE LN

MINERAL POINT RD

PLACE NEW TYPE V HANDHOLE

PLACE NEW TYPE V HANDHOLE

PLACE NEW TYPE V HANDHOLE





BORE
(2) 2" & (1) 1.25" SDR 11 DUCTS

BORE
(2) 2" & (1) 1.25" SDR 11 DUCTS

BORE
(2) 2" & (1) 1.25" SDR 11 DUCTS

PLACE NEW TYPE V HANDHOLE

COMMUNICATIONS PLAN LEGEND

-  NEW UNDERGROUND CONDUIT
-  EXISTING UNDERGROUND CONDUIT
-  PROPOSED HANDHOLE
-  EXISTING HANDHOLE

NOTE: LINE WORK SHOWN IN GREY IS FOR INFORMATION ONLY. CONSTRUCTED IN DIFFERENT CONTRACT.

MARK	REVISION	DATE	BY

Scale: 1"=40 FT
60631225P

60631225P
CITY OF MADISON, DANE COUNTY, WI
CONTRACT NO: 60631225C

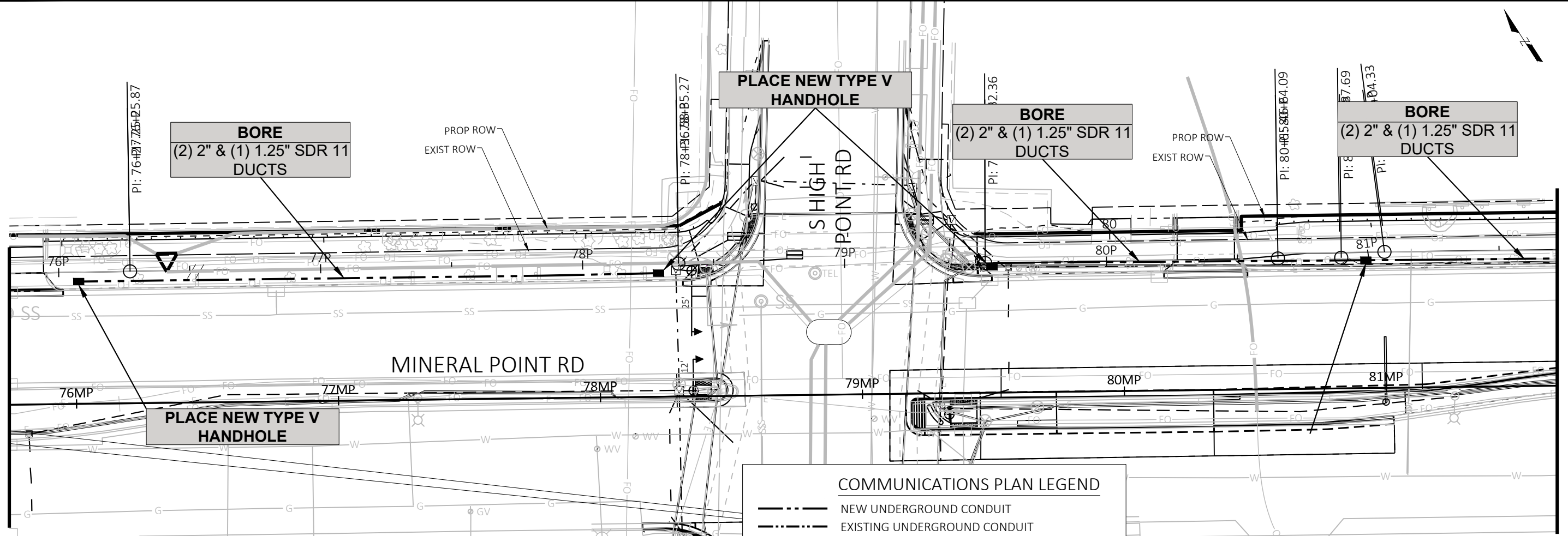
COMMUNICATIONS PLAN
MINERAL POINT ROAD WIDENED SIDEWALK
CITY OF MADISON



60631225P
CP-02

MATCHLINE 75+74MP

MATCHLINE 81+65MP



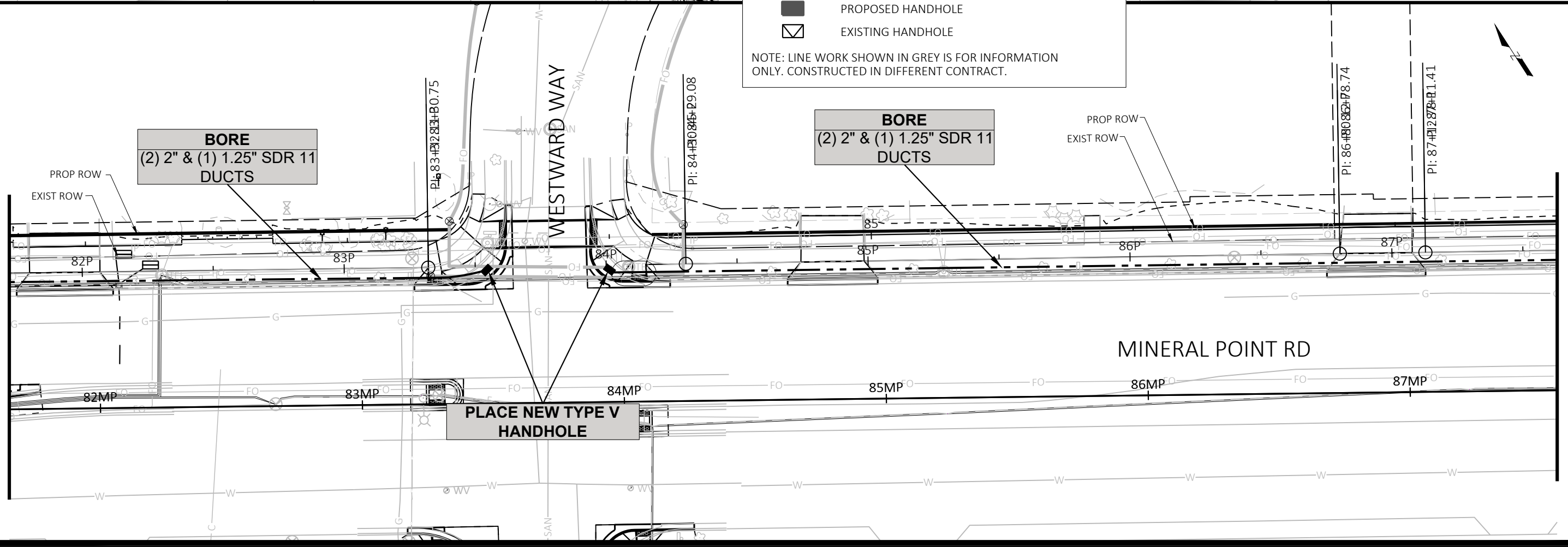
COMMUNICATIONS PLAN LEGEND

- NEW UNDERGROUND CONDUIT
- EXISTING UNDERGROUND CONDUIT
- PROPOSED HANDHOLE
- EXISTING HANDHOLE

NOTE: LINE WORK SHOWN IN GREY IS FOR INFORMATION ONLY. CONSTRUCTED IN DIFFERENT CONTRACT.

MATCHLINE 81+65MP

MATCHLINE 87+56MP



MARK	REVISION	DATE	BY

Scale: #####

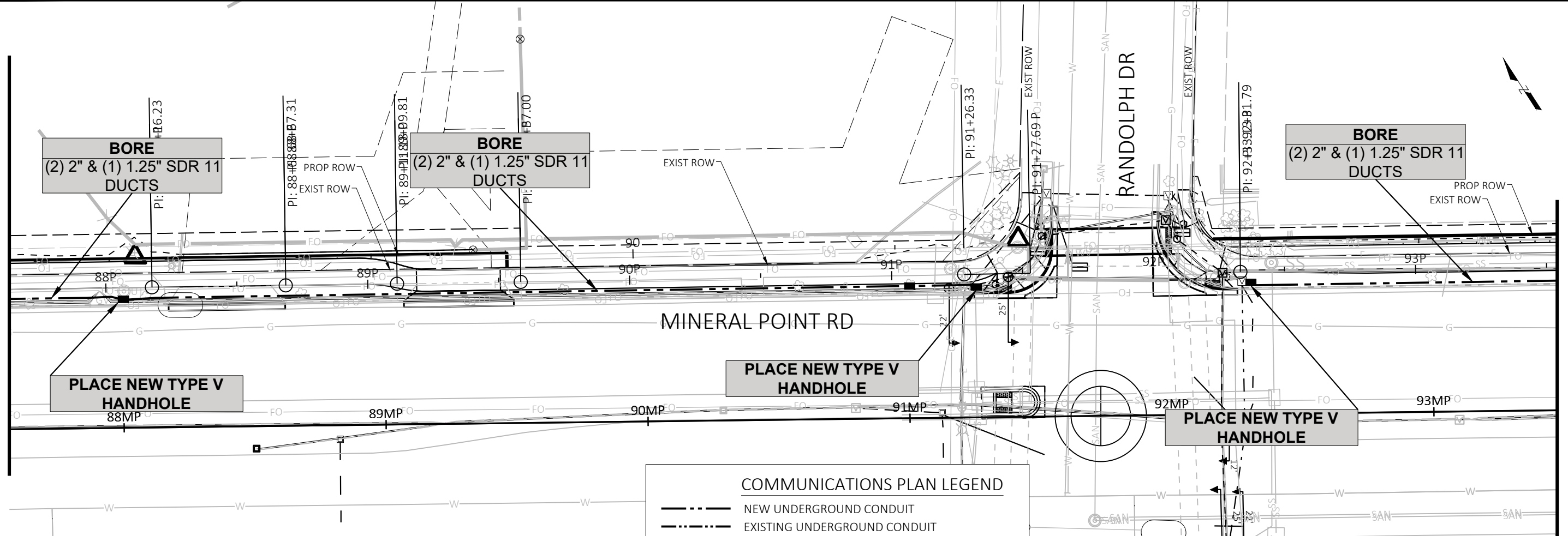
60631225P
 CITY OF MADISON, DANE COUNTY, WI
 CONTRACT NO: 60631225C

COMMUNICATIONS PLAN
 MINERAL POINT ROAD WIDENED SIDEWALK
 CITY OF MADISON



60631225P
 CP-03

MATCHLINE 87+56MP



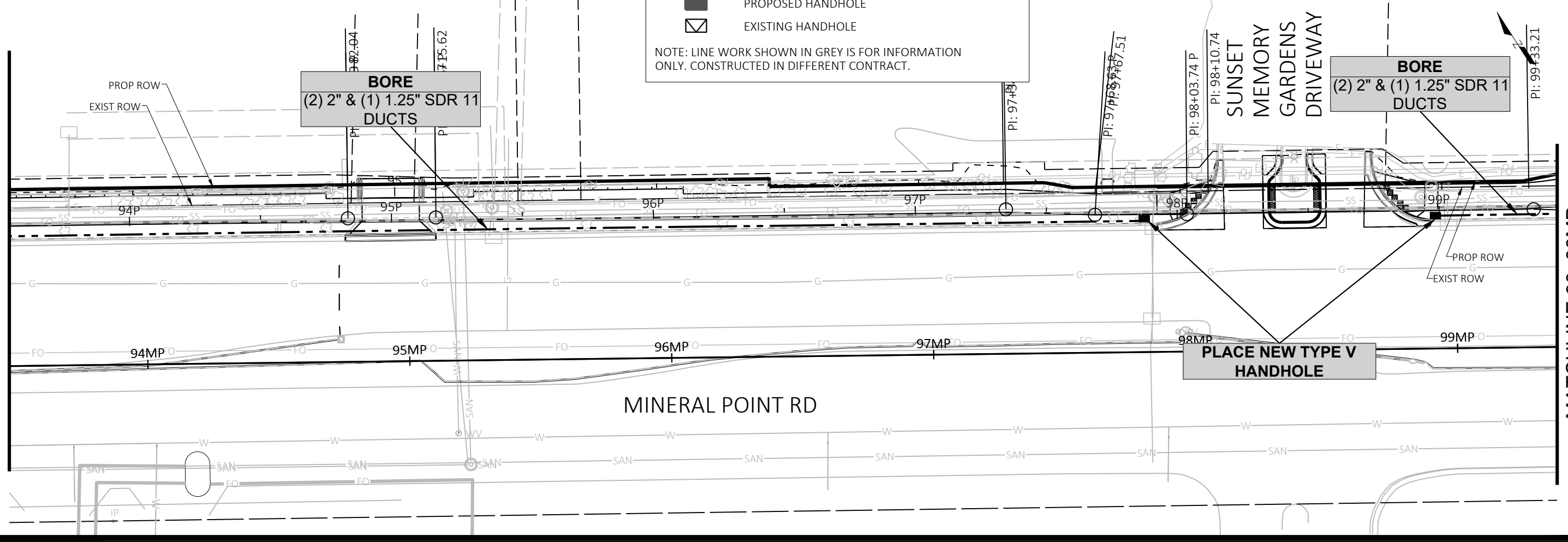
MATCHLINE 93+47MP

COMMUNICATIONS PLAN LEGEND

- NEW UNDERGROUND CONDUIT
- EXISTING UNDERGROUND CONDUIT
- PROPOSED HANDHOLE
- EXISTING HANDHOLE

NOTE: LINE WORK SHOWN IN GREY IS FOR INFORMATION ONLY. CONSTRUCTED IN DIFFERENT CONTRACT.

MATCHLINE 93+47MP



MATCHLINE 99+38MP

MARK	REVISION	DATE	BY

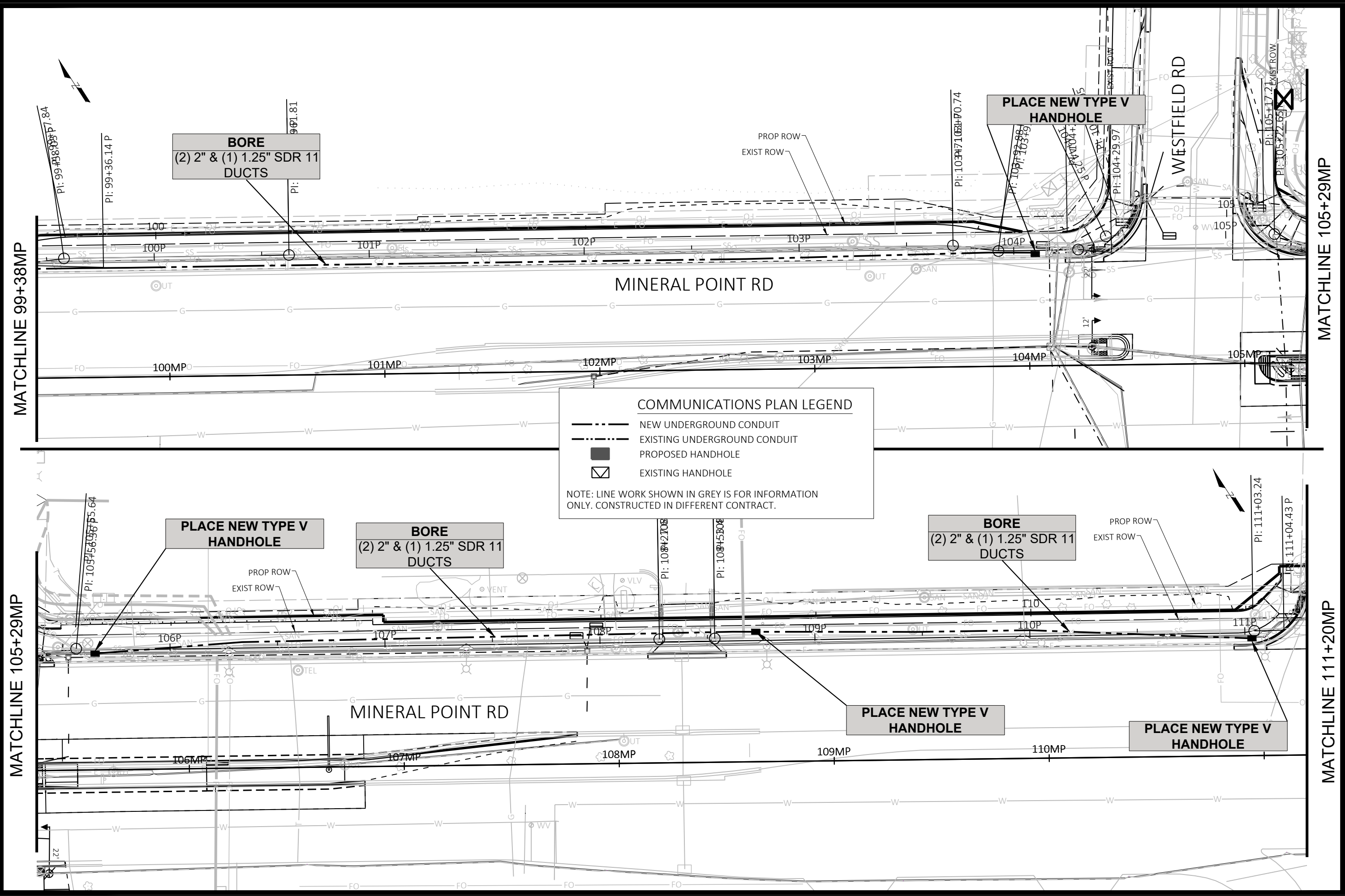
Scale: 1"=40 FT
60631225P

60631225P
CITY OF MADISON, DANE COUNTY, WI
CONTRACT NO: 60631225C

COMMUNICATIONS PLAN
MINERAL POINT ROAD WIDENED SIDEWALK
CITY OF MADISON



60631225P
CP-04



COMMUNICATIONS PLAN LEGEND

- NEW UNDERGROUND CONDUIT
- EXISTING UNDERGROUND CONDUIT
- PROPOSED HANDHOLE
- EXISTING HANDHOLE

NOTE: LINE WORK SHOWN IN GREY IS FOR INFORMATION ONLY. CONSTRUCTED IN DIFFERENT CONTRACT.

BORE
(2) 2" & (1) 1.25" SDR 11
DUCTS

**PLACE NEW TYPE V
HANDHOLE**

**PLACE NEW TYPE V
HANDHOLE**

BORE
(2) 2" & (1) 1.25" SDR 11
DUCTS

BORE
(2) 2" & (1) 1.25" SDR 11
DUCTS

**PLACE NEW TYPE V
HANDHOLE**

**PLACE NEW TYPE V
HANDHOLE**

MARK	REVISION	DATE	BY

Scale: 1"=40' FT
60631225P

60631225P
CITY OF MADISON, DANE COUNTY, WI
CONTRACT NO: 60631225C

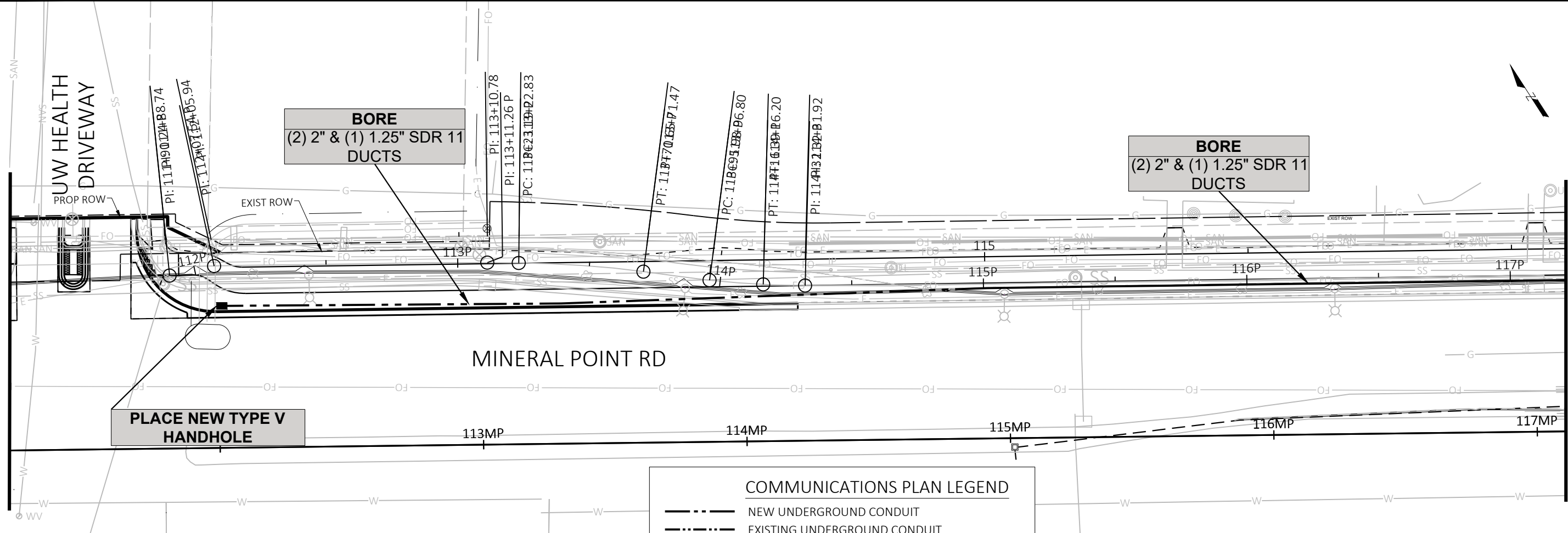
COMMUNICATIONS PLAN
MINERAL POINT ROAD WIDENED SIDEWALK
CITY OF MADISON



60631225P
CP-05

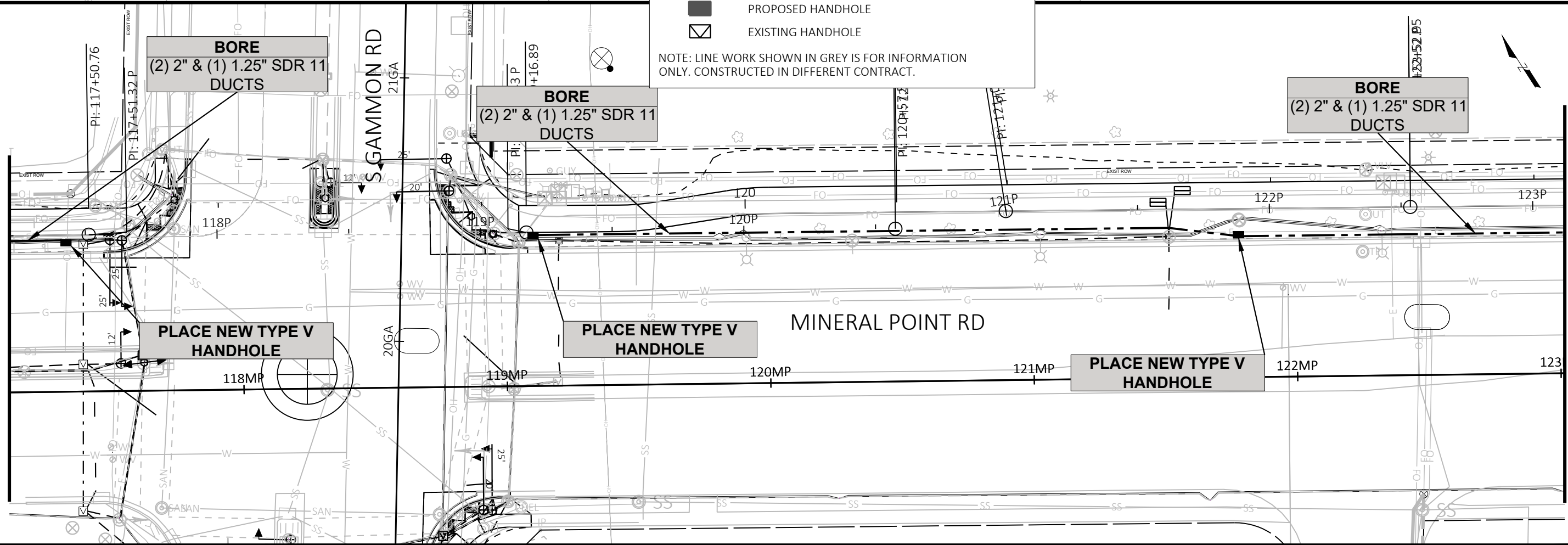
MATCHLINE 111+20MP

MATCHLINE 117+11MP



MATCHLINE 117+11MP

MATCHLINE 123+02MP



MARK	REVISION	DATE	BY

Scale: 1"=40' FT

60631225P
 CITY OF MADISON, DANE COUNTY, WI
 CONTRACT NO: 60631225C

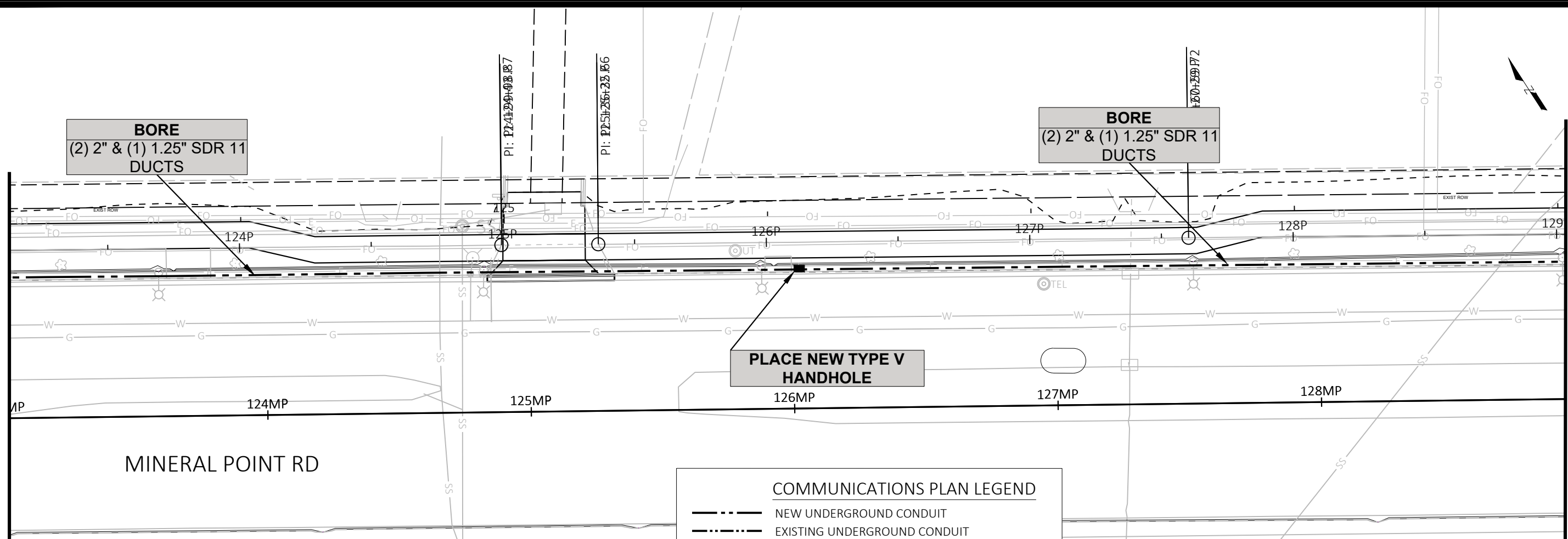
COMMUNICATIONS PLAN
 MINERAL POINT ROAD WIDENED SIDEWALK
 CITY OF MADISON



60631225P
 CP-06

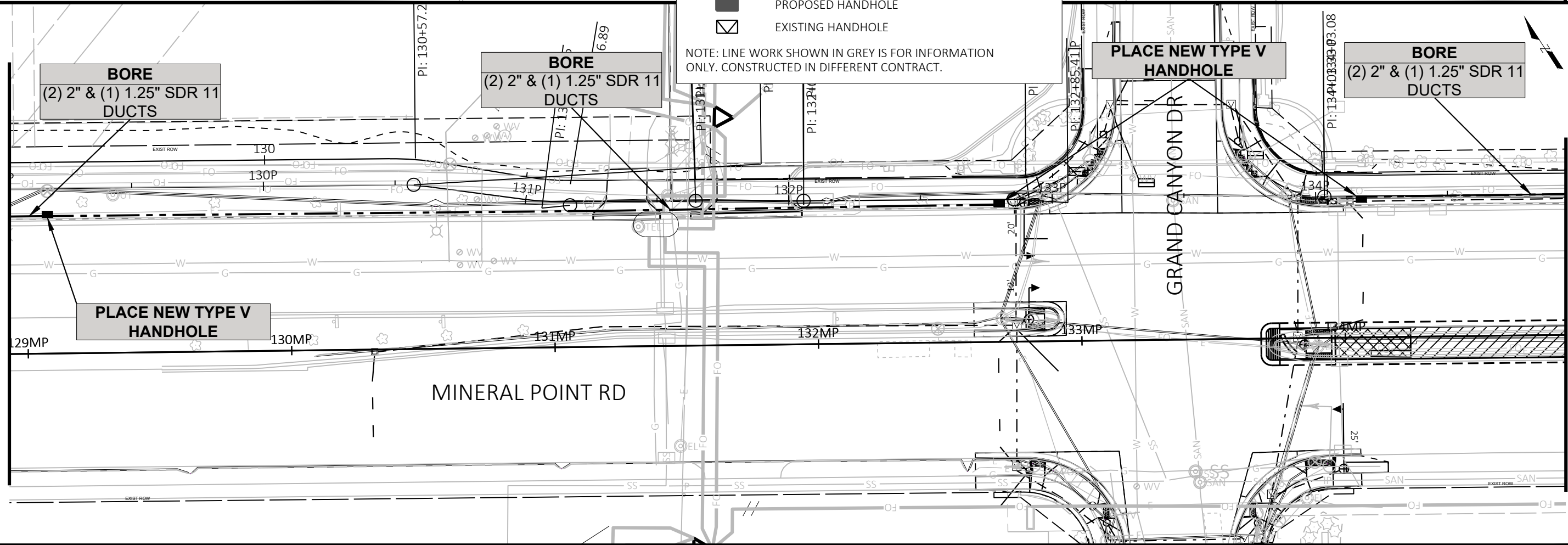
MATCHLINE 123+02MP

MATCHLINE 128+93MP



MATCHLINE 128+93MP

MATCHLINE 134+84MP



COMMUNICATIONS PLAN LEGEND

- NEW UNDERGROUND CONDUIT
- EXISTING UNDERGROUND CONDUIT
- PROPOSED HANDHOLE
- EXISTING HANDHOLE

NOTE: LINE WORK SHOWN IN GREY IS FOR INFORMATION ONLY. CONSTRUCTED IN DIFFERENT CONTRACT.

MARK	REVISION	DATE	BY

Scale: 1"=40' FT
60631225P

60631225P
CITY OF MADISON, DANE COUNTY, WI
CONTRACT NO: 60631225C

COMMUNICATIONS PLAN
MINERAL POINT ROAD WIDENED SIDEWALK
CITY OF MADISON



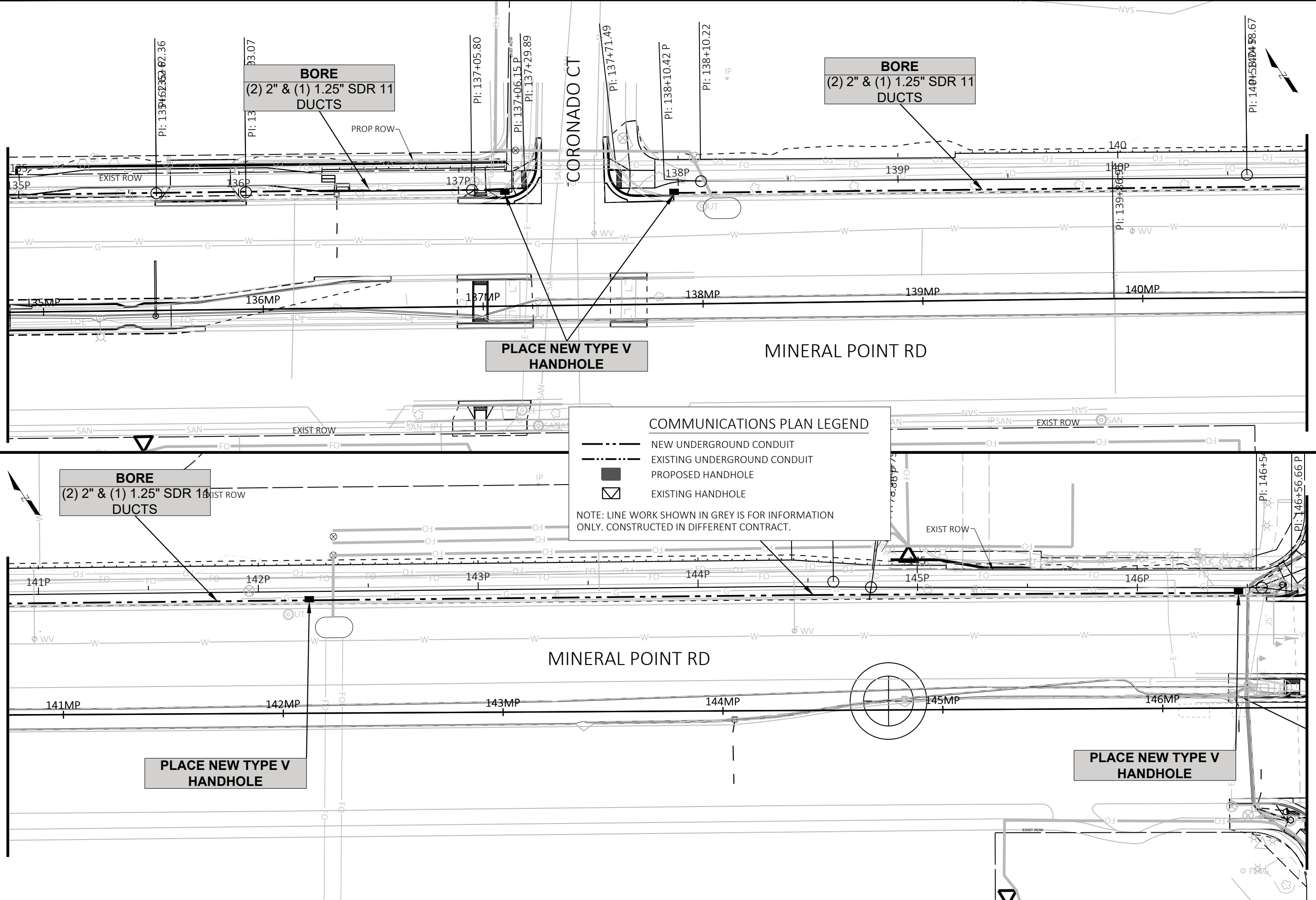
60631225P
CP-07

MATCHLINE 134+84MP

MATCHLINE 140+75MP

MATCHLINE 140+75MP

MATCHLINE 146+66MP



COMMUNICATIONS PLAN LEGEND

- NEW UNDERGROUND CONDUIT
- - - EXISTING UNDERGROUND CONDUIT
- PROPOSED HANDHOLE
- ⊠ EXISTING HANDHOLE

NOTE: LINE WORK SHOWN IN GREY IS FOR INFORMATION ONLY. CONSTRUCTED IN DIFFERENT CONTRACT.

BORE
 (2) 2" & (1) 1.25" SDR 11
 DUCTS

BORE
 (2) 2" & (1) 1.25" SDR 11
 DUCTS

BORE
 (2) 2" & (1) 1.25" SDR 11
 DUCTS

**PLACE NEW TYPE V
 HANDHOLE**

**PLACE NEW TYPE V
 HANDHOLE**

**PLACE NEW TYPE V
 HANDHOLE**

MARK	REVISION	DATE	BY

Scale: 1"=40 FT
60631225P

60631225P
 CITY OF MADISON, DANE COUNTY, WI
 CONTRACT NO: 60631225C

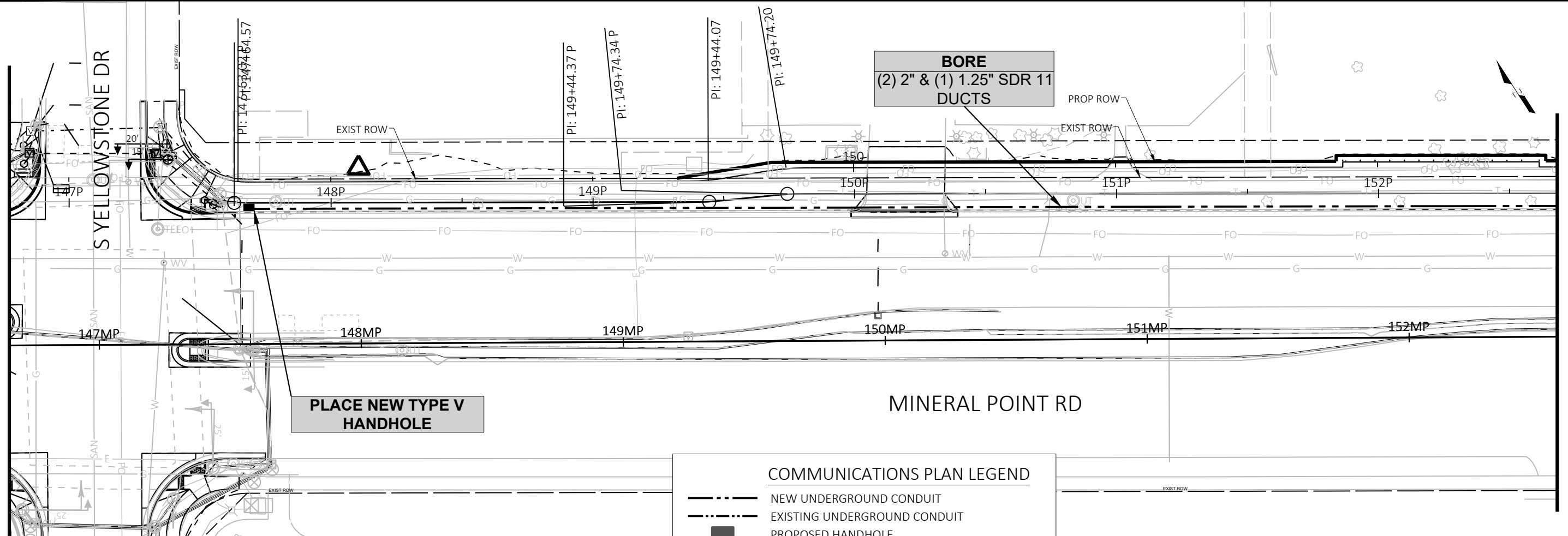
COMMUNICATIONS PLAN
 MINERAL POINT ROAD WIDENED SIDEWALK
 CITY OF MADISON



60631225P
 CP-08

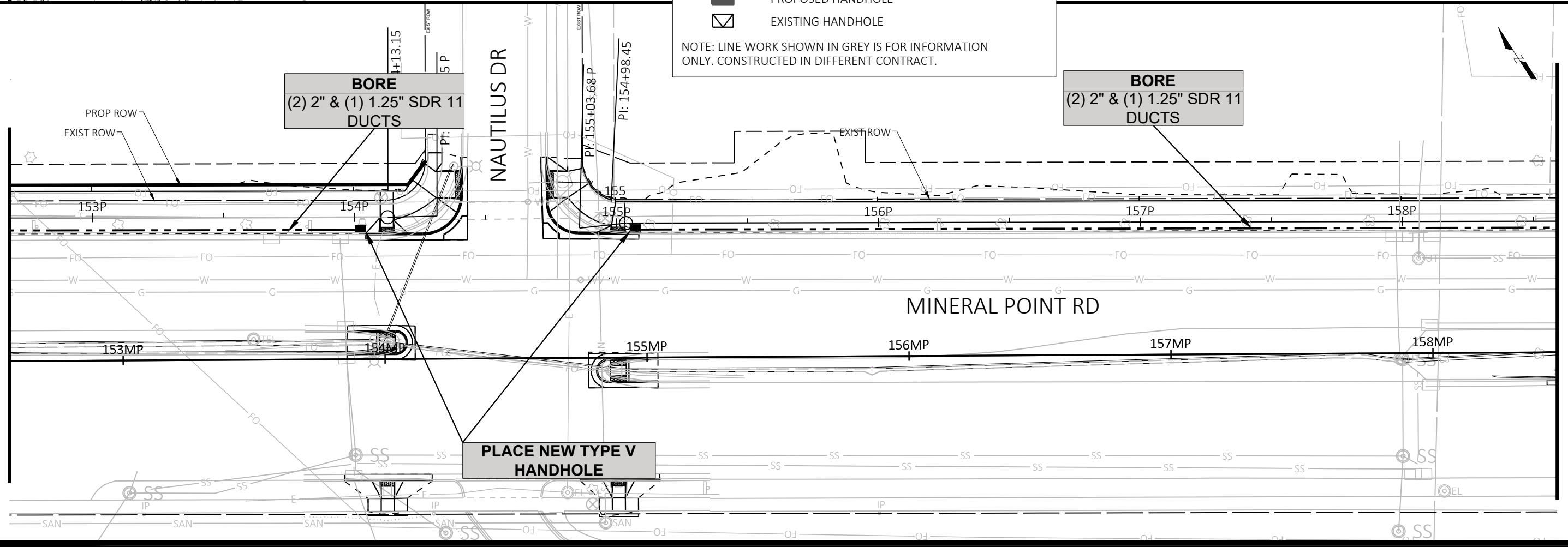
MATCHLINE 146+66MP

MATCHLINE 152+57MP



MATCHLINE 152+57MP

MATCHLINE 158+48MP



COMMUNICATIONS PLAN LEGEND

- NEW UNDERGROUND CONDUIT
- EXISTING UNDERGROUND CONDUIT
- PROPOSED HANDHOLE
- EXISTING HANDHOLE

NOTE: LINE WORK SHOWN IN GREY IS FOR INFORMATION ONLY. CONSTRUCTED IN DIFFERENT CONTRACT.

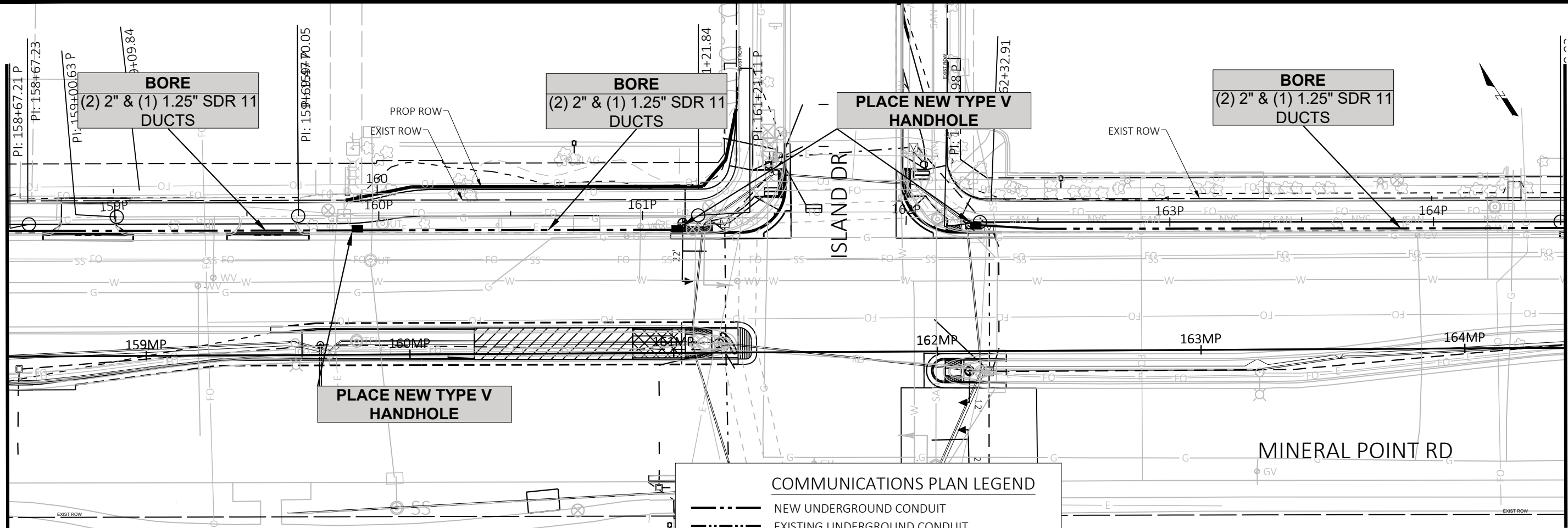
MARK	REVISION	DATE	BY

Scale: 1"=40 FT
60631225P

60631225P
CITY OF MADISON, DANE COUNTY, WI
CONTRACT NO: 60631225C

COMMUNICATIONS PLAN
MINERAL POINT ROAD WIDENED SIDEWALK
CITY OF MADISON

MATCHLINE 158+48MP



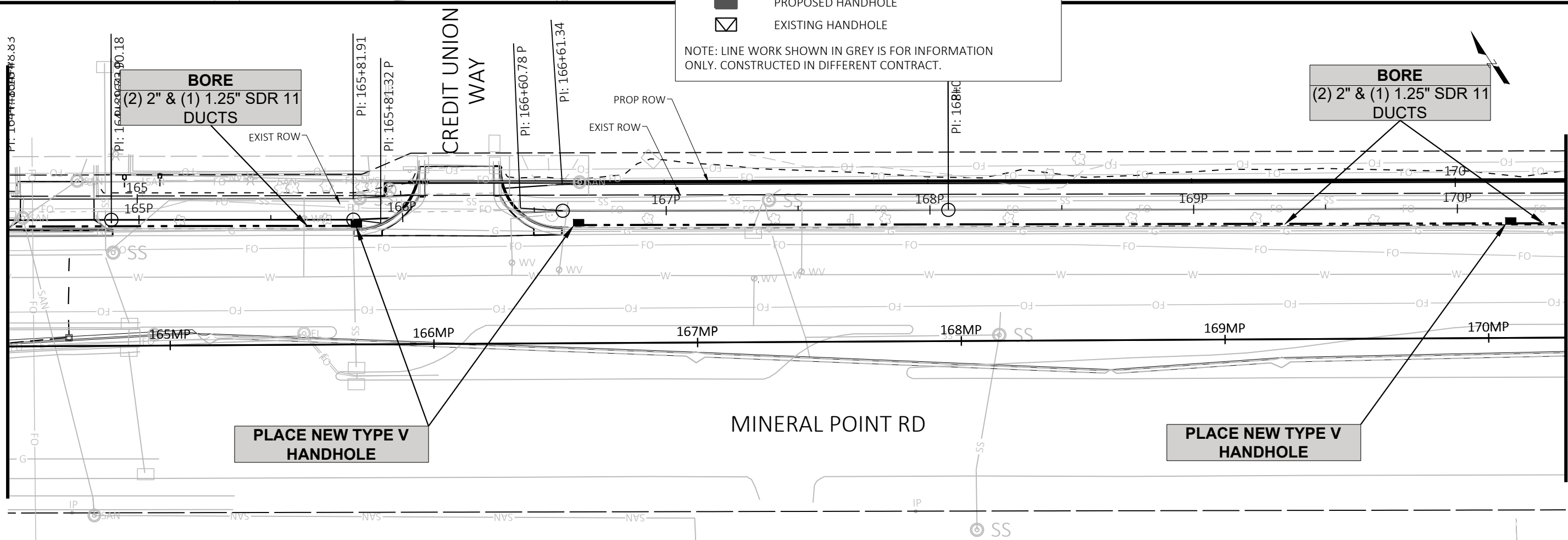
MATCHLINE 158+89MP

COMMUNICATIONS PLAN LEGEND

- NEW UNDERGROUND CONDUIT
- EXISTING UNDERGROUND CONDUIT
- PROPOSED HANDHOLE
- EXISTING HANDHOLE

NOTE: LINE WORK SHOWN IN GREY IS FOR INFORMATION ONLY. CONSTRUCTED IN DIFFERENT CONTRACT.

MATCHLINE 164+39MP



MATCHLINE 170+30MP

MARK	REVISION	DATE	BY

Scale: 1"=40 FT

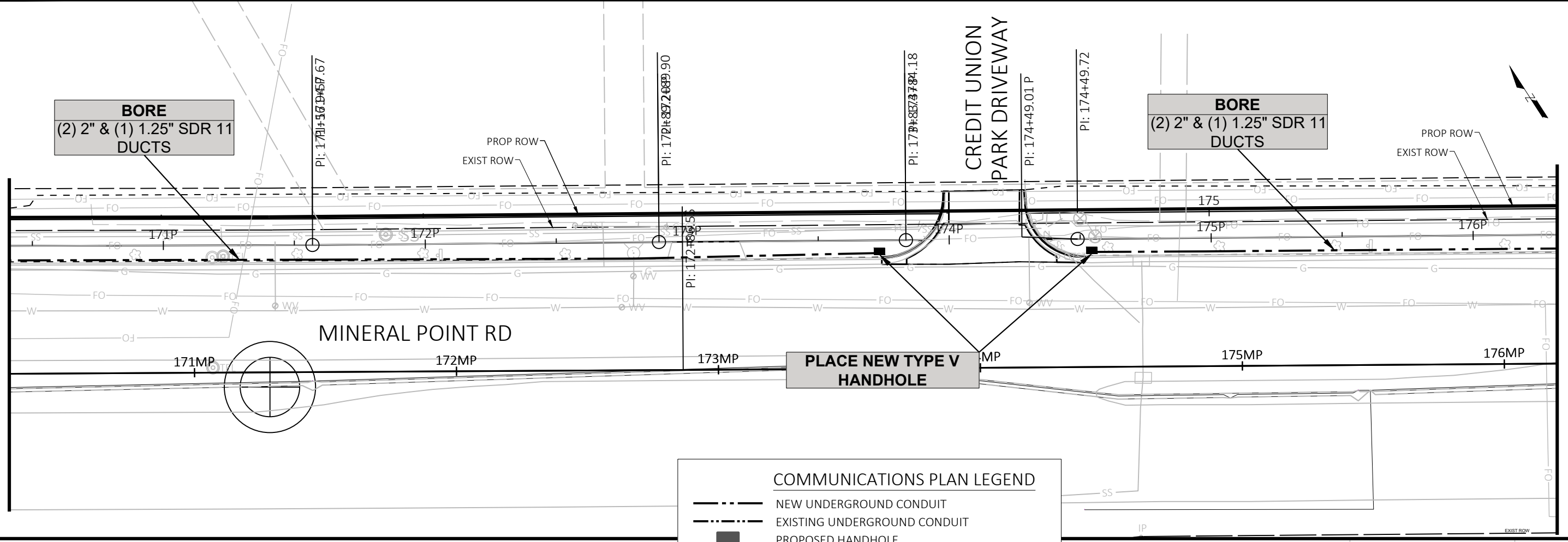
60631225P
 CITY OF MADISON, DANE COUNTY, WI
 CONTRACT NO: 60631225C

COMMUNICATIONS PLAN
 MINERAL POINT ROAD WIDENED SIDEWALK
 CITY OF MADISON



MATCHLINE 170+30MP

MATCHLINE 176+21MP



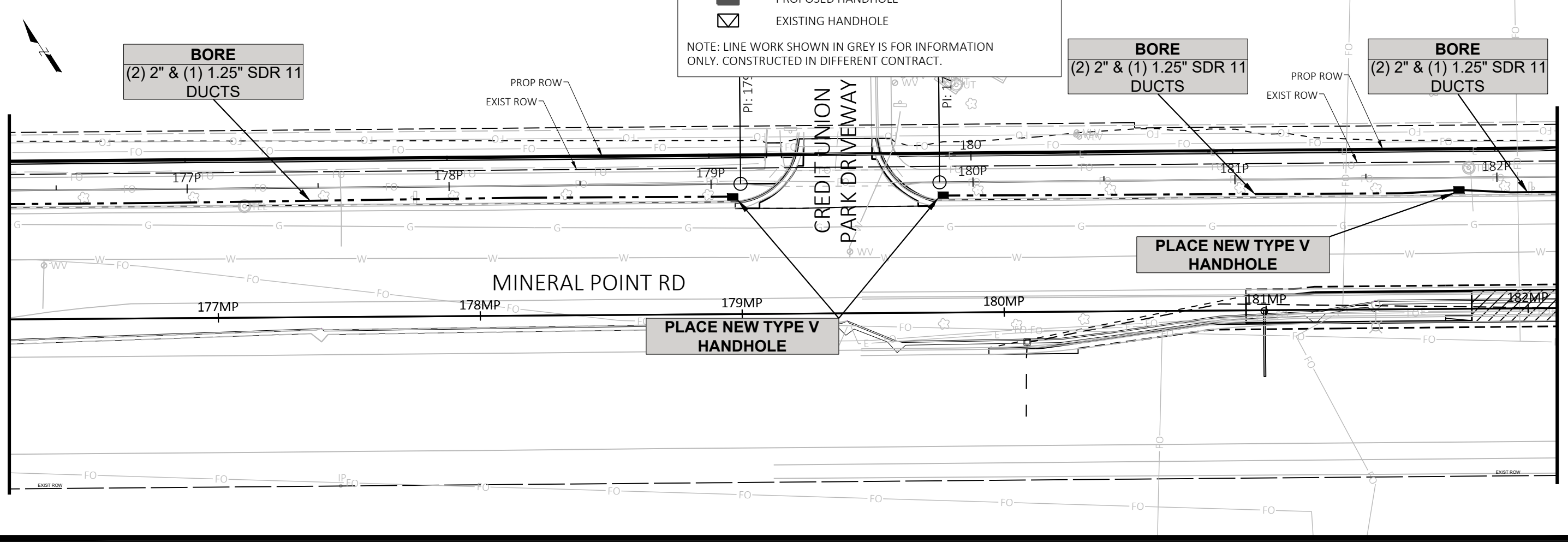
COMMUNICATIONS PLAN LEGEND

- NEW UNDERGROUND CONDUIT
- EXISTING UNDERGROUND CONDUIT
- PROPOSED HANDHOLE
- EXISTING HANDHOLE

NOTE: LINE WORK SHOWN IN GREY IS FOR INFORMATION ONLY. CONSTRUCTED IN DIFFERENT CONTRACT.

MATCHLINE 176+21MP

MATCHLINE 182+12MP



MARK	REVISION	DATE	BY

Scale: 1"=40 FT
60631225P

60631225P
CITY OF MADISON, DANE COUNTY, WI
CONTRACT NO: 60631225C

COMMUNICATIONS PLAN
MINERAL POINT ROAD WIDENED SIDEWALK
CITY OF MADISON

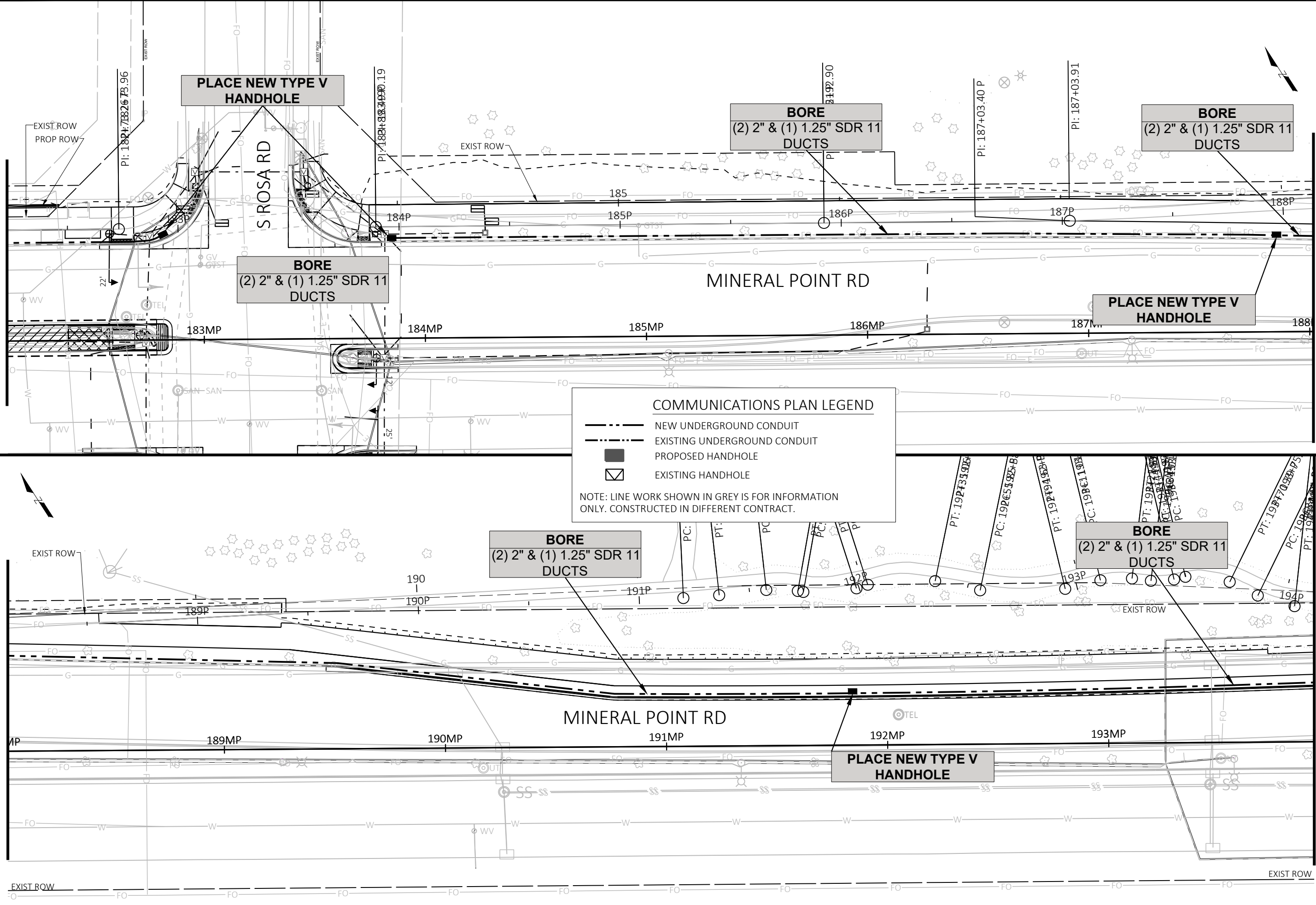


MATCHLINE 182+12MP

MATCHLINE 188+03MP

MATCHLINE 188+03MP

MATCHLINE 193+94MP



PLACE NEW TYPE V HANDHOLE

BORE (2) 2" & (1) 1.25" SDR 11 DUCTS

BORE (2) 2" & (1) 1.25" SDR 11 DUCTS

BORE (2) 2" & (1) 1.25" SDR 11 DUCTS

PLACE NEW TYPE V HANDHOLE

BORE (2) 2" & (1) 1.25" SDR 11 DUCTS

BORE (2) 2" & (1) 1.25" SDR 11 DUCTS

PLACE NEW TYPE V HANDHOLE

MARK	REVISION	DATE	BY

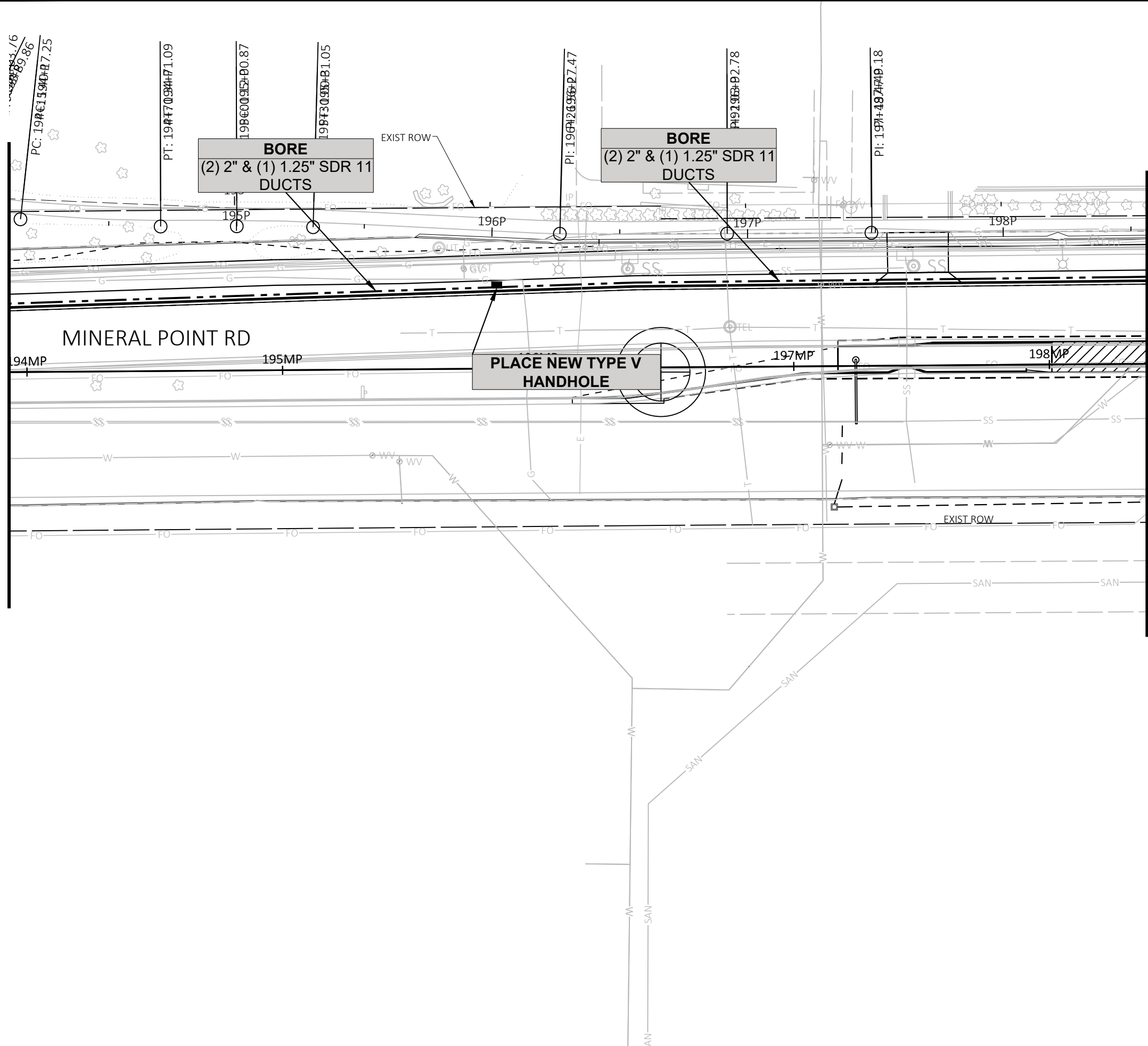
Scale: 1"=40 FT
60631225P

60631225P
CITY OF MADISON, DANE COUNTY, WI
CONTRACT NO: 60631225C

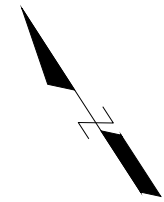
COMMUNICATIONS PLAN
MINERAL POINT ROAD WIDENED SIDEWALK
CITY OF MADISON



MATCHLINE 193+94MP



MATCHLINE 198+38MP



COMMUNICATIONS PLAN LEGEND

- NEW UNDERGROUND CONDUIT
- EXISTING UNDERGROUND CONDUIT
- PROPOSED HANDHOLE
- EXISTING HANDHOLE

NOTE: LINE WORK SHOWN IN GREY IS FOR INFORMATION ONLY. CONSTRUCTED IN DIFFERENT CONTRACT.

MARK	REVISION	DATE	BY

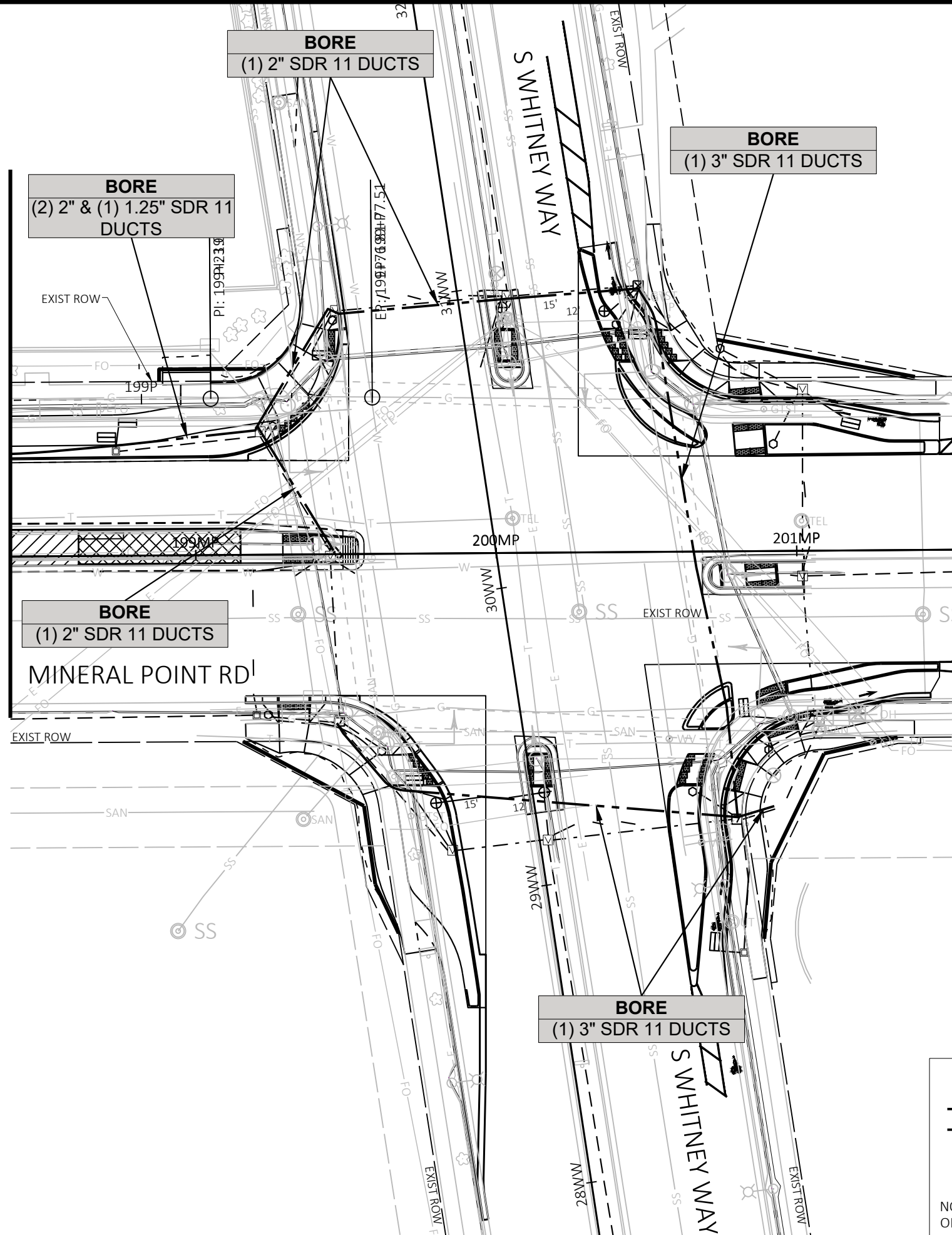
Scale: 1"=40 FT
60631225P

60631225P
 COMMUNICATIONS PLAN
 MINERAL POINT ROAD WIDENED SIDEWALK
 CITY OF MADISON, DANE COUNTY, WI
 CITY OF MADISON
 CONTRACT NO: 60631225C



60631225P
 CP-13

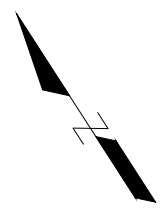
MATCHLINE 198+38MP



COMMUNICATIONS PLAN LEGEND

- NEW UNDERGROUND CONDUIT
- EXISTING UNDERGROUND CONDUIT
- PROPOSED HANDHOLE
- EXISTING HANDHOLE

NOTE: LINE WORK SHOWN IN GREY IS FOR INFORMATION ONLY. CONSTRUCTED IN DIFFERENT CONTRACT.



MARK	REVISION	DATE	BY

Scale: 1"=40 FT
60631225P

60631225P
 CITY OF MADISON, DANE COUNTY, WI
 CONTRACT NO: 60631225C

