



Madison, Wisconsin

CITY OF MADISON

CITY ENGINEERING DIVISION

DEPARTMENT OF PUBLIC WORKS

PLAN OF PROPOSED IMPROVEMENT

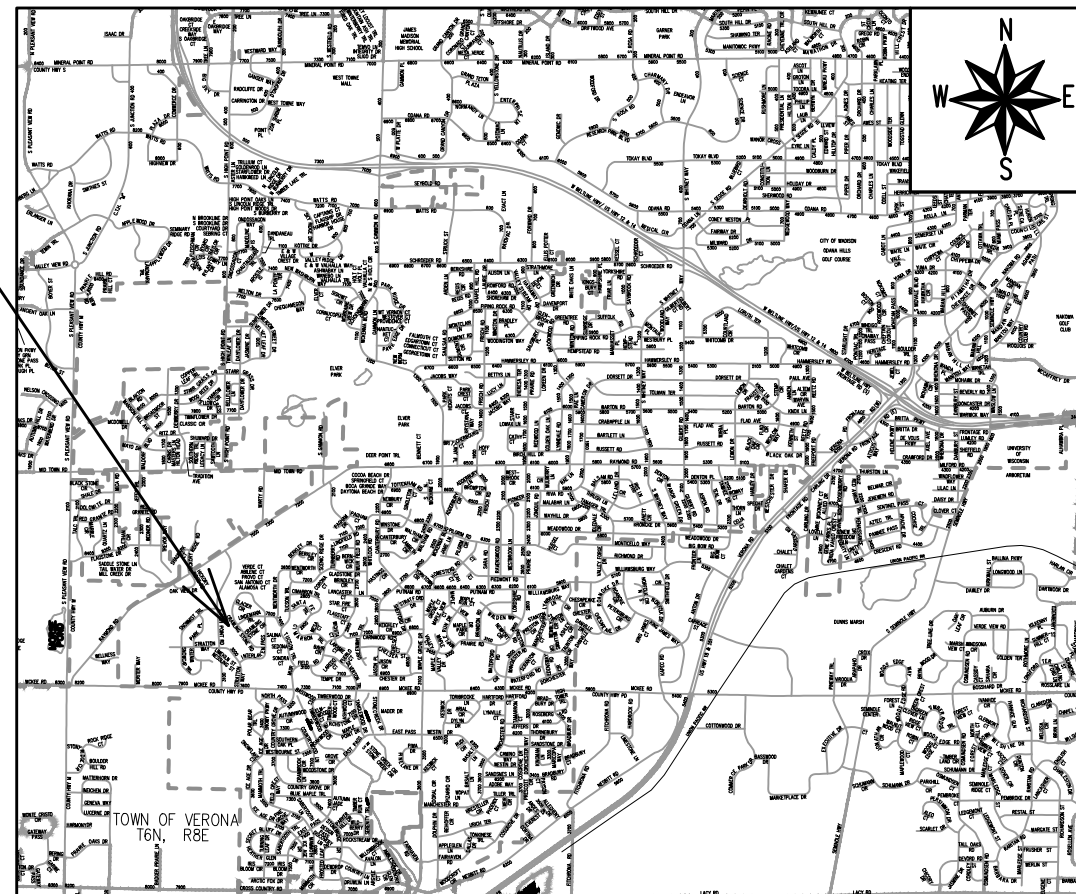
INDEX OF SHEETS

SHEET NO. D1-D3	DETAILS
SHEET NO. O1	OVERVIEW PLAN
SHEET NO. GE1 - GE3	GRADING & EROSION CONTROL PLAN
SHEET NO. U1 TO U5	UTILITY PLANS - STORM
SHEET NO. U6	STORM SCHEDULE
SHEET NO. X1 TO X23	CROSS SECTIONS
SHEET NO. MN1	MAINTENANCE PLAN (NOT INCLUDED CITY USE ONLY)

WEST BADGER MILL GREENWAY IMPROVEMENTS

CITY PROJECT NO. 154267
CONTRACT NO. 9588

**PROJECT
LOCATION**



PUBLIC IMPROVEMENT PROJECT
APPROVED

APPROVED DATE

BY THE COMMON COUNCIL
OF MADISON, WISCONSIN

PUBLIC IMPROVEMENT DESIGN
APPROVED BY:

City Engineer

Date

GREENWAY
DESIGNED BY:

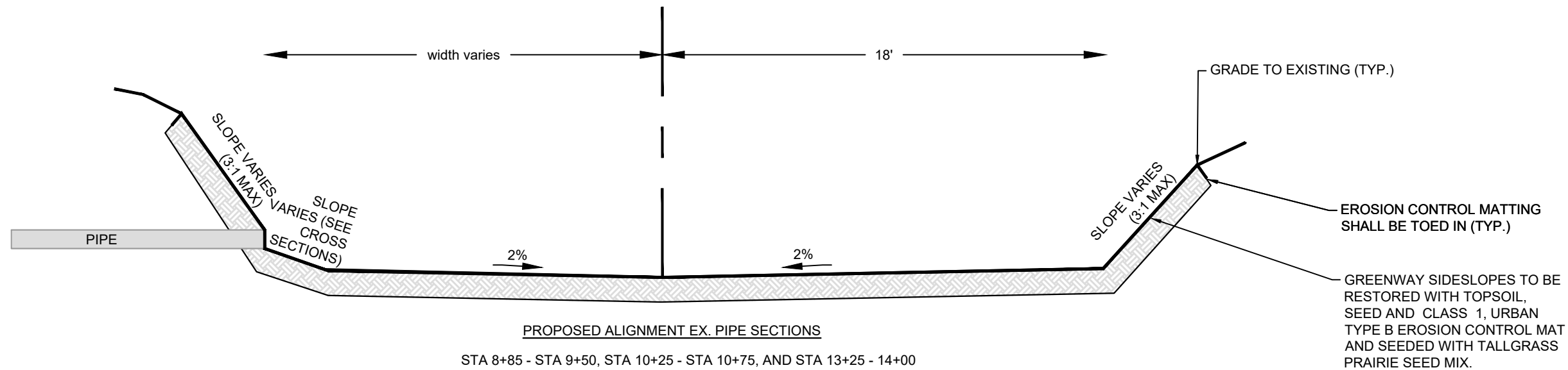
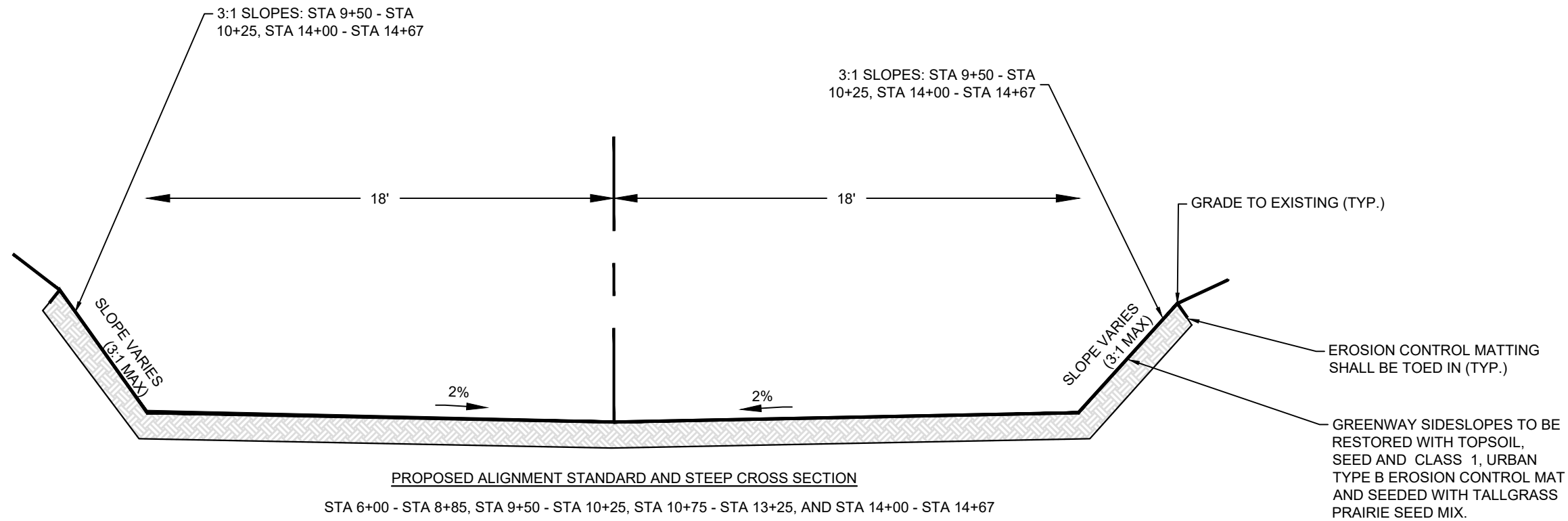
STORM SEWER
DESIGNED BY:

PLOT SCALE: 1:1_XREF

PLOT NAME: ---

REV. DATE: 4/30/2026 3:35 PM

ORIGINATOR: CITY_OF_MADISON



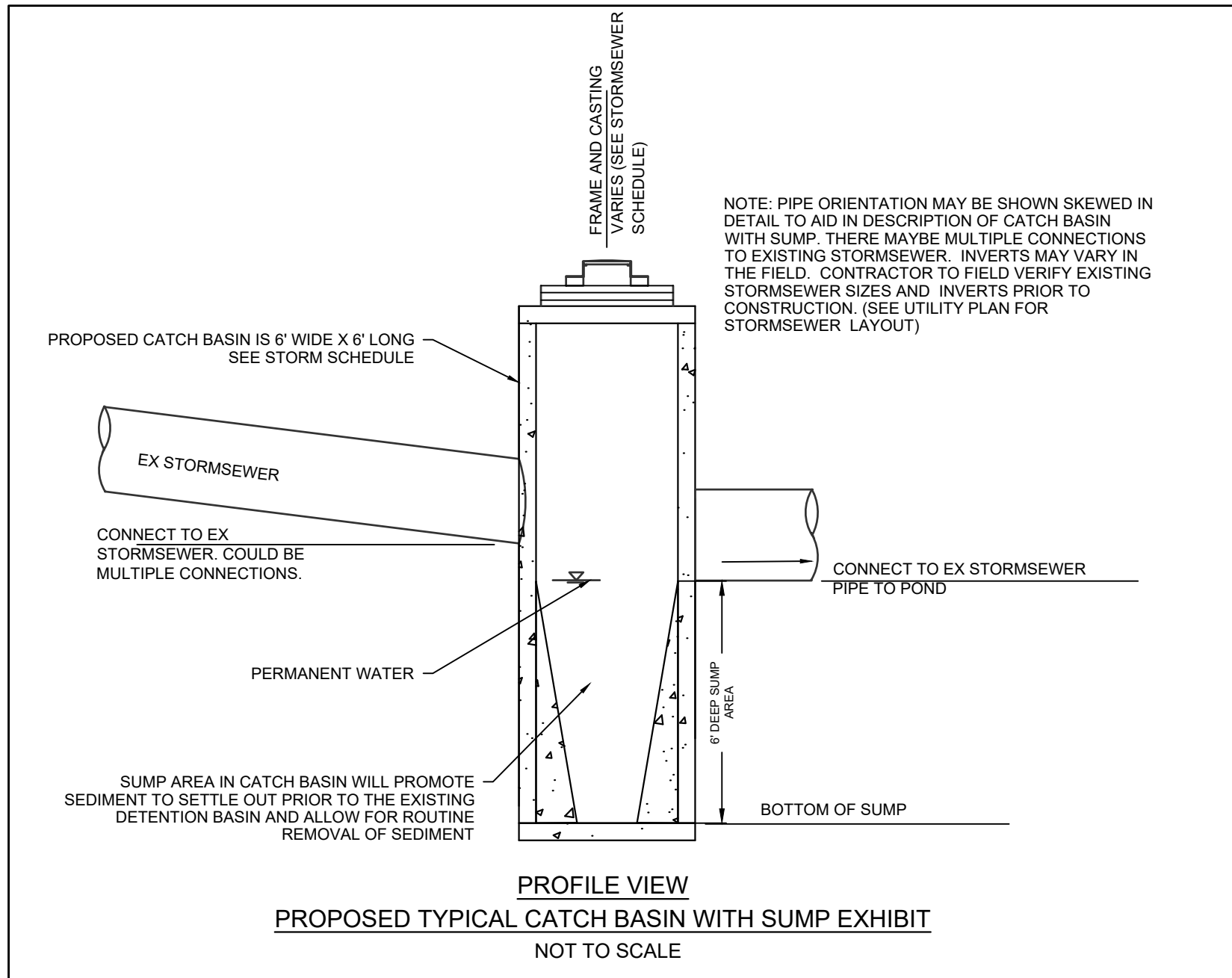
EROSION CONTROL MATTING SHALL BE TOED IN (TYP.)

GREENWAY SIDESLOPES TO BE RESTORED WITH TOPSOIL, SEED AND CLASS 1, URBAN TYPE B EROSION CONTROL MAT AND SEEDED WITH TALLGRASS PRAIRIE SEED MIX.

MARK	REVISION	DATE	BY
15426	5/11/2026	10:20 AM	###
Designed By: SCL	Date: 5/11/2026	10:20 AM	Scale: #####
15426	D2		

15426
MADISON, WI
9588
CONTRACT NO:

DETAILS
WEST BADGER MILL GREENWAY IMPROVEMENTS
M:\DESIGN\Projects\15426\CAD\Storm\15426-STM.dwg



MARK	REVISION	DATE	BY
15426	5/11/2026 10:19 AM	#####	#####
Designed By: SCL	Scale: #####		

15426
MADISON, WI
9588
CONTRACT NO:



15426
D3

MEDIUM RIPRAP IN GROUT AT SWALE

PROPOSED 6'X6' CATCH BASIN, SEE UTILITY PLANS

TREE PROTECTION, SEE NOTES AND SPECIAL PROVISIONS

REMOVE AND REPLACE 8" PVC W/ 12" RCP & APRON ENDWALL, SEE UTILITY PLANS

EX. WETLAND

INLET PROTECTION, RIGID FRAME, COMPLETE

4'X4' HEAVY RIPRAP IN GROUT AT ENDWALL

CONSTRUCTION ENTRANCE

6'X6' HEAVY RIPRAP IN GROUT AT ENDWALL

RECONNECT EXISTING 14"X23" HERCP AND APRON ENDWALL, SEE UTILITY PLANS

REMOVE AND REPLACE 8" PVC W/ 12" RCP & APRON ENDS

INLET PROTECTION, RIGID FRAME, COMPLETE

4'X4' HEAVY RIPRAP IN GROUT AT ENDWALL

REMOVE AND REPLACE 8" PVC W/ 12" RCP & APRON ENDWALL, SEE UTILITY PLANS

EX. WETLAND

PROPOSED 4'X4' SAS, CONNECT TO NEW 21" RCP AND 21" APRON ENDWALL W/ GATE, SEE UTILITY PLANS

REMOVE SECTION OF EXISTING 21" RCP AND 21" APRON ENDWALL, SEE UTILITY PLANS

6'X6' HEAVY RIPRAP IN GROUT AT ENDWALL

TEMPORARY CONSTRUCTION FENCE, TYP.

GRADING LIMITS, TYP.

4'X4' HEAVY RIPRAP IN GROUT AT APRON ENDWALL

EX. WETLAND

12" SILT SOCK, PLACED ACROSS CHANNEL EVERY 100'

6'X6' HEAVY RIPRAP IN GROUT AT APRON END WALL

GREENWAY ALIGNMENT, SEE GRADING AND EROSION CONTROL PLANS AND CROSS SECTIONS

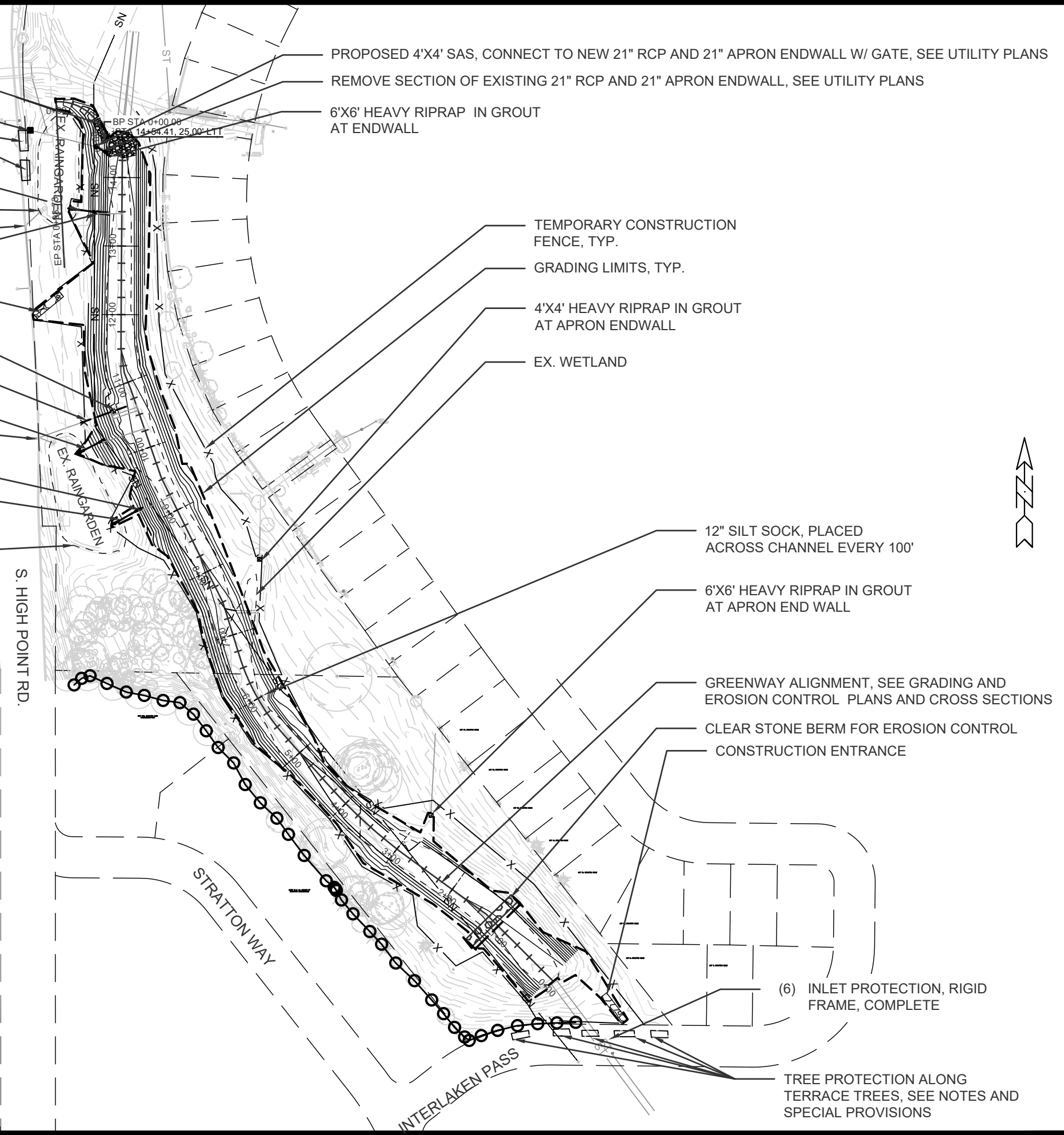
CLEAR STONE BERM FOR EROSION CONTROL

CONSTRUCTION ENTRANCE

(6) INLET PROTECTION, RIGID FRAME, COMPLETE

TREE PROTECTION ALONG TERRACE TREES, SEE NOTES AND SPECIAL PROVISIONS

- NOTES:
- CONSTRUCTION STORAGE AND STAGING SHALL ONLY BE WITHIN EXISTING CONSTRUCTION FENCING.
 - EROSION CONTROL MEASURES SHALL BE PLACED PER THE APPROVED EROSION CONTROL PLAN.
 - STORM SEWER LENGTHS SHALL BE FIELD VERIFIED DURING CONSTRUCTION TO ENSURE THAT THEY ARE LONG ENOUGH TO CONFORM TO PLAN.
 - ADDITIONAL TREE PROTECTION AND NO ROOT CUT BID ITEMS SHALL BE INSTALLED AND PERFORMED PER SPECIAL PROVISIONS.
 - EXCAVATION NEAR STREET TREES: AS DEFINED BY SECTION 107.13 OF CITY OF MADISON STANDARD SPECIFICATIONS FOR PUBLIC WORKS CONSTRUCTION. NO EXCAVATION SHALL BE PERMITTED WITHIN (DBH IN FEET) OF THE TRUNK OF THE STREET TREE OR WHEN CUTTING ROOTS OVER 3 INCHES OF DIAMETER. IF EXCAVATION IS NECESSARY, THE CITY SHALL CONTACT MADISON CITY FORESTRY AT (608) 266-4816 PRIOR TO EXCAVATION. CITY OF MADISON PERSONNEL SHALL ASSESS THE IMPACT TO THE TREE AND TO ITS ROOT SYSTEM PRIOR TO WORK COMMENCING. EACH INDIVIDUAL TREE MAY HAVE IT'S OWN UNIQUE TREE PROTECTION ZONE.
 - DAMAGING STREET TREES: CONTRACTOR SHALL TAKE PRECAUTIONS DURING CONSTRUCTION NOT TO DISFIGURE, SCAR, OR IMPACT THE HEALTH OF ANY STREET TREE. CONTRACTOR SHALL OPERATE EQUIPMENT IN A MANNER AS TO NOT DAMAGE THE BRANCHES OF THE STREET TREE(S). THIS MAY REQUIRE USING SMALLER EQUIPMENT AND LOADING AND UNLOADING MATERIALS IN A DESIGNATED SPACE AWAY FROM TREES ON THE CONSTRUCTION SITE. ANY DAMAGE OR INJURY TO EXISTING STREET TREES (EITHER ABOVE OR BELOW GROUND) SHALL BE REPORTED IMMEDIATELY TO CITY FORESTRY AT (608) 266-4816. PENALTIES AND REMEDIATION SHALL BE REQUIRED.
 - SOIL COMPACTION: SECTION 107.13(G) OF CITY OF MADISON STANDARD SPECIFICATIONS FOR PUBLIC WORKS CONSTRUCTION ADDRESSES SOIL COMPACTION NEAR STREET TREES AND SHALL BE FOLLOWED BY CONTRACT. THE STORAGE OF PARKED VEHICLES, CONSTRUCTION EQUIPMENT, BUILDING MATERIALS, REFUSE, EXCAVATED SPOILS OR DUMPING OF POISONOUS MATERIALS ON OR AROUND TREES AND ROOTS WITHIN FIVE (5) OF THE TREE OR WITHIN THE PROTECTION ZONE IS PROHIBITED.
 - PROTECTION FENCING: ON THIS PROJECT, STREET PROTECTION ZONE FENCING IS REQUIRED. THE FENCING SHALL BE ERECTED BEFORE THE DEMOLITION, GRADING OR CONSTRUCTION BEGINS. THE FENCE SHALL INCLUDE THE ENTIRE WIDTH OF TERRACE AND EXTEND AT LEAST (DBH IN FEET) OF BOTH SIDES OF THE OUTSIDE EDGE OF THE TREE TRUNK. DO NOT REMOVE THE FENCING TO ALLOW FOR DELIVERIES OR EQUIPMENT ACCESS THROUGH THE TREE PROTECTION ZONE. EACH INDIVIDUAL TREE MAY HAVE IT'S OWN UNIQUE TREE PROTECTION ZONE.



DATE	BY
REVISION	DATE
DESIGNED BY: SCL	DATE: 5/11/2026 10:20 AM
MARK	Scale: 1"=100'
15426	01

15426

MADISON, WI

9588

CONTRACT NO:

15426

01

OVERALL SITE LAYOUT PLAN

WEST BADGER MILL GREENWAY IMPROVEMENTS

M:\DESIGN\Projects\15426\CAD\Storm\15426-PP.dwg

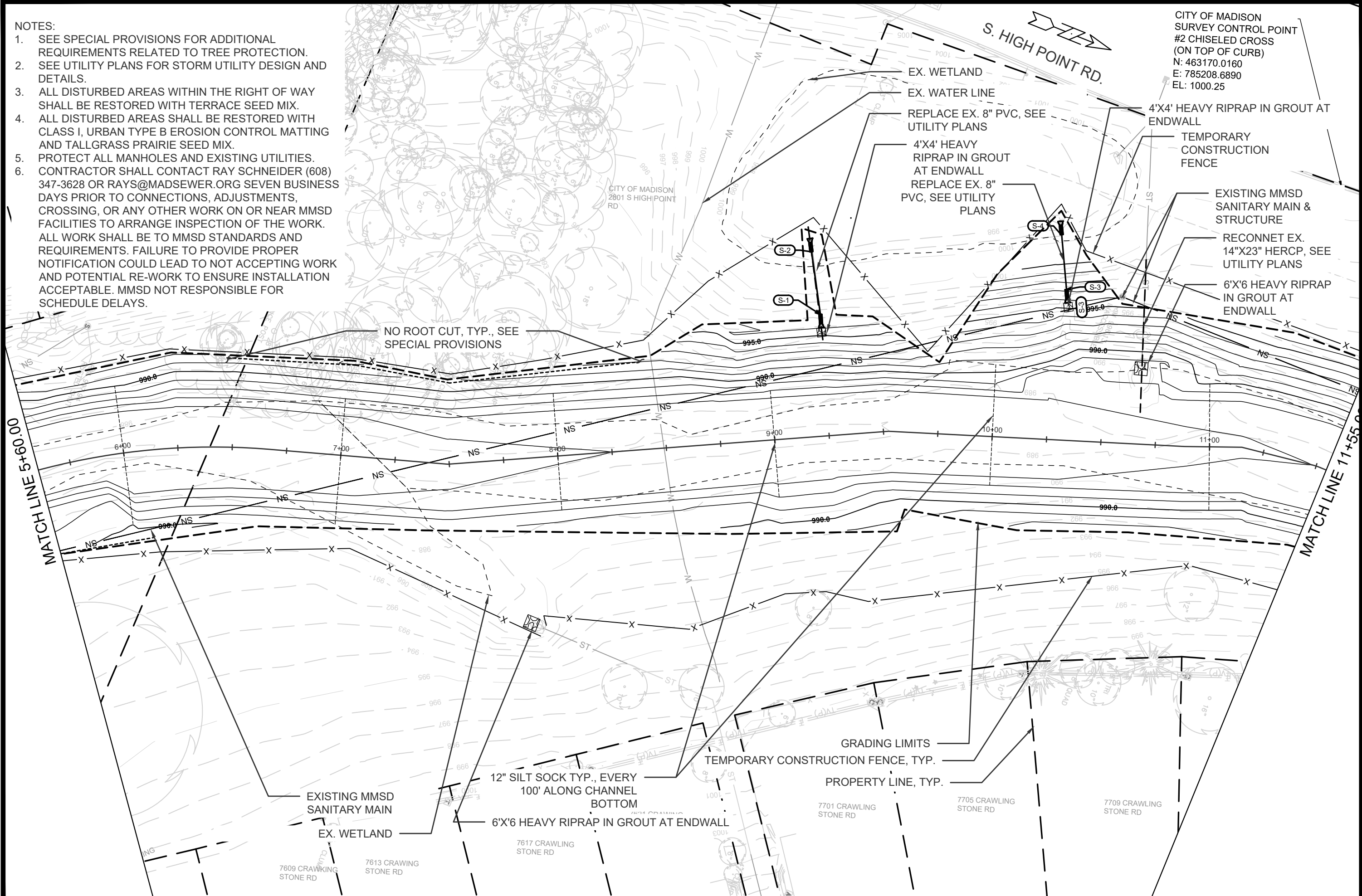
CITY OF MADISON WISCONSIN

15426

01

NOTES:

1. SEE SPECIAL PROVISIONS FOR ADDITIONAL REQUIREMENTS RELATED TO TREE PROTECTION.
2. SEE UTILITY PLANS FOR STORM UTILITY DESIGN AND DETAILS.
3. ALL DISTURBED AREAS WITHIN THE RIGHT OF WAY SHALL BE RESTORED WITH TERRACE SEED MIX.
4. ALL DISTURBED AREAS SHALL BE RESTORED WITH CLASS I, URBAN TYPE B EROSION CONTROL MATTING AND TALLGRASS PRAIRIE SEED MIX.
5. PROTECT ALL MANHOLES AND EXISTING UTILITIES.
6. CONTRACTOR SHALL CONTACT RAY SCHNEIDER (608) 347-3628 OR RAYS@MADSEWER.ORG SEVEN BUSINESS DAYS PRIOR TO CONNECTIONS, ADJUSTMENTS, CROSSING, OR ANY OTHER WORK ON OR NEAR MMSD FACILITIES TO ARRANGE INSPECTION OF THE WORK. ALL WORK SHALL BE TO MMSD STANDARDS AND REQUIREMENTS. FAILURE TO PROVIDE PROPER NOTIFICATION COULD LEAD TO NOT ACCEPTING WORK AND POTENTIAL RE-WORK TO ENSURE INSTALLATION ACCEPTABLE. MMSD NOT RESPONSIBLE FOR SCHEDULE DELAYS.



S. HIGH POINT RD.

CITY OF MADISON
SURVEY CONTROL POINT
#2 CHISELED CROSS
(ON TOP OF CURB)
N: 463170.0160
E: 785208.6890
EL: 1000.25

EX. WETLAND
EX. WATER LINE

REPLACE EX. 8" PVC, SEE UTILITY PLANS

4'X4' HEAVY RIPRAP IN GROUT AT ENDWALL
REPLACE EX. 8" PVC, SEE UTILITY PLANS

4'X4' HEAVY RIPRAP IN GROUT AT ENDWALL
TEMPORARY CONSTRUCTION FENCE

EXISTING MMSD SANITARY MAIN & STRUCTURE

RECONNET EX. 14"X23" HERCP, SEE UTILITY PLANS

6'X6 HEAVY RIPRAP IN GROUT AT ENDWALL

NO ROOT CUT, TYP., SEE SPECIAL PROVISIONS

MATCH LINE 5+60.00

MATCH LINE 11+55.00

EXISTING MMSD SANITARY MAIN
EX. WETLAND

12" SILT SOCK TYP., EVERY 100' ALONG CHANNEL BOTTOM
6'X6 HEAVY RIPRAP IN GROUT AT ENDWALL

TEMPORARY CONSTRUCTION FENCE, TYP.

PROPERTY LINE, TYP.

GRADING LIMITS

7609 CRAWLING STONE RD

7613 CRAWLING STONE RD

7617 CRAWLING STONE RD

7701 CRAWLING STONE RD

7705 CRAWLING STONE RD

7709 CRAWLING STONE RD

REVISION	DATE	BY

15426
MADISON, WI
CONTRACT NO.: 9588

GRADING AND EROSION CONTROL PLAN
WEST BADGER MILL GREENWAY IMPROVEMENTS
M:\DESIGN\Projects\15426\CAD\Storm\15426-PP.dwg

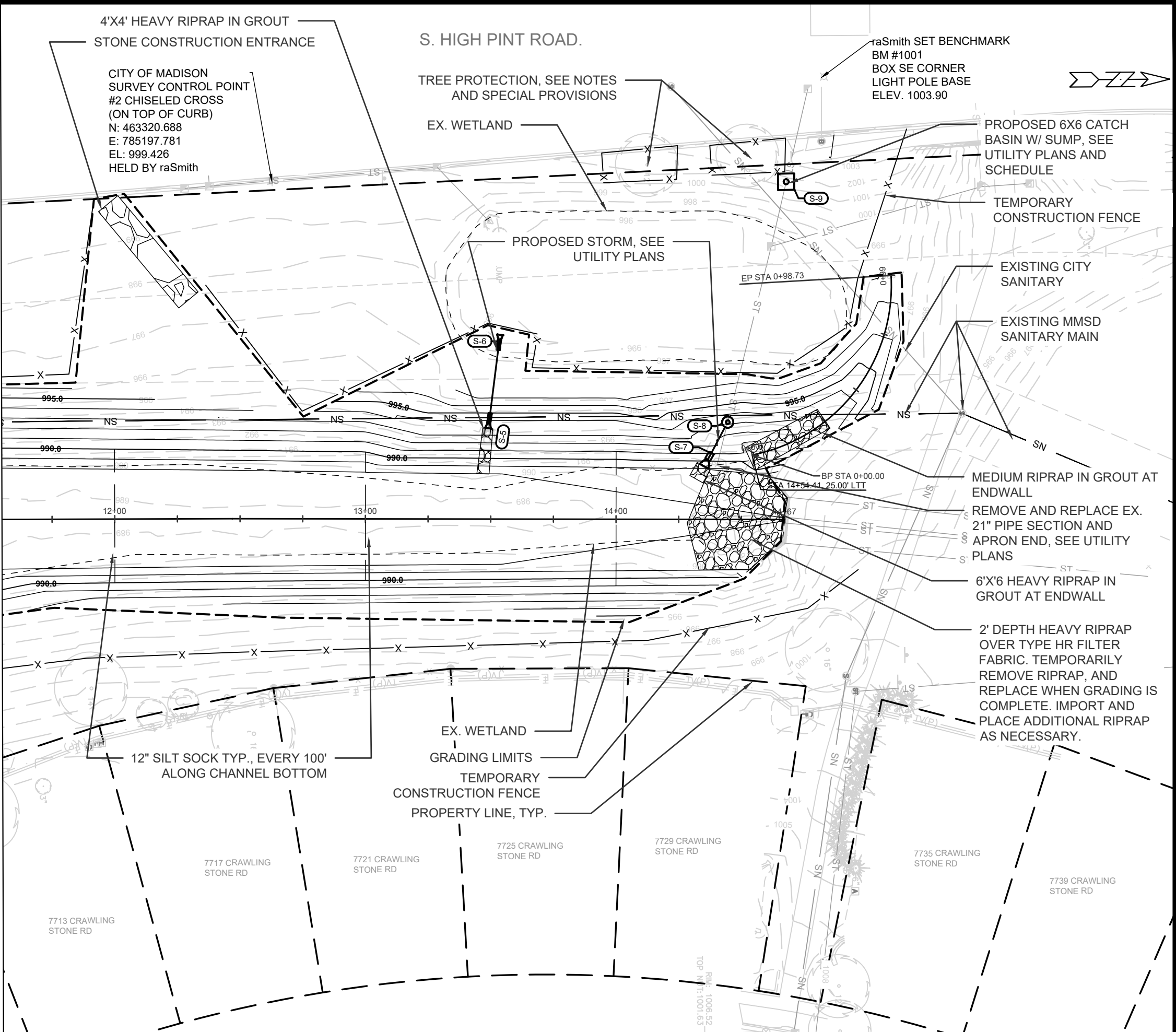


15426
GE2

NOTES:

- SEE SPECIAL PROVISIONS FOR ADDITIONAL REQUIREMENTS RELATED TO TREE PROTECTION.
- SEE UTILITY PLANS FOR STORM UTILITY DESIGN AND DETAILS.
- ALL DISTURBED AREAS WITHIN THE RIGHT OF WAY SHALL BE RESTORED WITH TERRACE SEED MIX.
- ALL DISTURBED AREAS SHALL BE RESTORED WITH CLASS I, URBAN TYPE B EROSION CONTROL MATTING AND TALLGRASS PRAIRIE SEED MIX.
- EXCAVATION NEAR STREET TREES: AS DEFINED BY SECTION 107.13 OF CITY OF MADISON STANDARD SPECIFICATIONS FOR PUBLIC WORKS CONSTRUCTION. NO EXCAVATION SHALL BE PERMITTED WITHIN 5 FEET OF THE TRUNK OF THE STREET TREE OR WHEN CUTTING ROOTS OVER 3 INCHES OF DIAMETER. IF EXCAVATION IS NECESSARY, THE CITY SHALL CONTACT MADISON CITY FORESTRY AT (608) 266-4816 PRIOR TO EXCAVATION. CITY OF MADISON PERSONNEL SHALL ASSESS THE IMPACT TO THE TREE AND TO ITS ROOT SYSTEM PRIOR TO WORK COMMENCING. EACH INDIVIDUAL TREE MAY HAVE IT'S OWN UNIQUE TREE PROTECTION ZONE.
- DAMAGING STREET TREES: CONTRACTOR SHALL TAKE PRECAUTIONS DURING CONSTRUCTION NOT TO DISFIGURE, SCAR, OR IMPACT THE HEALTH OF ANY STREET TREE. CONTRACTOR SHALL OPERATE EQUIPMENT IN A MANNER AS TO NOT DAMAGE THE BRANCHES OF THE STREET TREE(S). THIS MAY REQUIRE USING SMALLER EQUIPMENT AND LOADING AND UNLOADING MATERIALS IN A DESIGNATED SPACE AWAY FROM TREES ON THE CONSTRUCTION SITE. ANY DAMAGE OR INJURY TO EXISTING STREET TREES (EITHER ABOVE OR BELOW GROUND) SHALL BE REPORTED IMMEDIATELY TO CITY FORESTRY AT (608) 266-4816. PENALTIES AND REMEDIATION SHALL BE REQUIRED.
- SOIL COMPACTION: SECTION 107.13(G) OF CITY OF MADISON STANDARD SPECIFICATIONS FOR PUBLIC WORKS CONSTRUCTION ADDRESSES SOIL COMPACTION NEAR STREET TREES AND SHALL BE FOLLOWED BY CONTRACT. THE STORAGE OF PARKED VEHICLES, CONSTRUCTION EQUIPMENT, BUILDING MATERIALS, REFUSE, EXCAVATED SPOILS OR DUMPING OF POISONOUS MATERIALS ON OR AROUND TREES AND ROOTS WITHIN (DBH IN FEET) OF THE TREE OR WITHIN THE PROTECTION ZONE IS PROHIBITED.
- PROTECTION FENCING: ON THIS PROJECT, STREET PROTECTION ZONE FENCING IS REQUIRED. THE FENCING SHALL BE ERECTED BEFORE THE DEMOLITION, GRADING OR CONSTRUCTION BEGINS. THE FENCE SHALL INCLUDE THE ENTIRE WIDTH OF TERRACE AND EXTEND AT LEAST (DBH IN FEET) OF BOTH SIDES OF THE OUTSIDE EDGE OF THE TREE TRUNK. DO NOT REMOVE THE FENCING TO ALLOW FOR DELIVERIES OR EQUIPMENT ACCESS THROUGH THE TREE PROTECTION ZONE. EACH INDIVIDUAL TREE MAY HAVE IT'S OWN UNIQUE TREE PROTECTION ZONE.
- PROTECT ALL MANHOLES AND EXISTING UTILITIES.
- CONTRACTOR SHALL CONTACT RAY SCHNEIDER (608) 347-3628 OR RAYS@MADSEWER.ORG SEVEN BUSINESS DAYS PRIOR TO CONNECTIONS, ADJUSTMENTS, CROSSING, OR ANY OTHER WORK ON OR NEAR MMSD FACILITIES TO ARRANGE INSPECTION OF THE WORK. ALL WORK SHALL BE TO MMSD STANDARDS AND REQUIREMENTS. FAILURE TO PROVIDE PROPER NOTIFICATION COULD LEAD TO NOT ACCEPTING WORK AND POTENTIAL RE-WORK TO ENSURE INSTALLATION ACCEPTABLE. MMSD NOT RESPONSIBLE FOR SCHEDULE DELAYS.

MATCH LINE 11+55.00



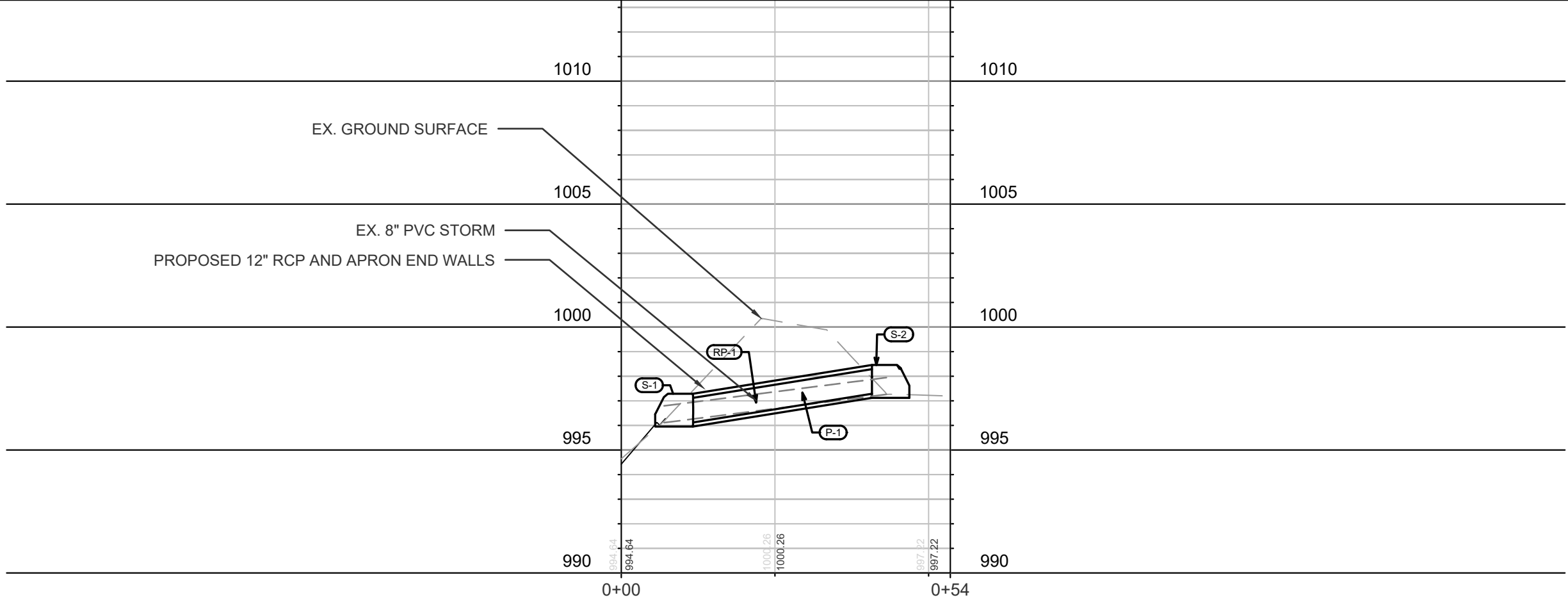
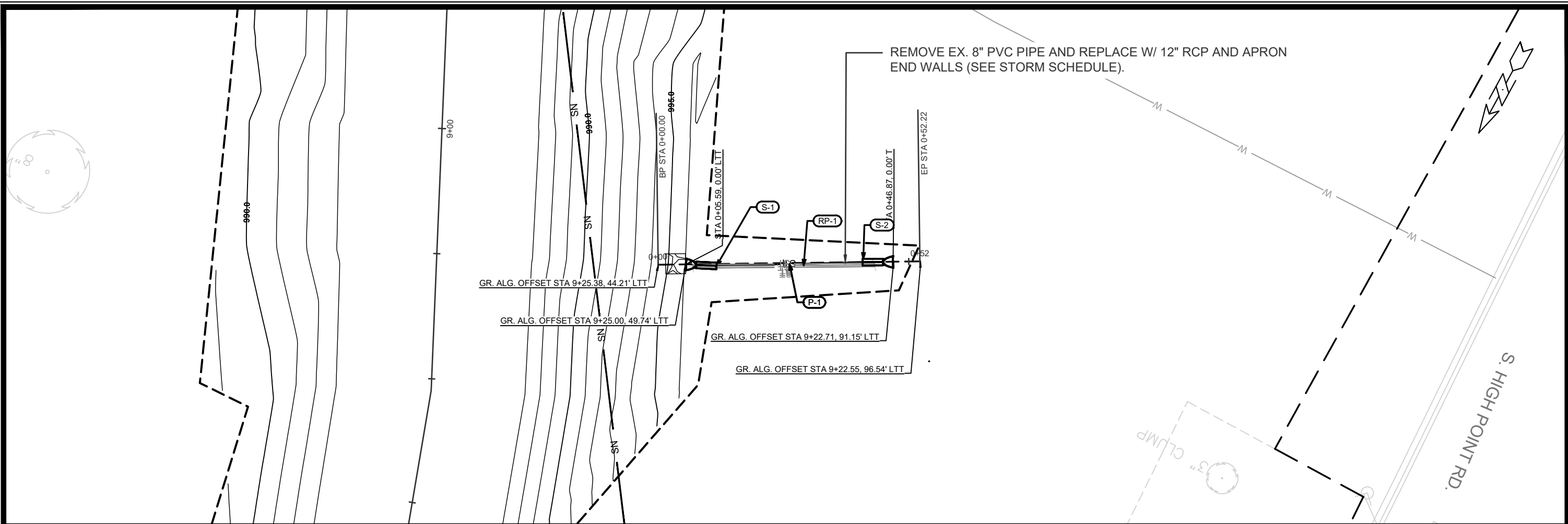
REVISION	DATE	BY

15426
MADISON, WI
9588
CONTRACT NO:

GRADING AND EROSION CONTROL PLAN
WEST BADGER MILL GREENWAY IMPROVEMENTS
M:\DESIGN\Projects\15426\CAD\Storm\15426-PP.dwg



15426
GE3



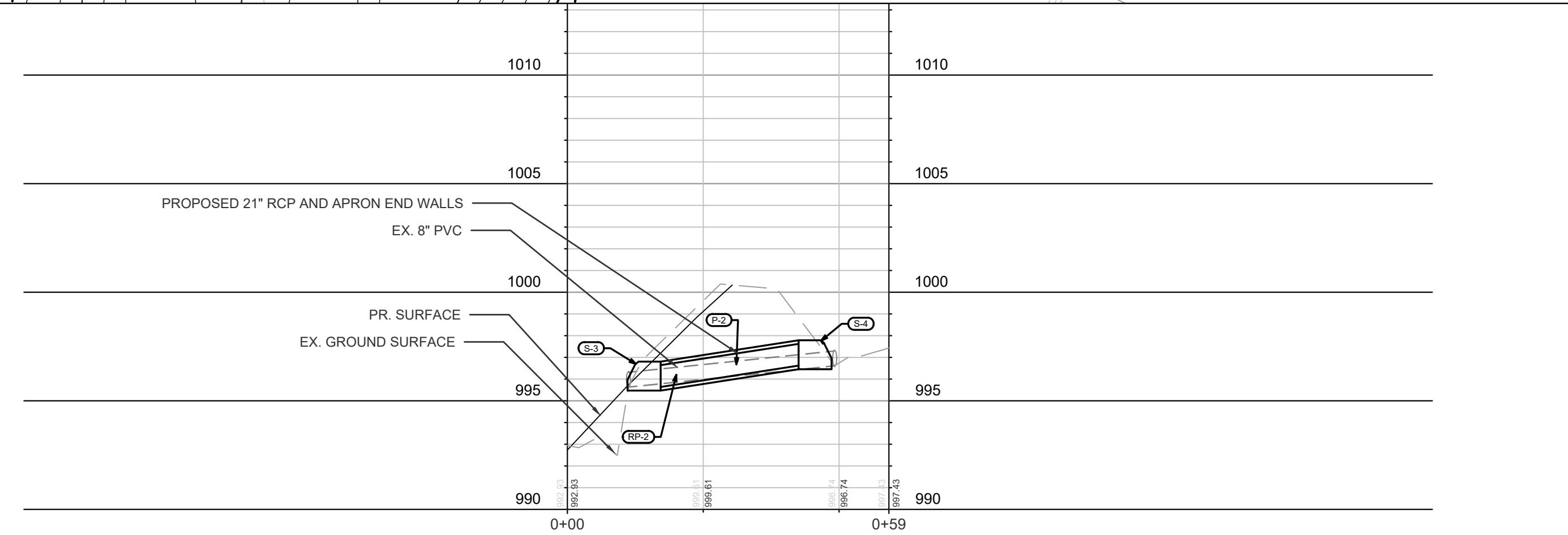
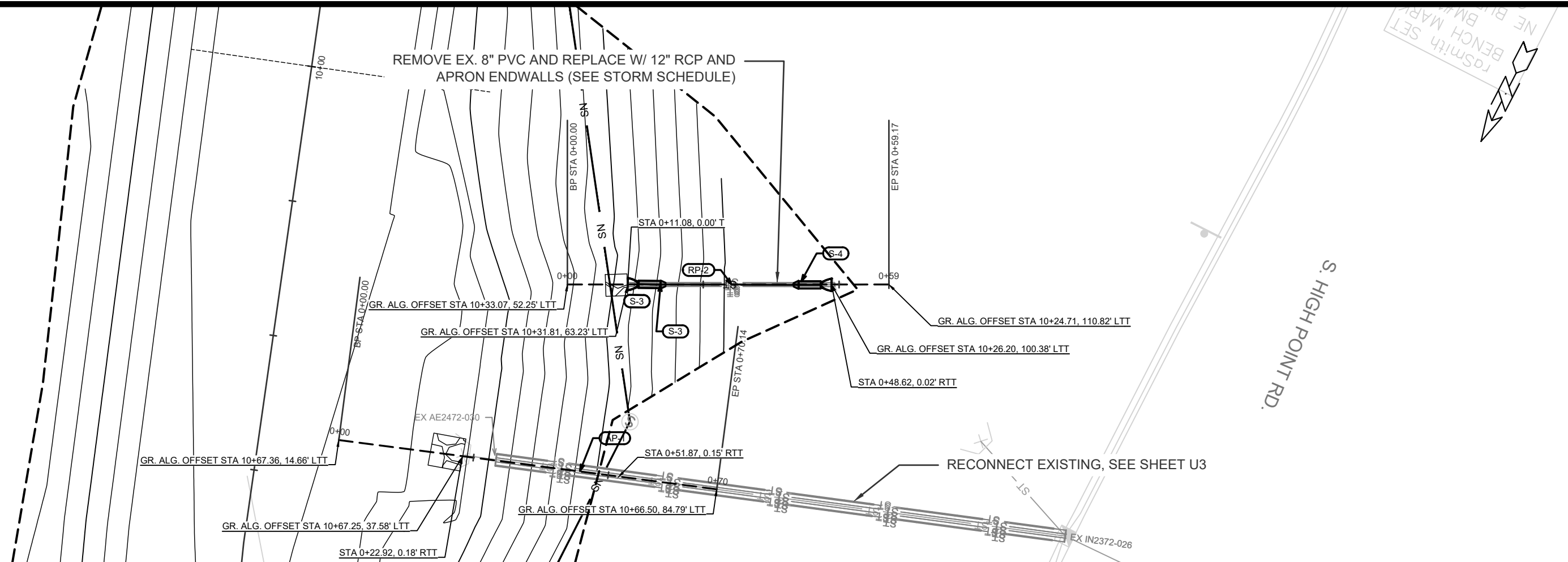
MARK	REVISION	DATE	BY

UTILITY PLAN AND PROFILE - STORM SOUTH RAINGARDEN P-1
 WEST BADGER MILL GREENWAY IMPROVEMENTS
 M:\DESIGN\Projects\15426\CAD\Storm\15426-PP.dwg

15426
 MADISON, WI
 CONTRACT NO: 9655



15426
 U1



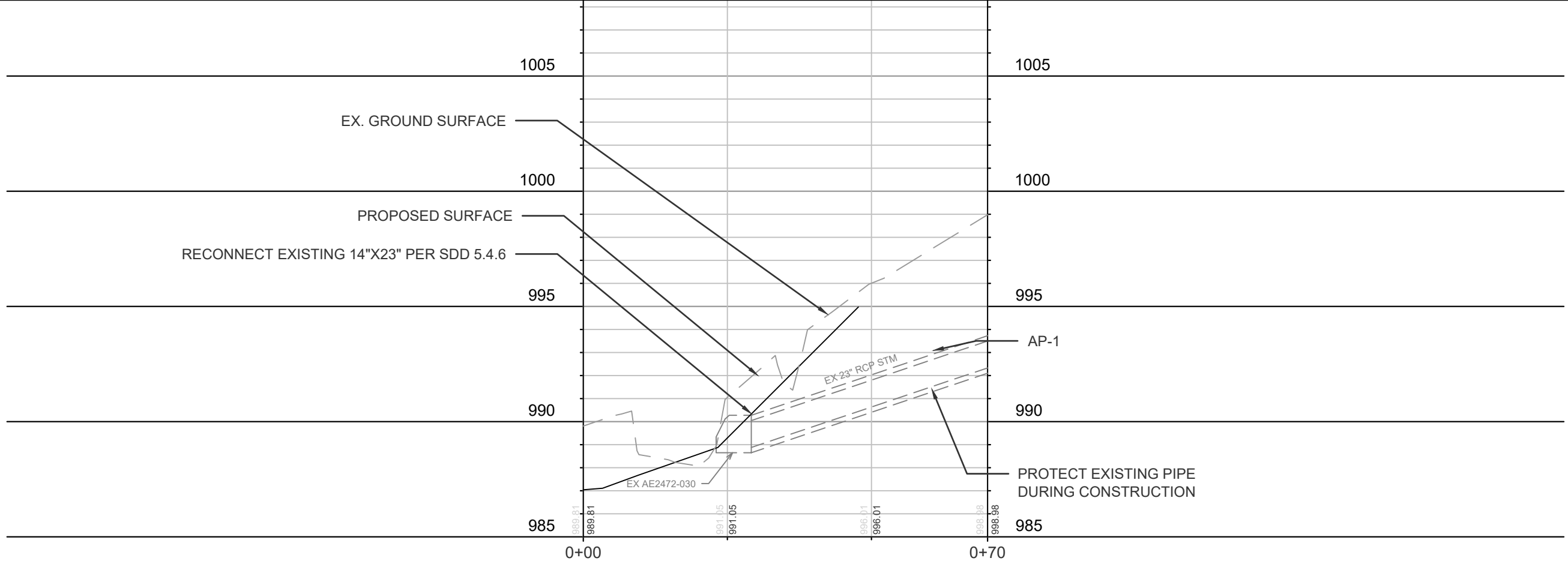
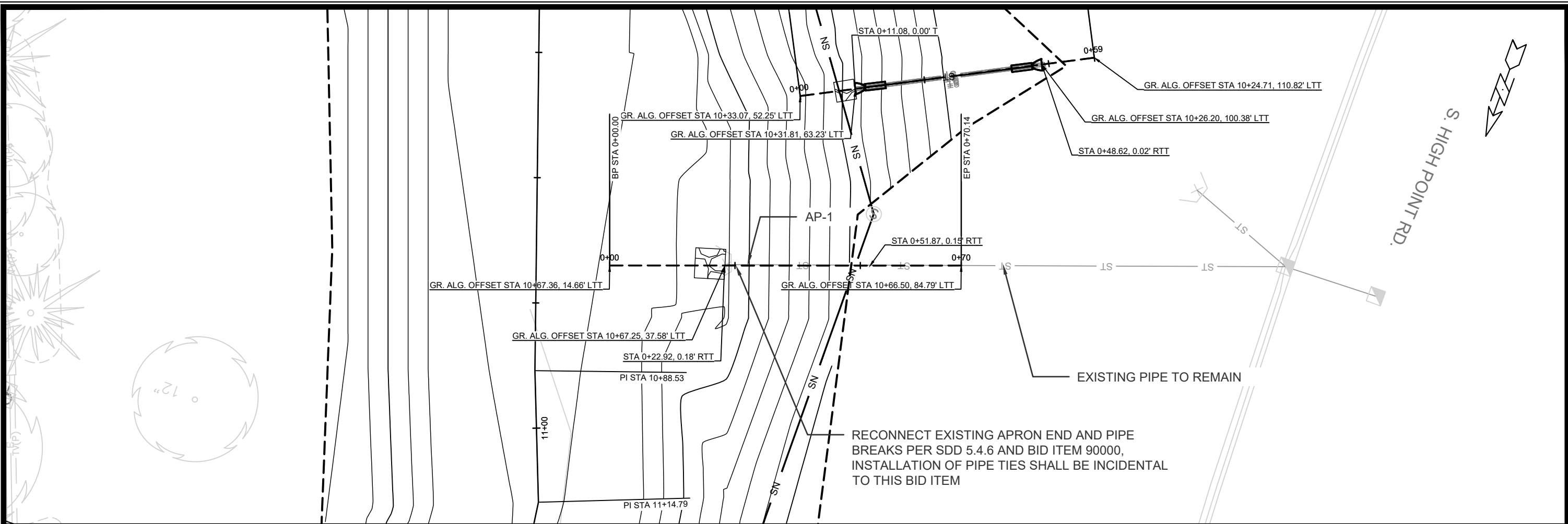
RSMITH SET
 BENCH MARK
 NE B.M. #1

MARK	REVISION	DATE	BY
15426		5/11/2026 10:21 AM	U2

UTILITY PLAN AND PROFILE - STORM SOUTH RAINGARDEN P-2
 WEST BADGER MILL GREENWAY IMPROVEMENTS
 15426
 MADISON, WI
 CONTRACT NO: 9588
 M:\DESIGN\Projects\15426\CAD\Storm\15426-PP.dwg



15426
 U2



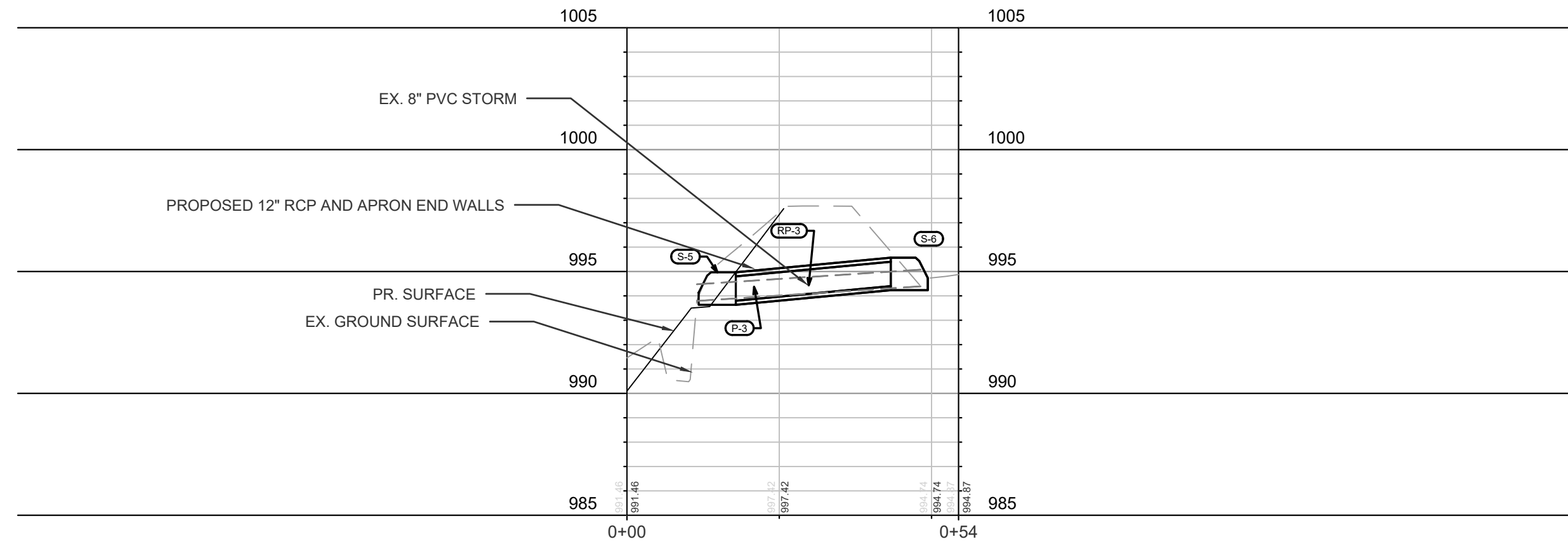
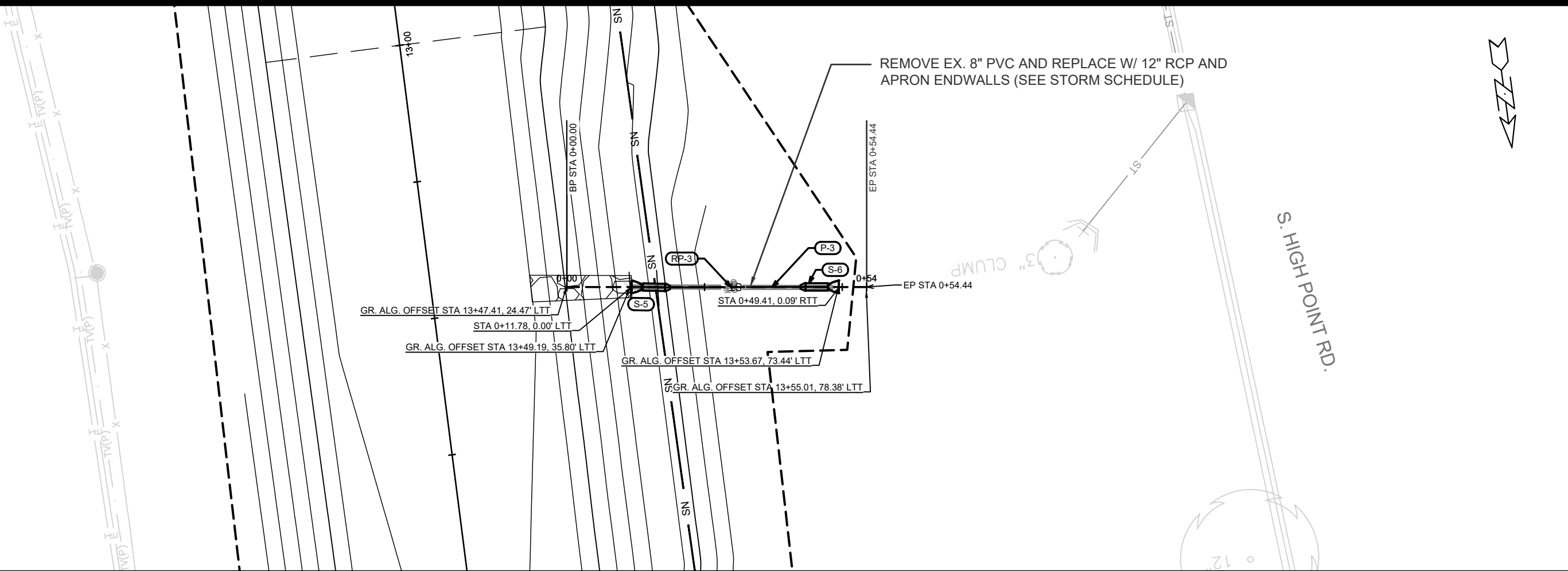
MARK	REVISION	DATE	BY

9588
 MADISON, WI
 CONTRACT NO: 9588

UTILITY PLAN AND PROFILE - STORM RECONNECT 14"X23"
 WEST BADGER MILL GREENWAY IMPROVEMENTS
 M:\DESIGN\Projects\15426\CAD\Storm\15426-PP.dwg



15246
 U3



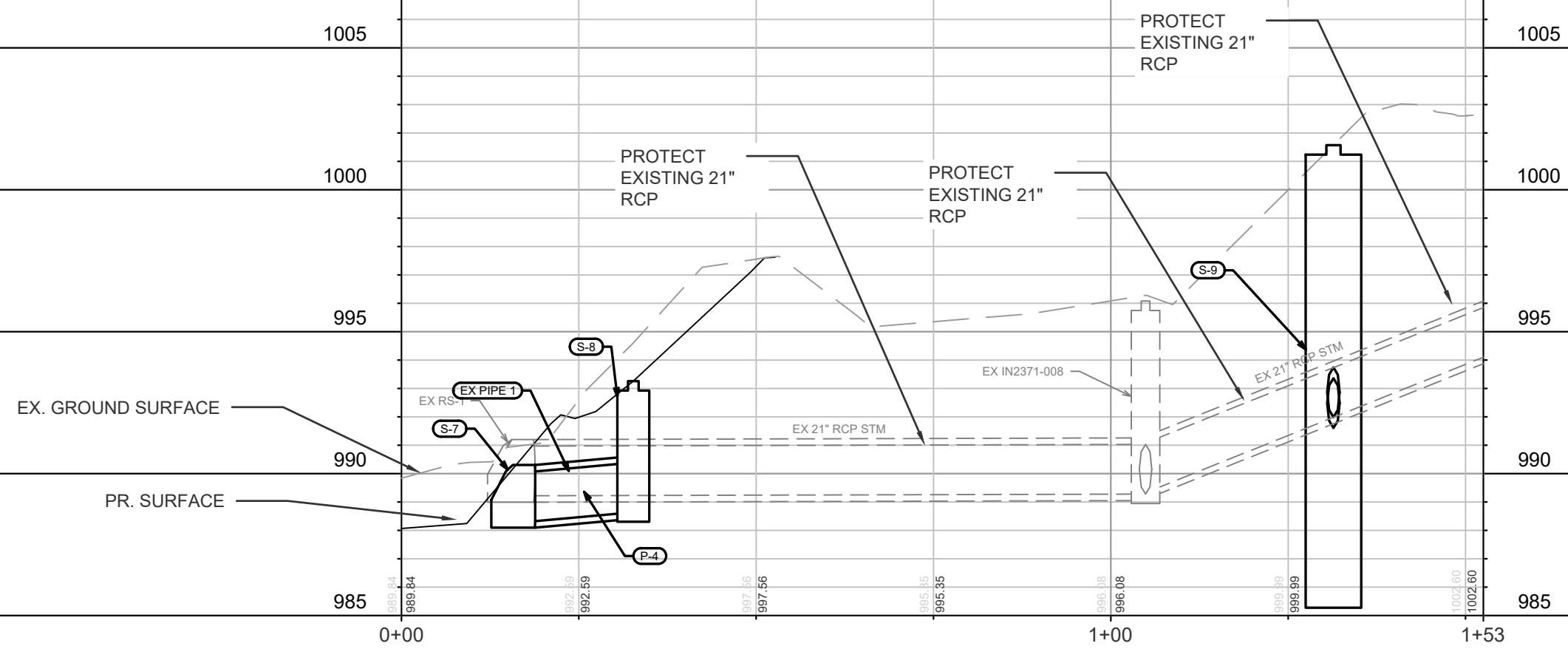
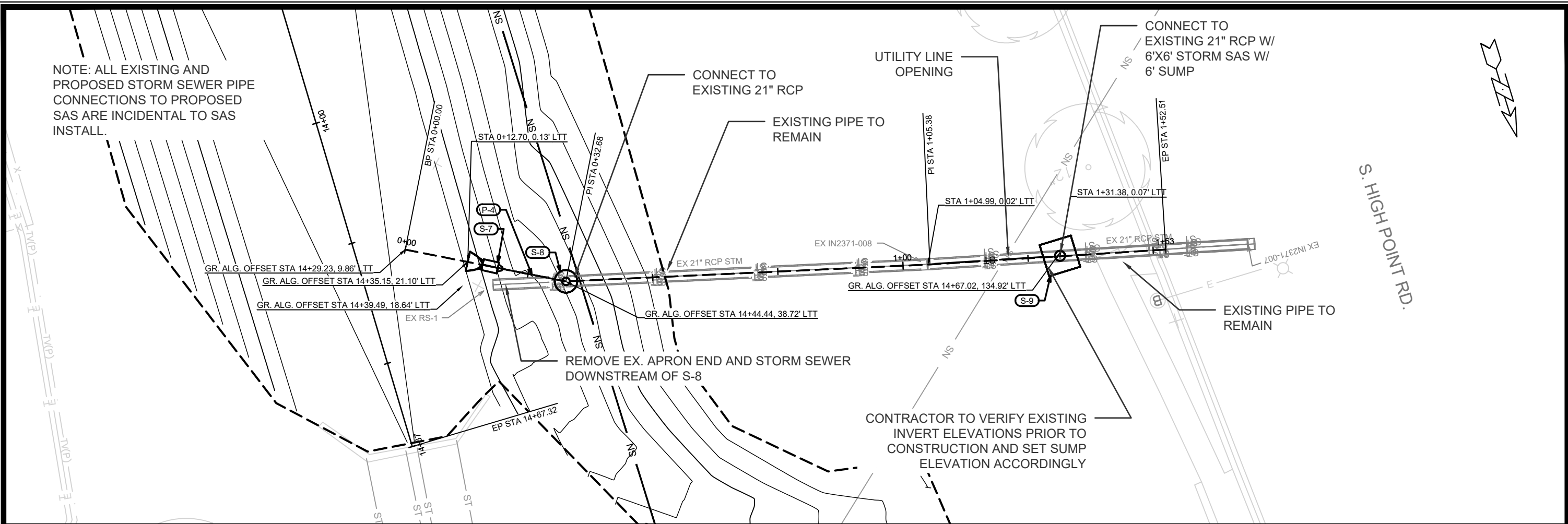
MARK	REVISION	DATE	BY

15426
 MADISON, WI
 WEST BADGER MILL GREENWAY IMPROVEMENTS
 CONTRACT NO: 9588
 15426
 M:\DESIGN\Projects\15426\CAD\Storm\15426-PP.dwg



15426
 U4

NOTE: ALL EXISTING AND PROPOSED STORM SEWER PIPE CONNECTIONS TO PROPOSED SAS ARE INCIDENTAL TO SAS INSTALL.



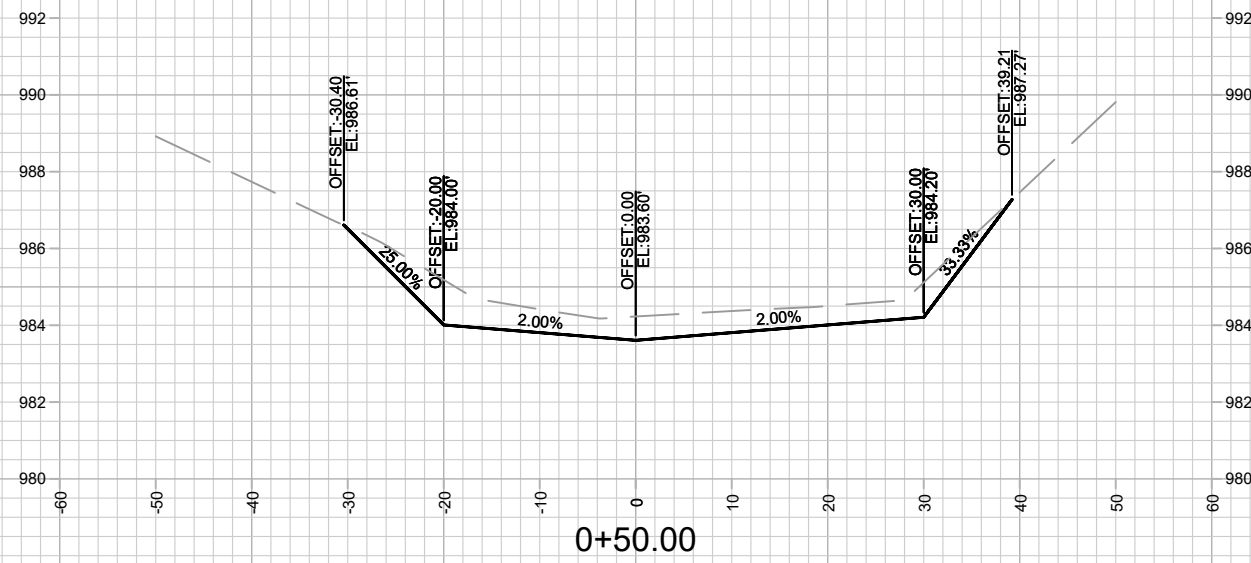
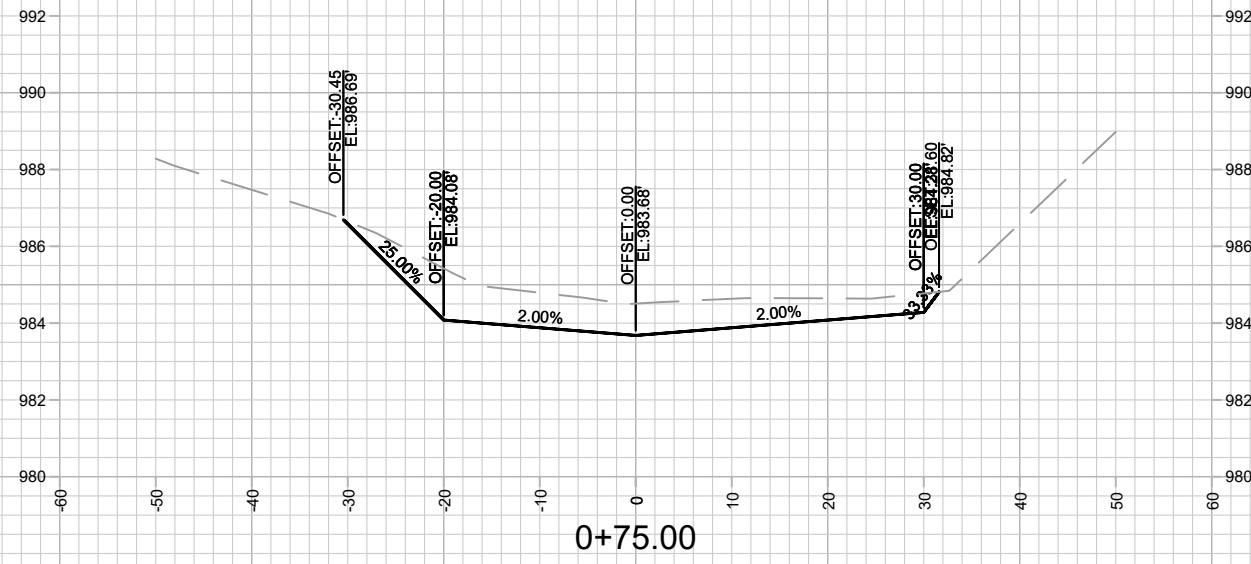
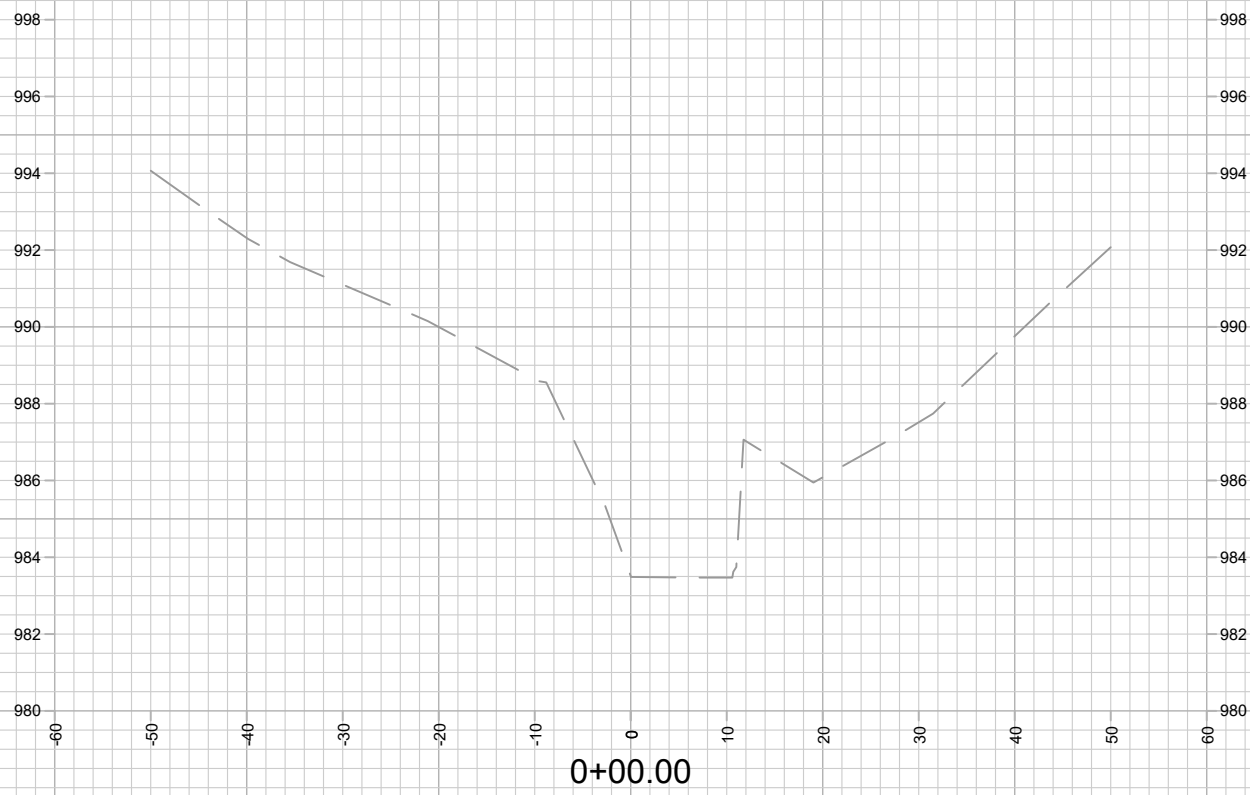
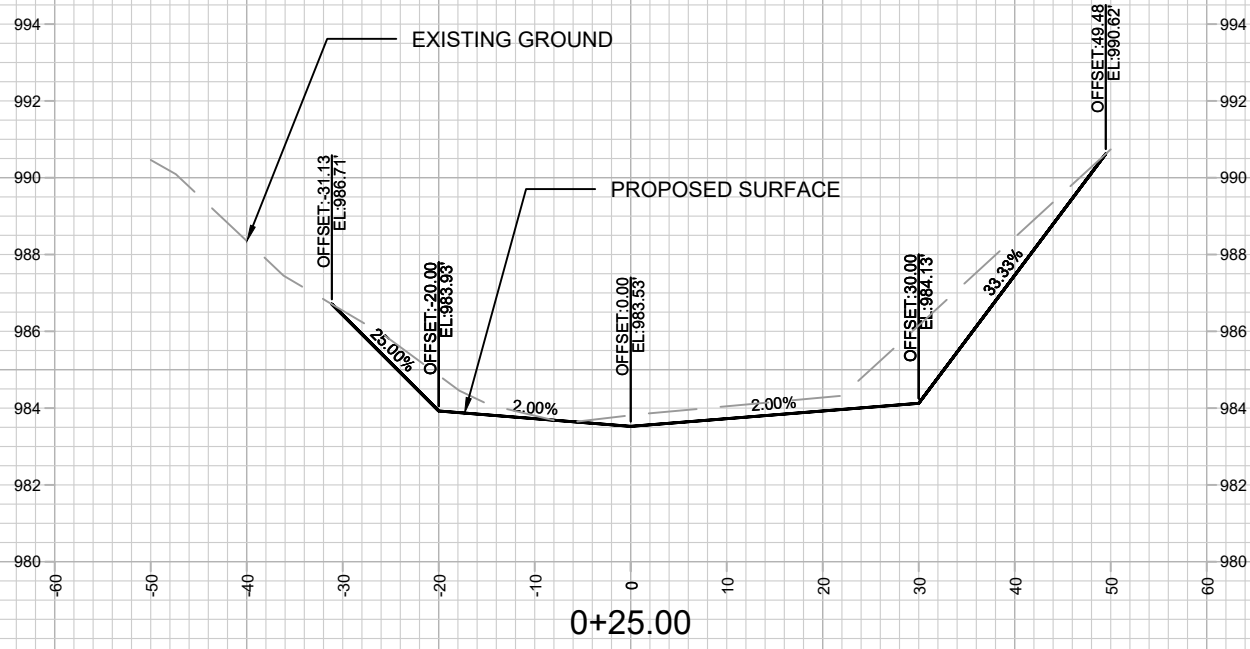
DATE	BY
REVISION	
Designed By: SCL	Date: 5/11/2026 10:20 AM
Scale: 1" = 20'	
MARK	
15426	U5

15426
MADISON, WI
CONTRACT NO: 9588

UTILITY PLAN AND PROFILE - STORM
WEST BADGER MILL GREENWAY IMPROVEMENTS
M:\DESIGN\Projects\15426\CAD\Storm\15426-PP.dwg



15426
U5



MARK	REVISION	DATE	BY

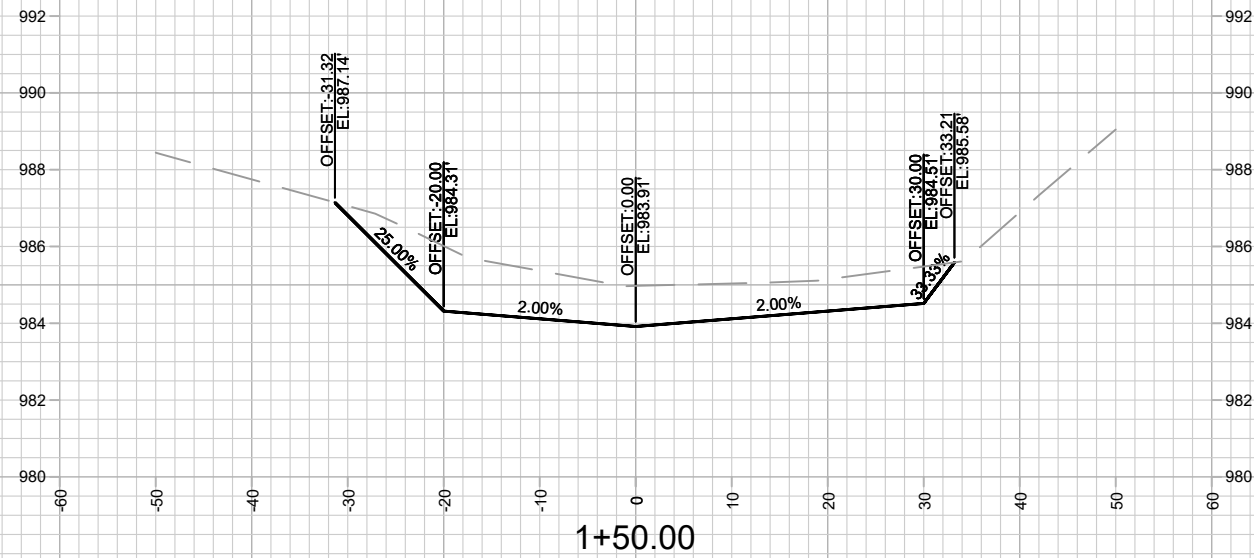
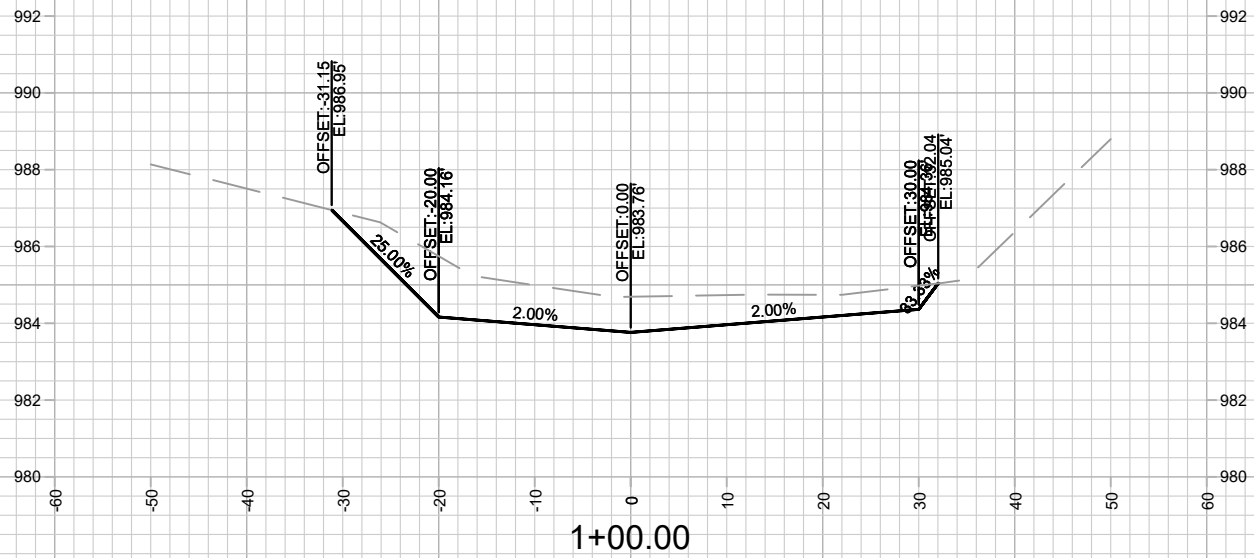
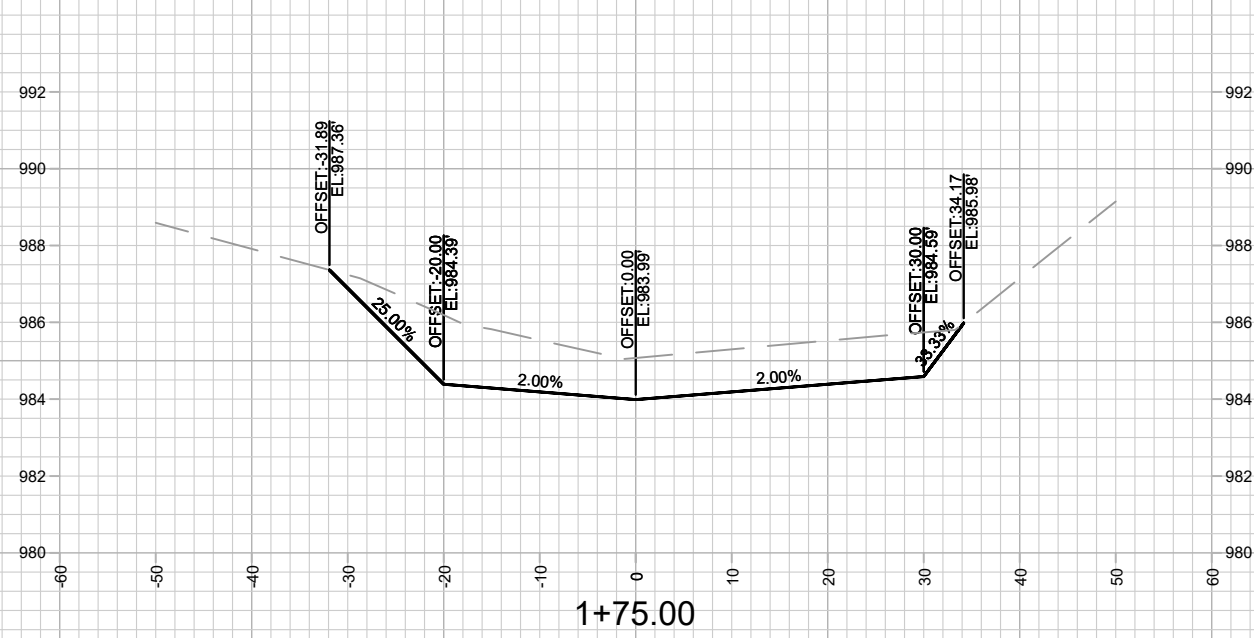
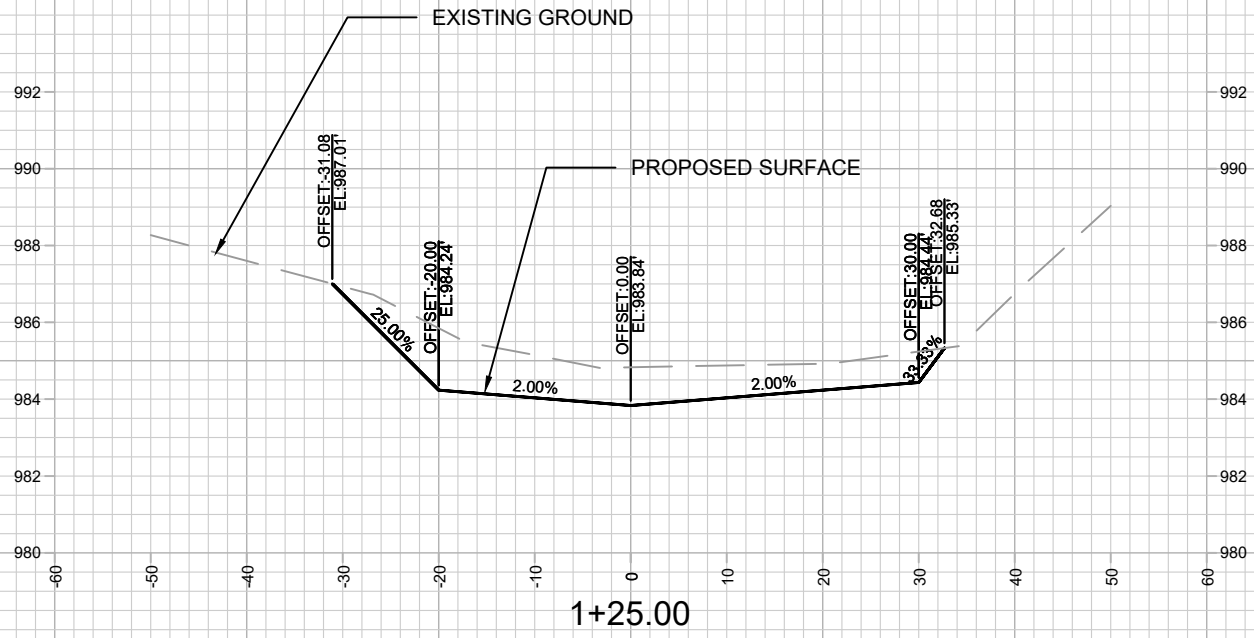
15426
MADISON, WI
9588
CONTRACT NO:

GREENWAY CROSS SECTION
WEST BADGER MILL GREENWAY IMPROVEMENTS
M:\DESIGN\Projects\15426\CAD\Storm\15426-STM.dwg



15426
X1

Designed By: SCL
Date: 5/11/2026 10:18 AM
Scale: 1" = 20'
X1



MARK	REVISION	DATE	BY

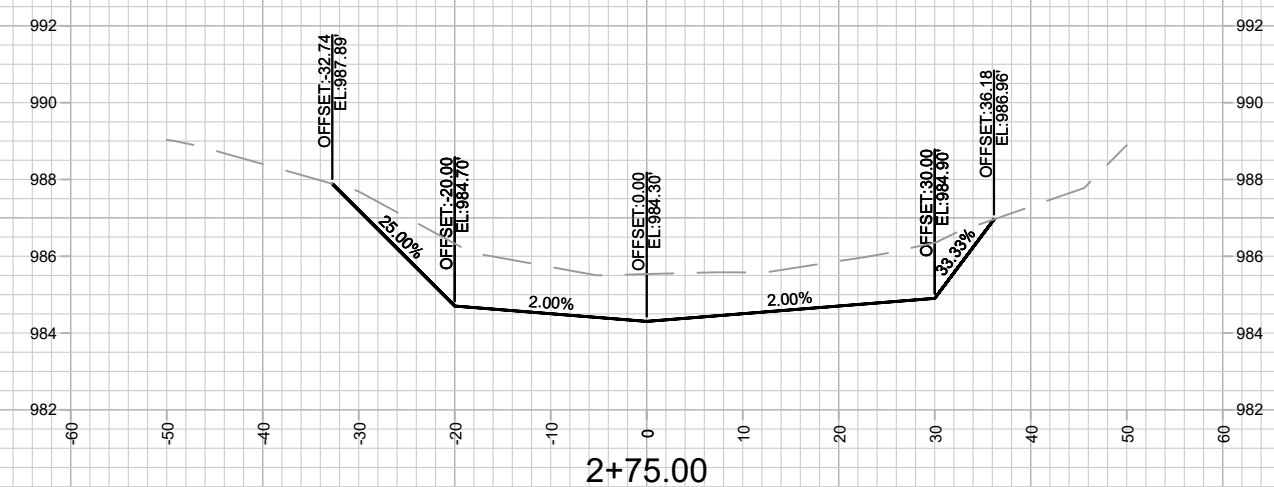
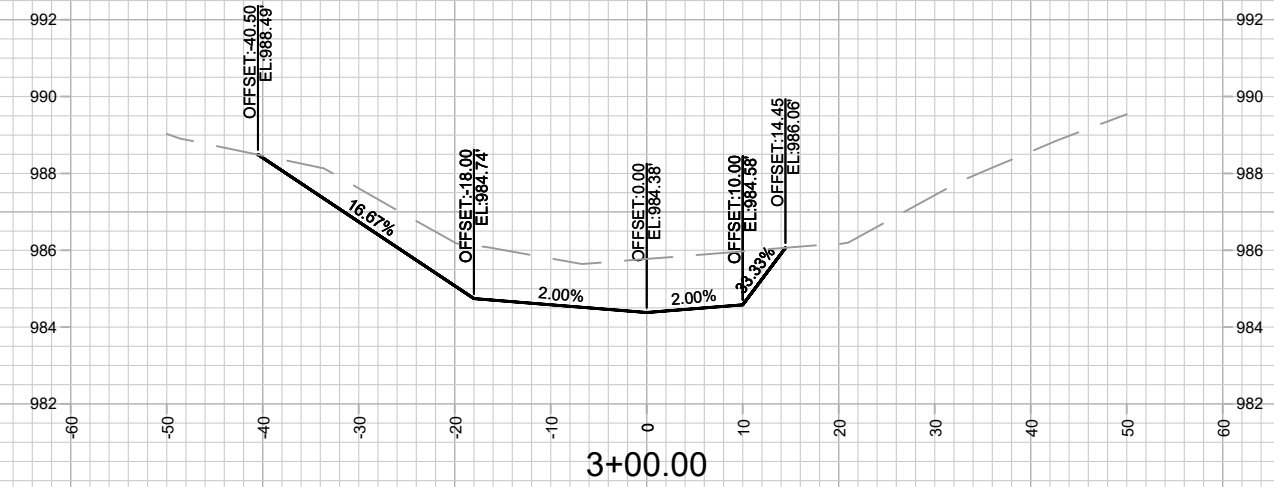
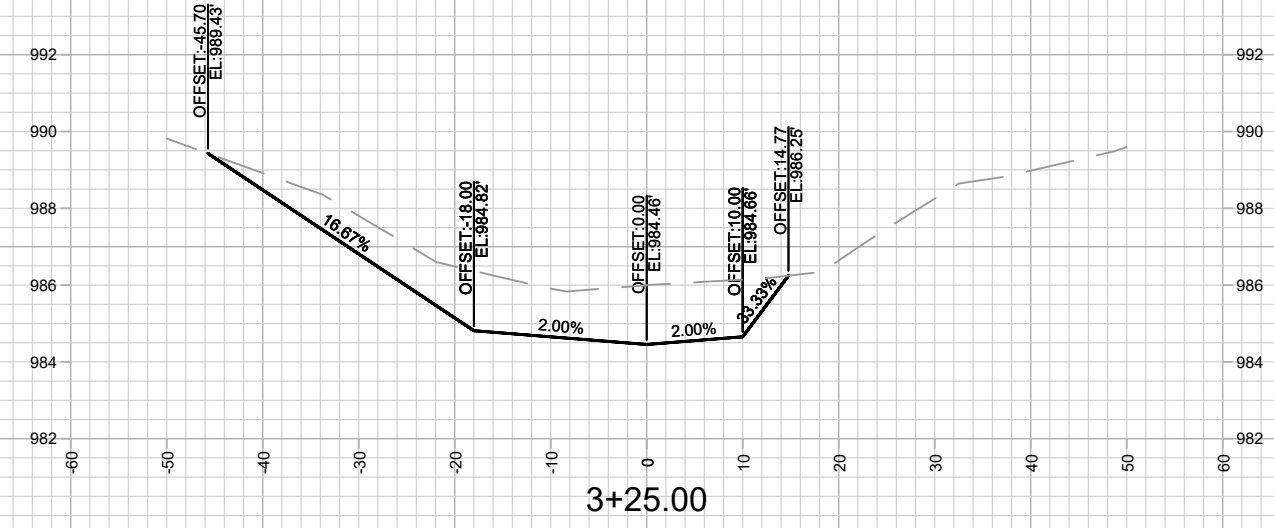
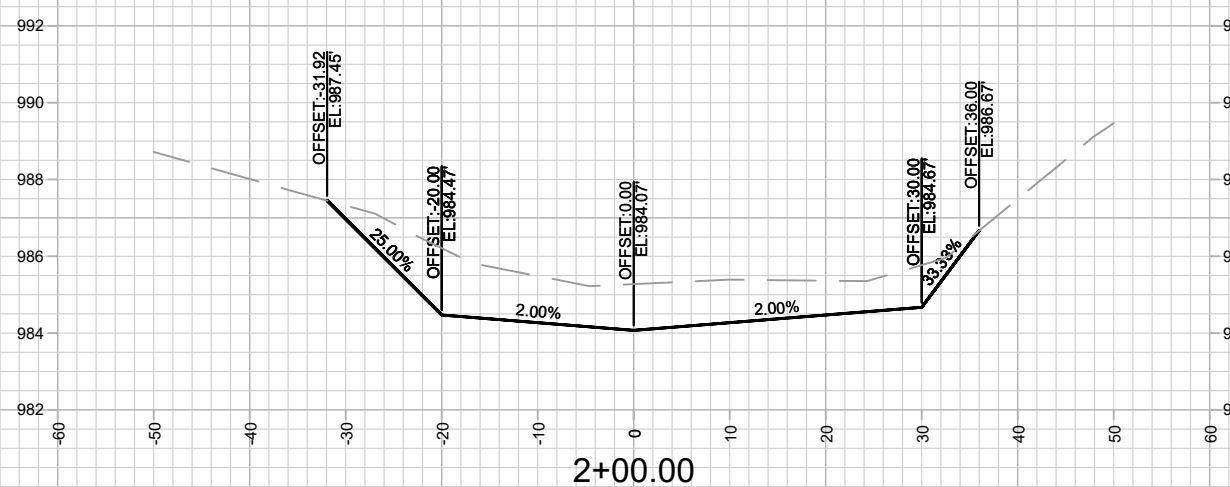
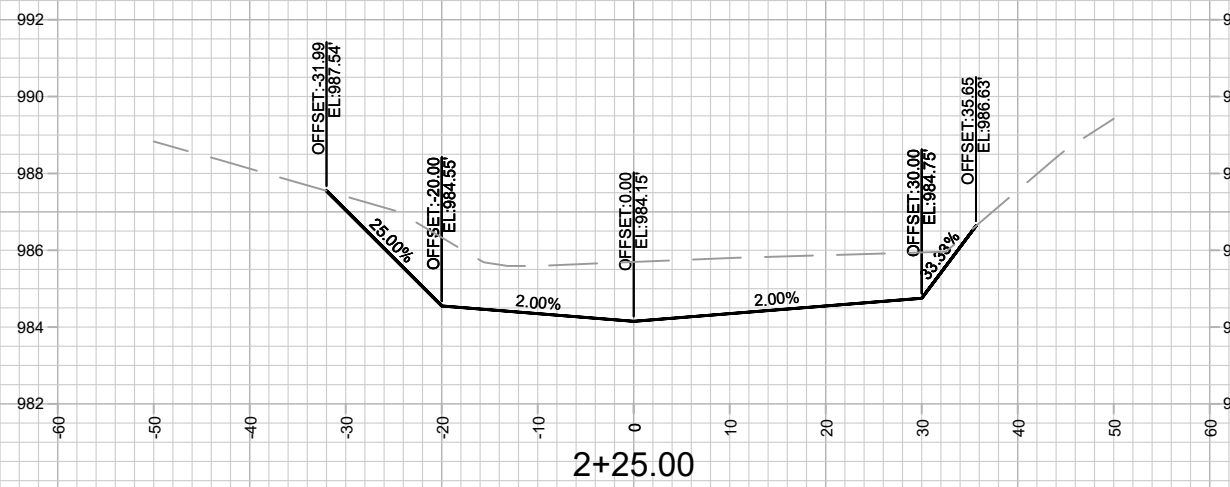
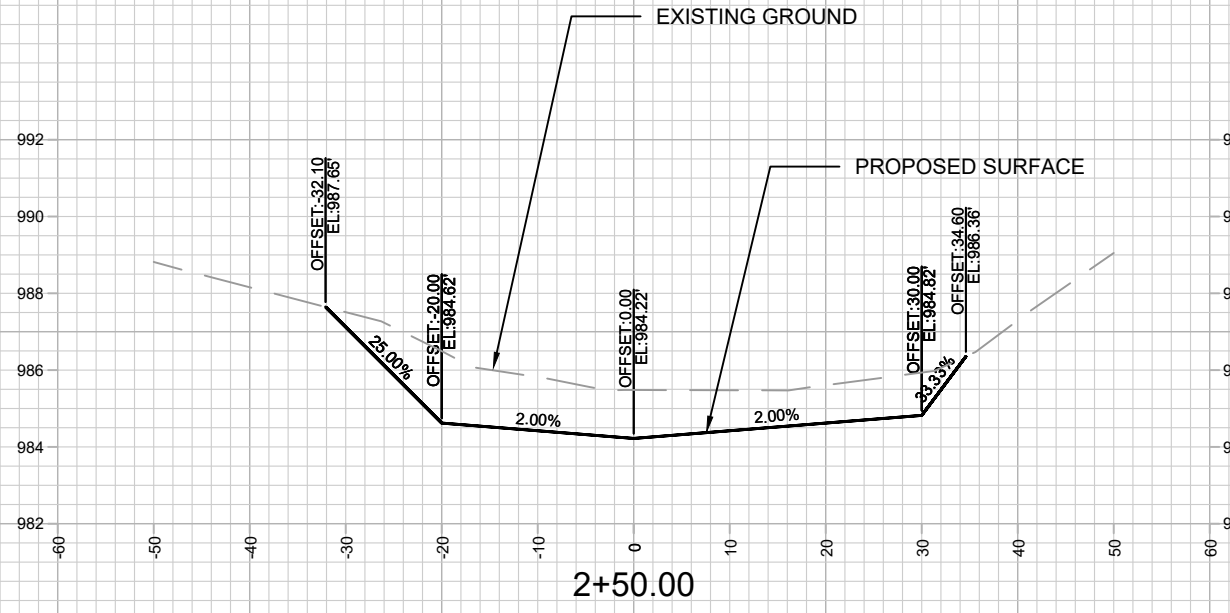
15426
 MADISON, WI
 CONTRACT NO: 9588

GREENWAY CROSS SECTION
 WEST BADGER MILL GREENWAY IMPROVEMENTS
 M:\DESIGN\Projects\15426\CAD\Storm\15426-STM.dwg



15426
 X2

Designed By: SCL
 Date: 5/11/2006 10:18 AM
 Scale: 1" = 20'
 X2



MARK	REVISION	DATE	BY

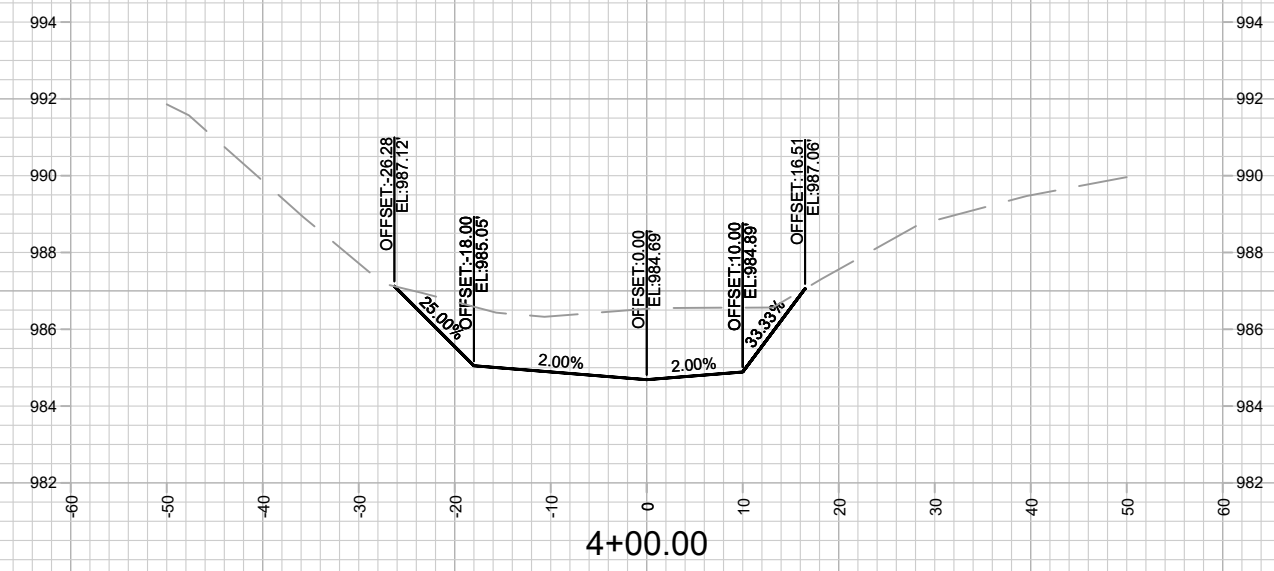
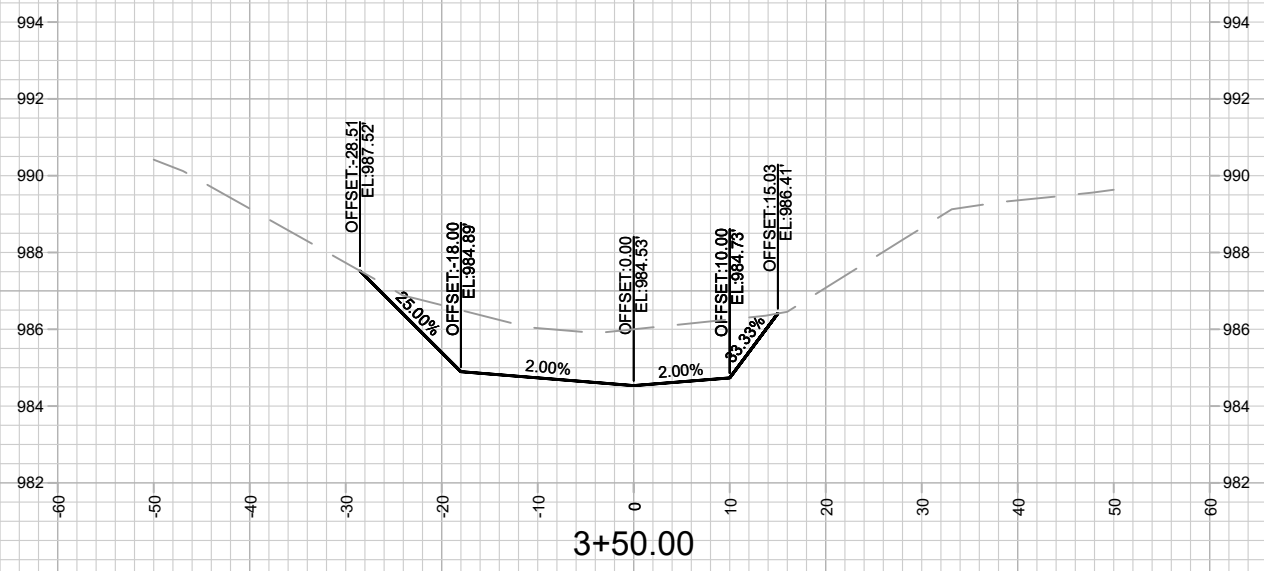
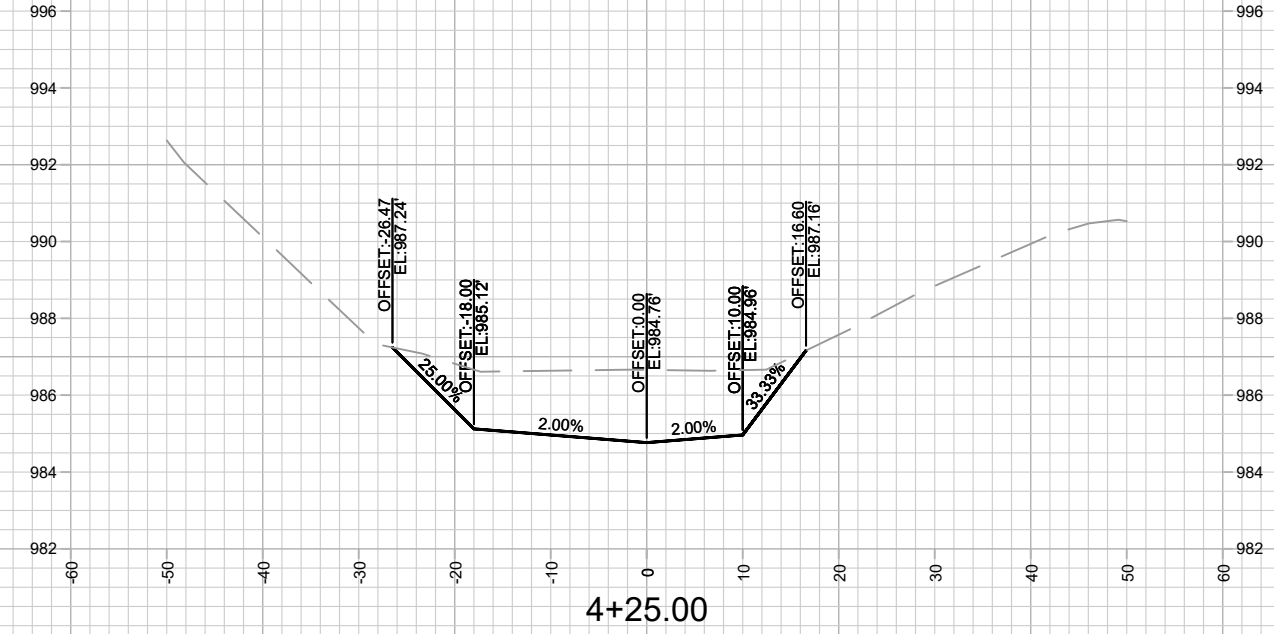
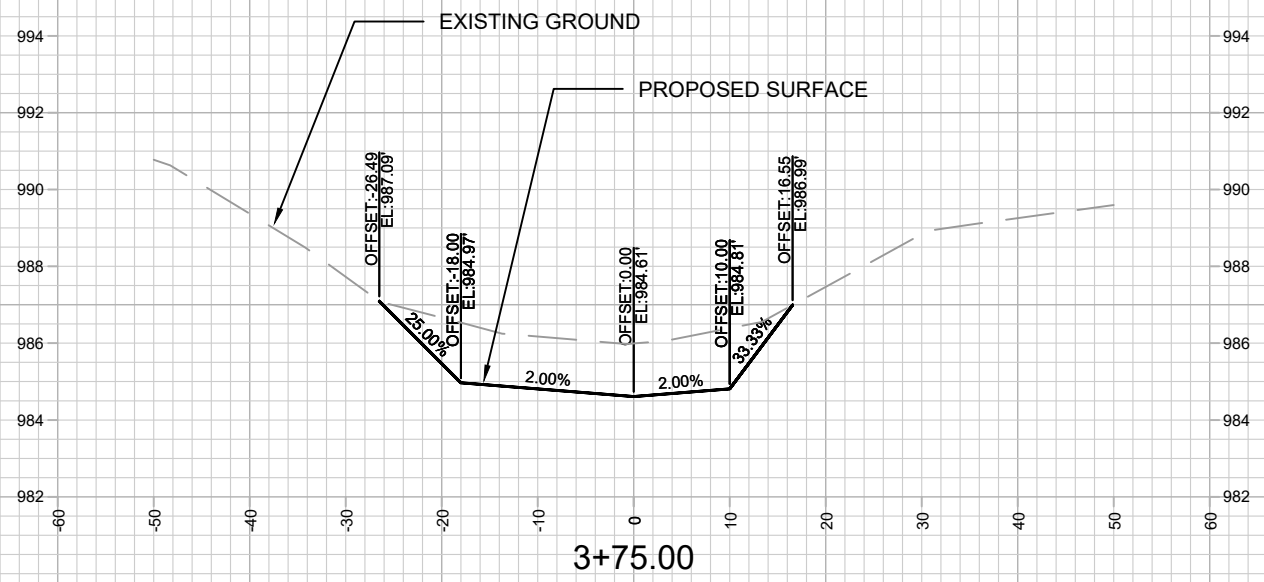
15426
MADISON, WI
9588

CONTRACT NO:

GREENWAY CROSS SECTION
WEST BADGER MILL GREENWAY IMPROVEMENTS
M:\DESIGN\Projects\15426\CAD\Storm\15426-STM.dwg



15426
X3



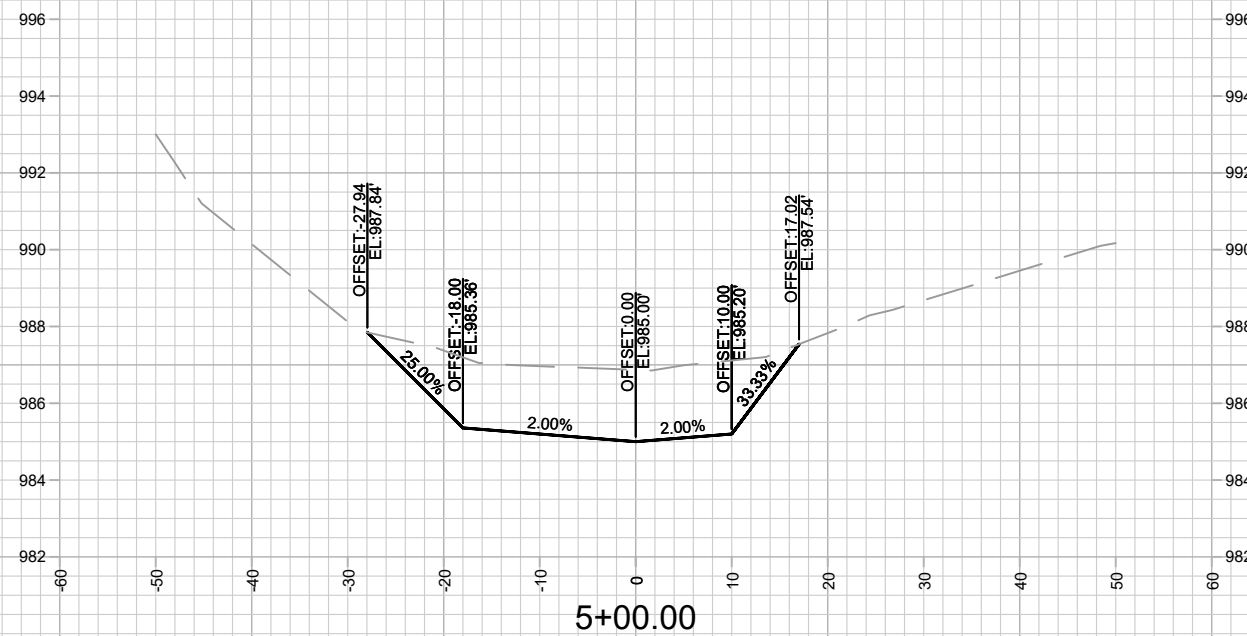
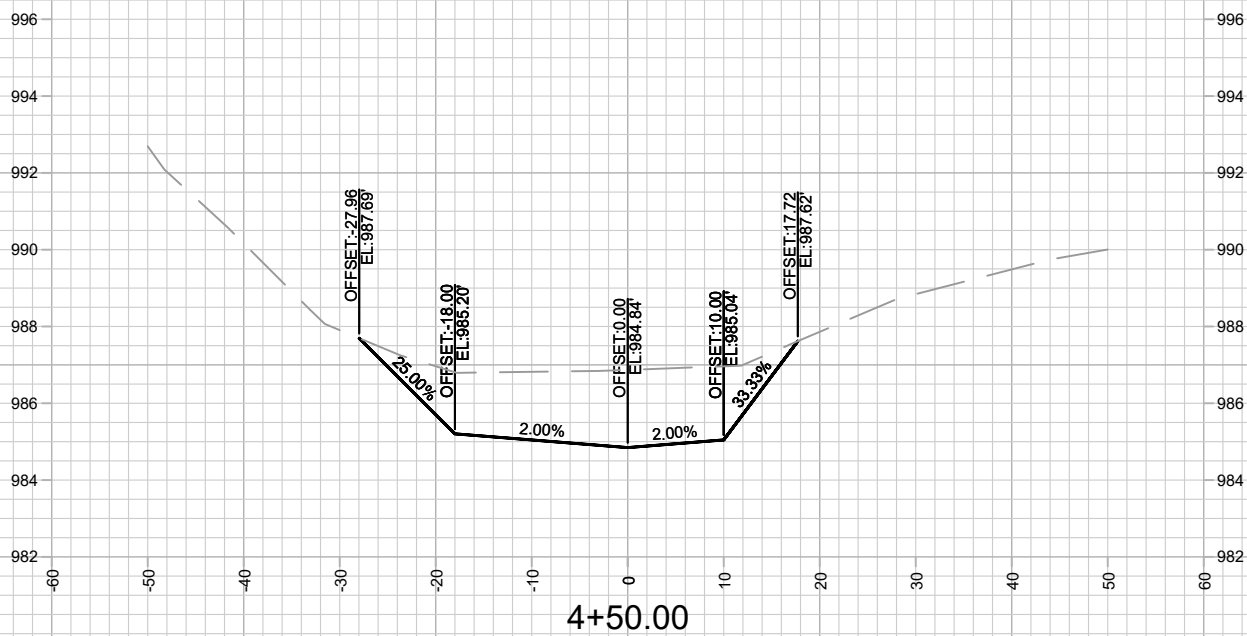
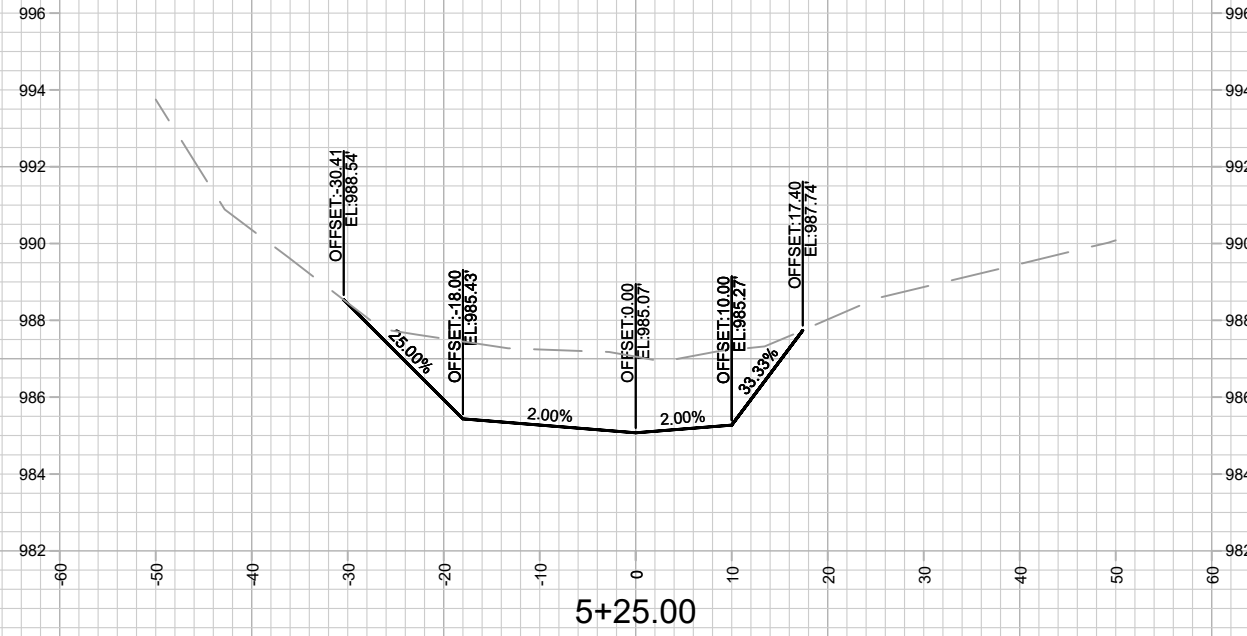
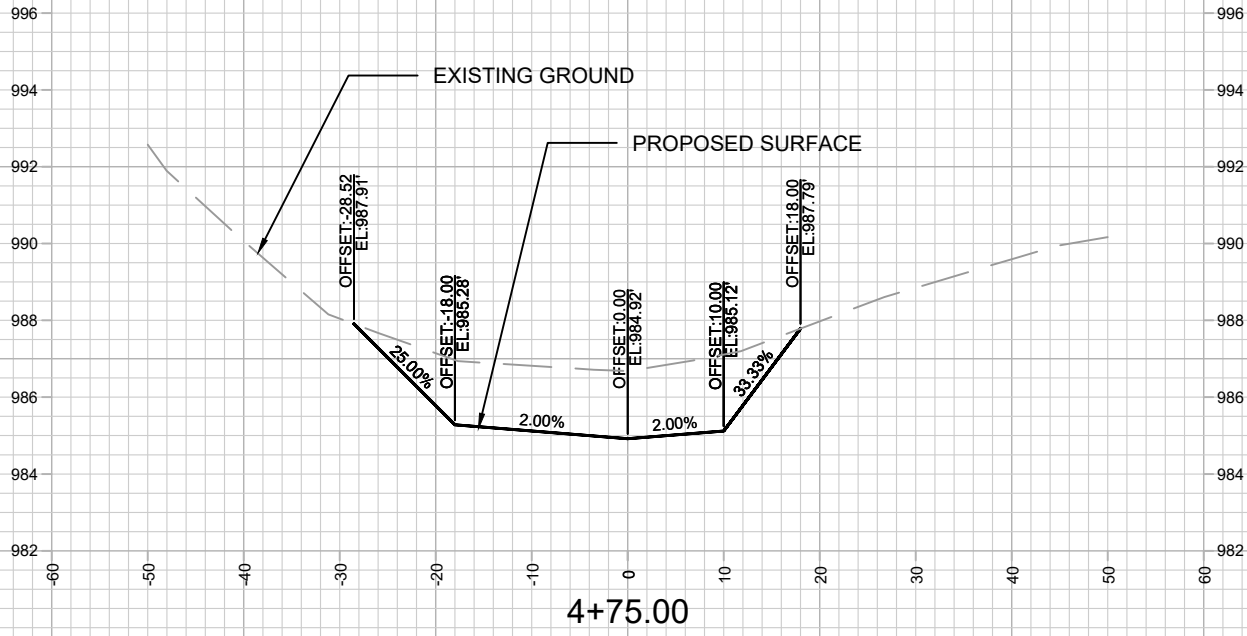
MARK	REVISION	DATE	BY

15426
MADISON, WI
9588
CONTRACT NO:

GREENWAY CROSS SECTION
WEST BADGER MILL GREENWAY IMPROVEMENTS
M:\DESIGN\Projects\15426\CAD\Storm\15426-STM.dwg



15426
X4



MARK	REVISION	DATE	BY

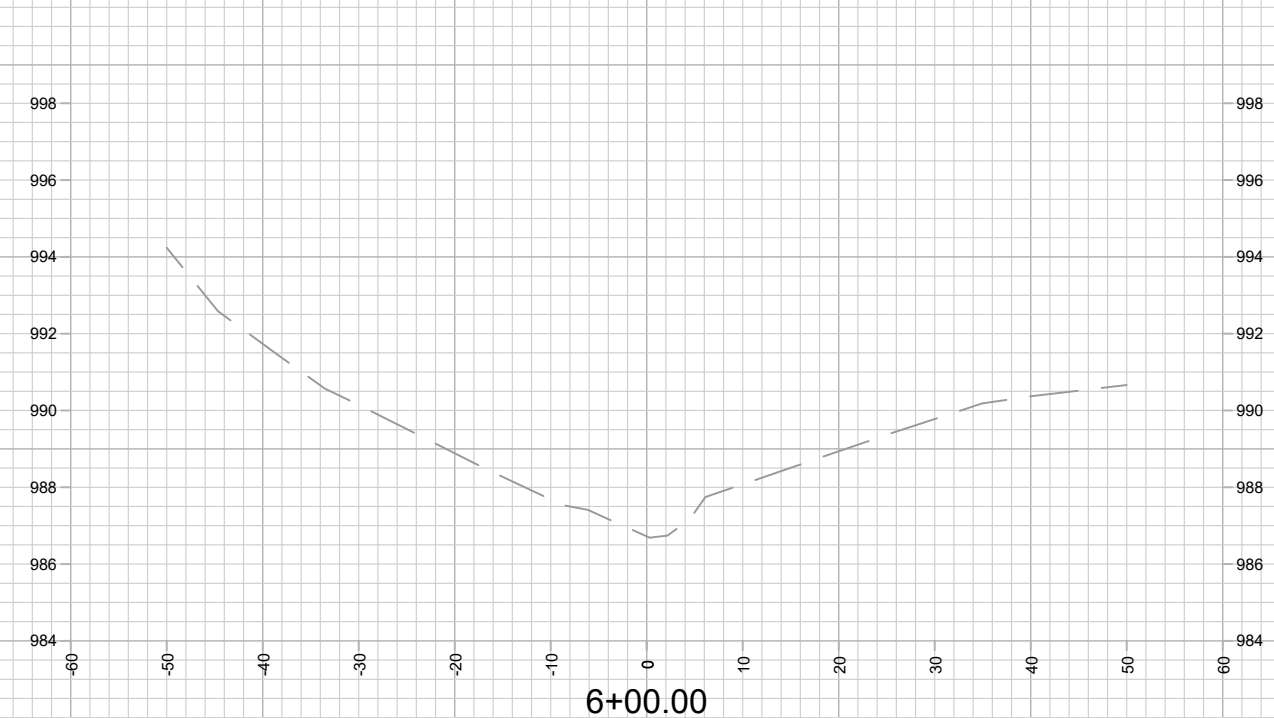
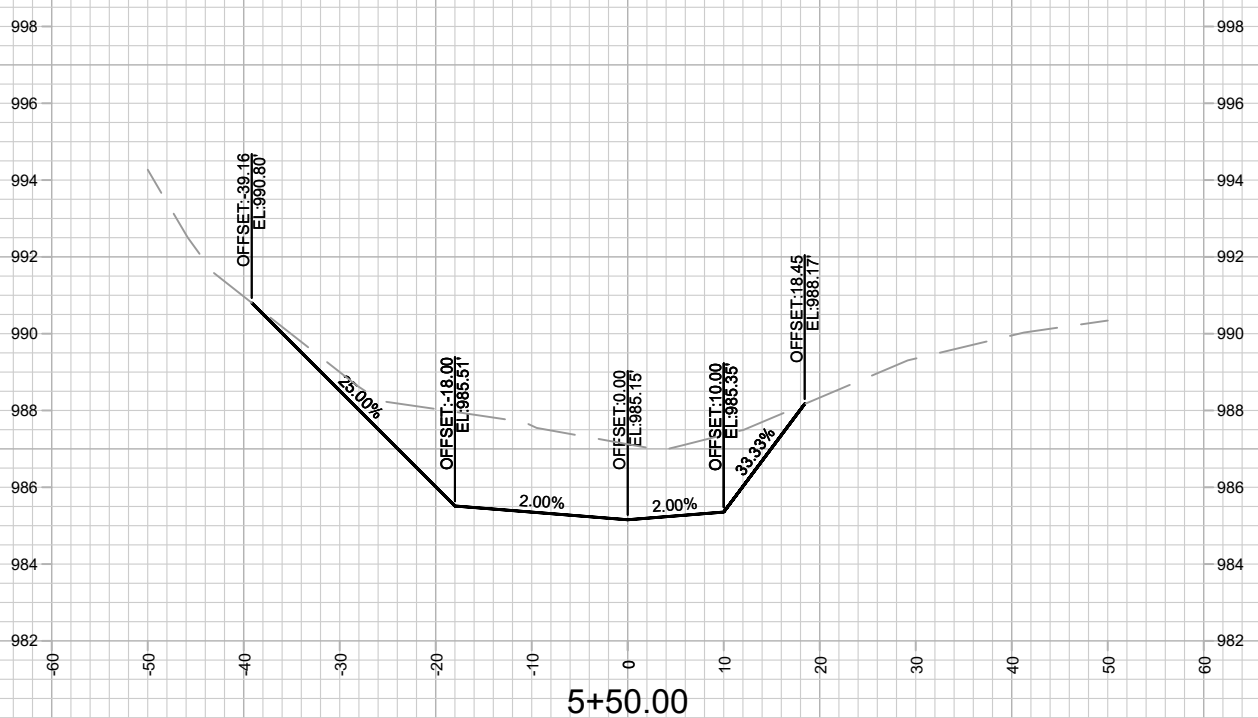
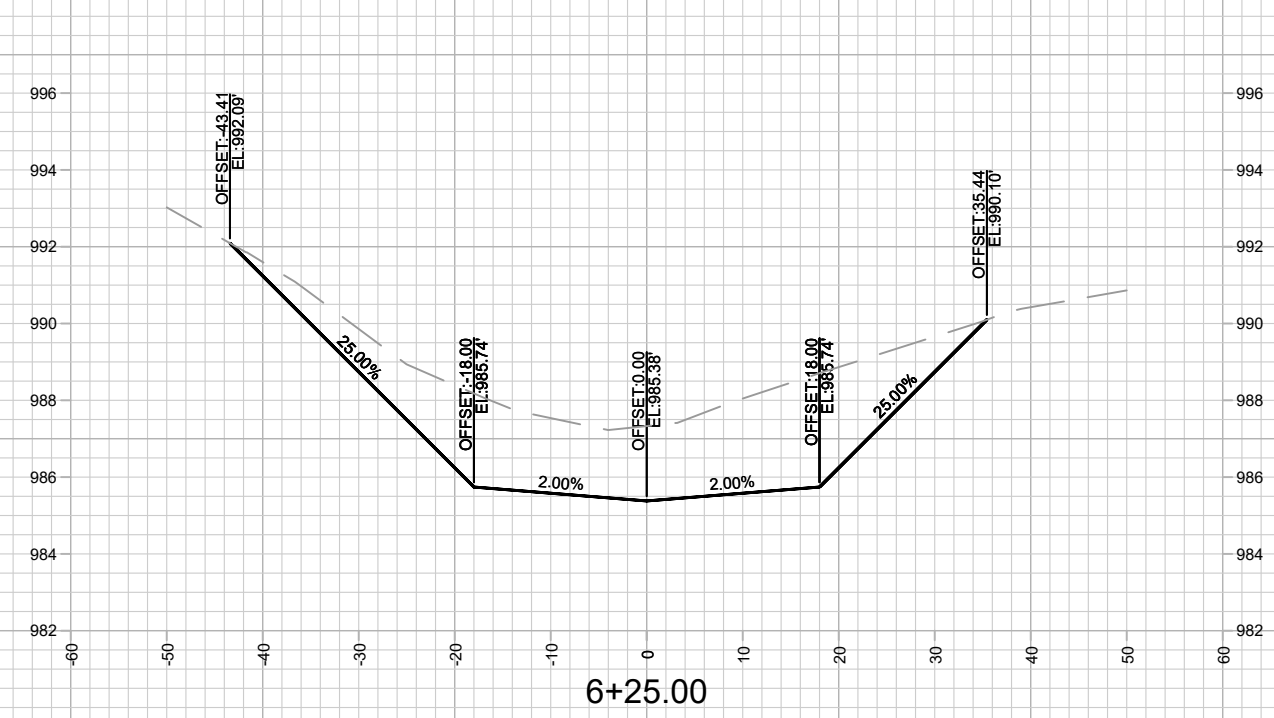
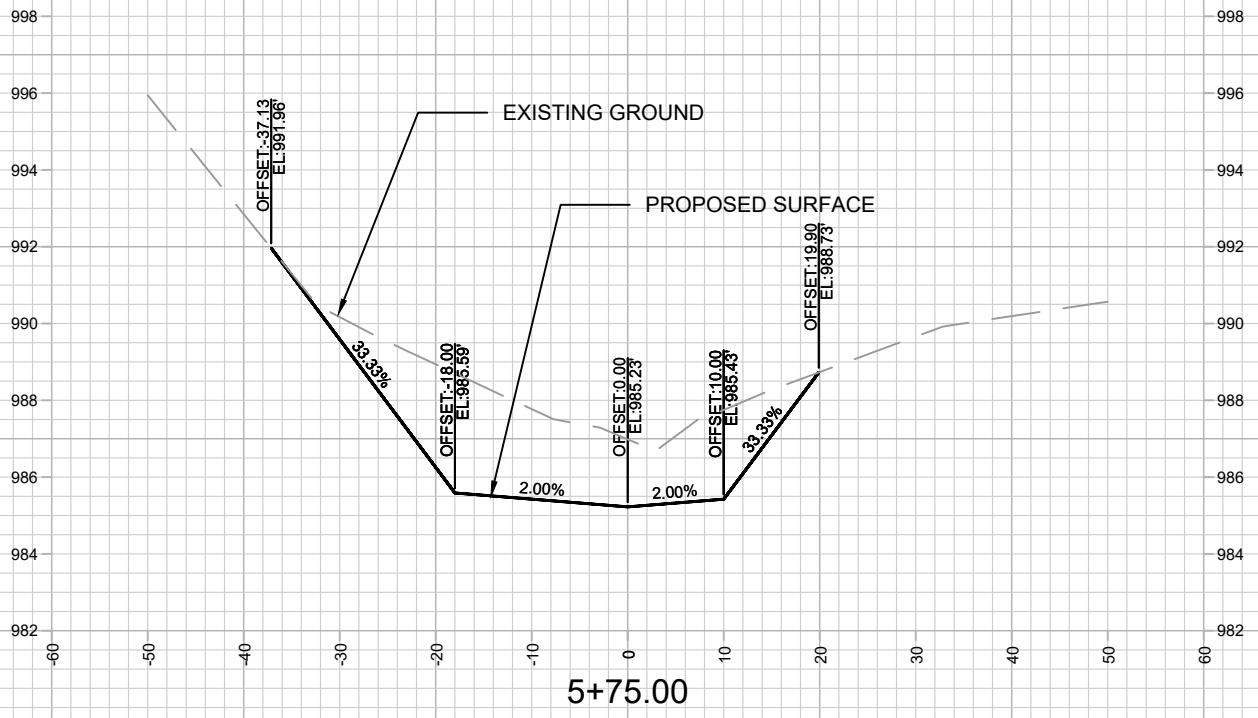
15426
MADISON, WI
9588
CONTRACT NO:

GREENWAY CROSS SECTION
WEST BADGER MILL GREENWAY IMPROVEMENTS
M:\DESIGN\Projects\15426\CAD\Storm\15426-STM.dwg



15426
X5

Scale: 1" = 20'



MARK	REVISION	DATE	BY

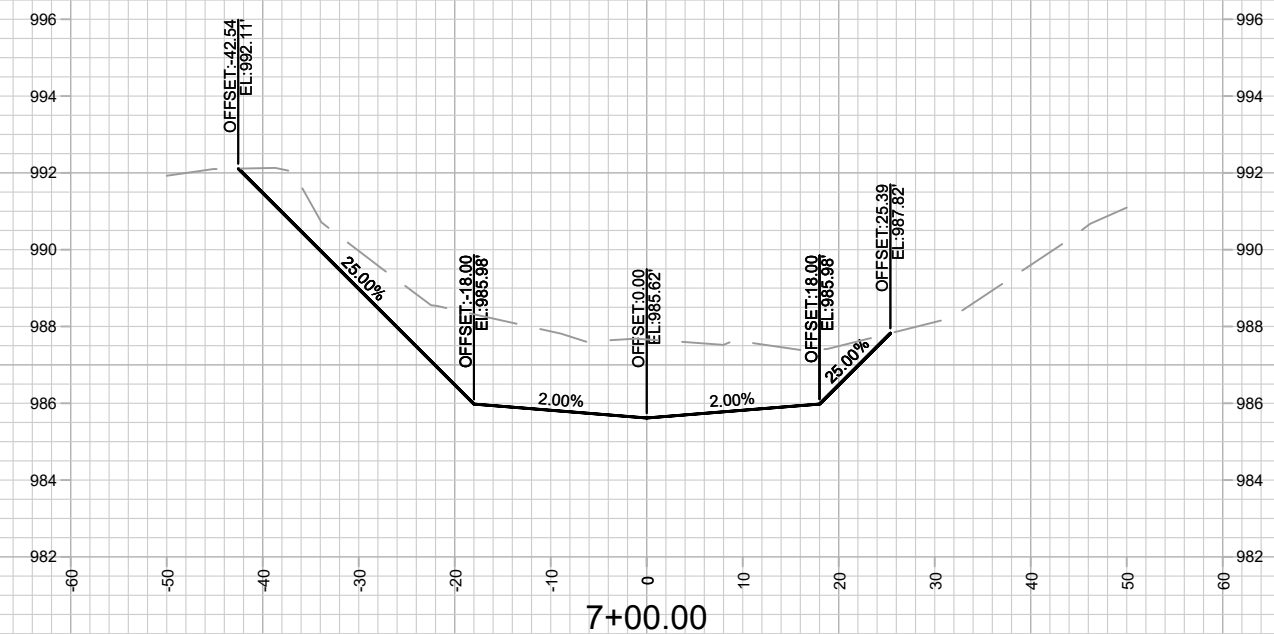
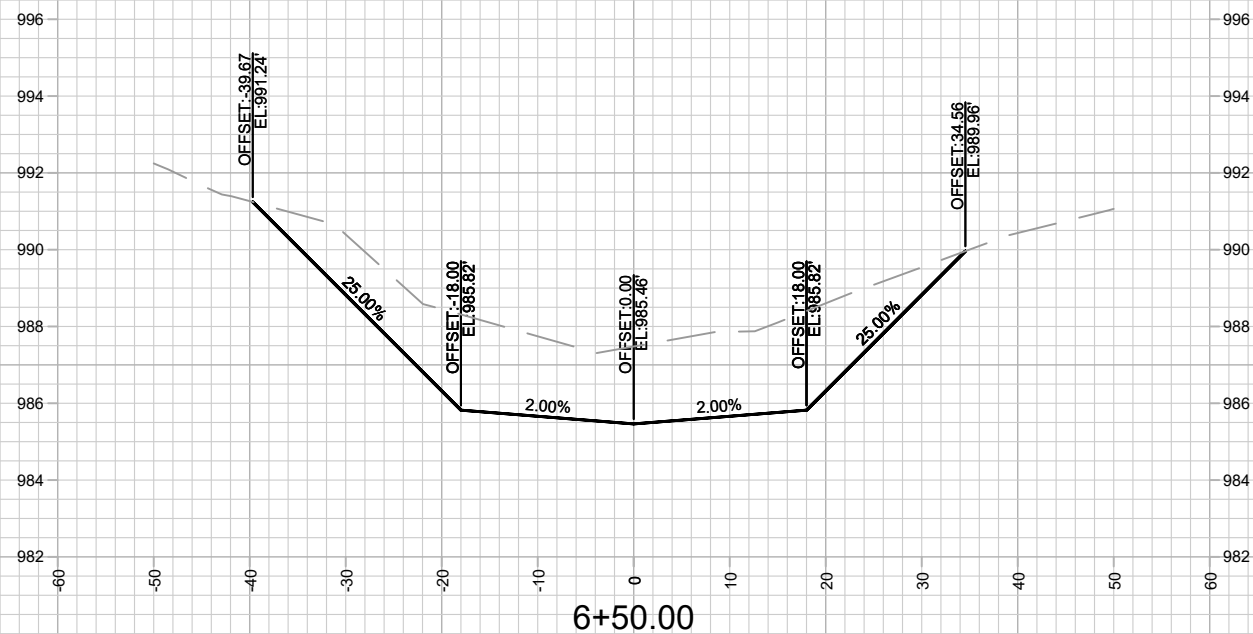
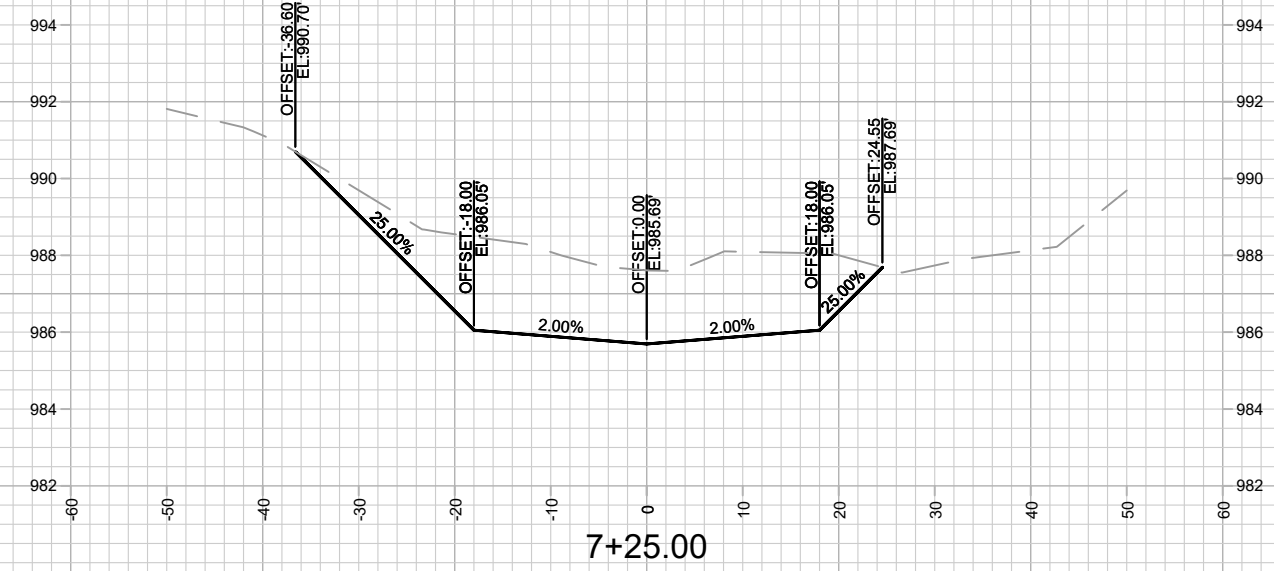
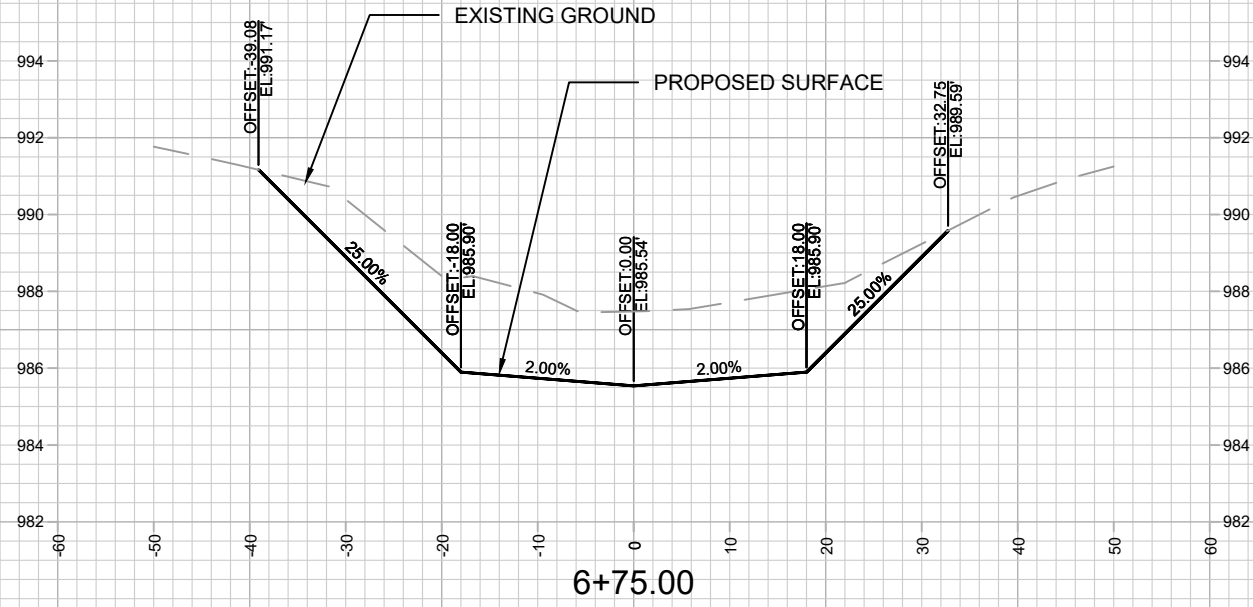
15426
 MADISON, WI
 CONTRACT NO: 9588

GREENWAY CROSS SECTION
 WEST BADGER MILL GREENWAY IMPROVEMENTS
 M:\DESIGN\Projects\15426\CAD\Storm\15426-STM.dwg



15426
 X6

Designed By: SCL
 Date: 5/11/2006 10:20 AM
 Scale: 1" = 20'
 X6



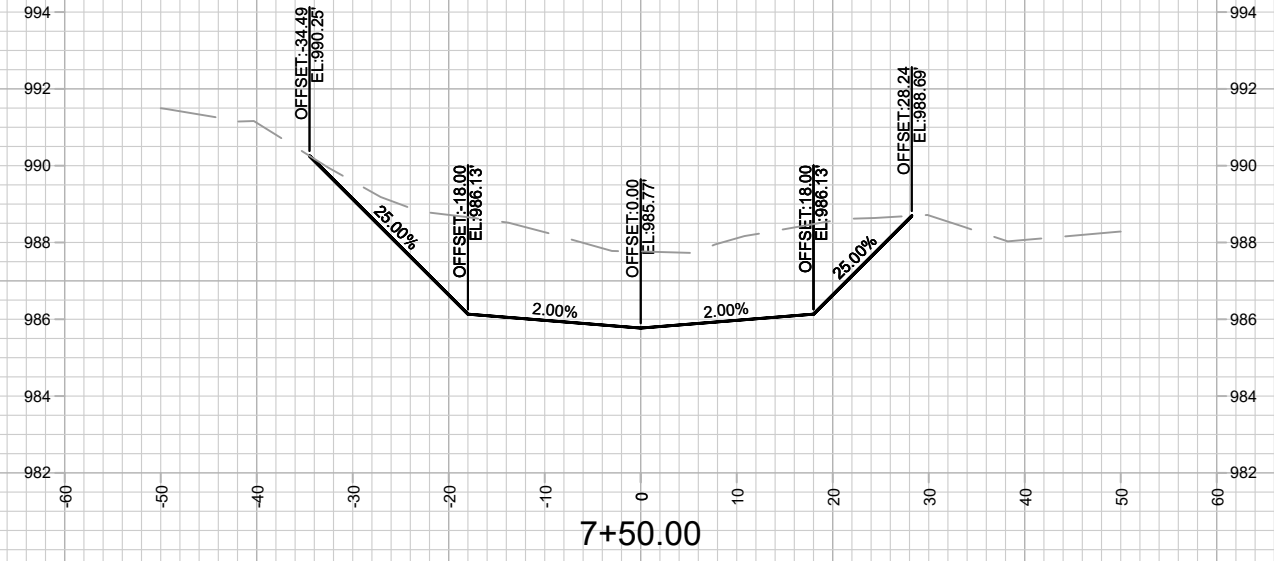
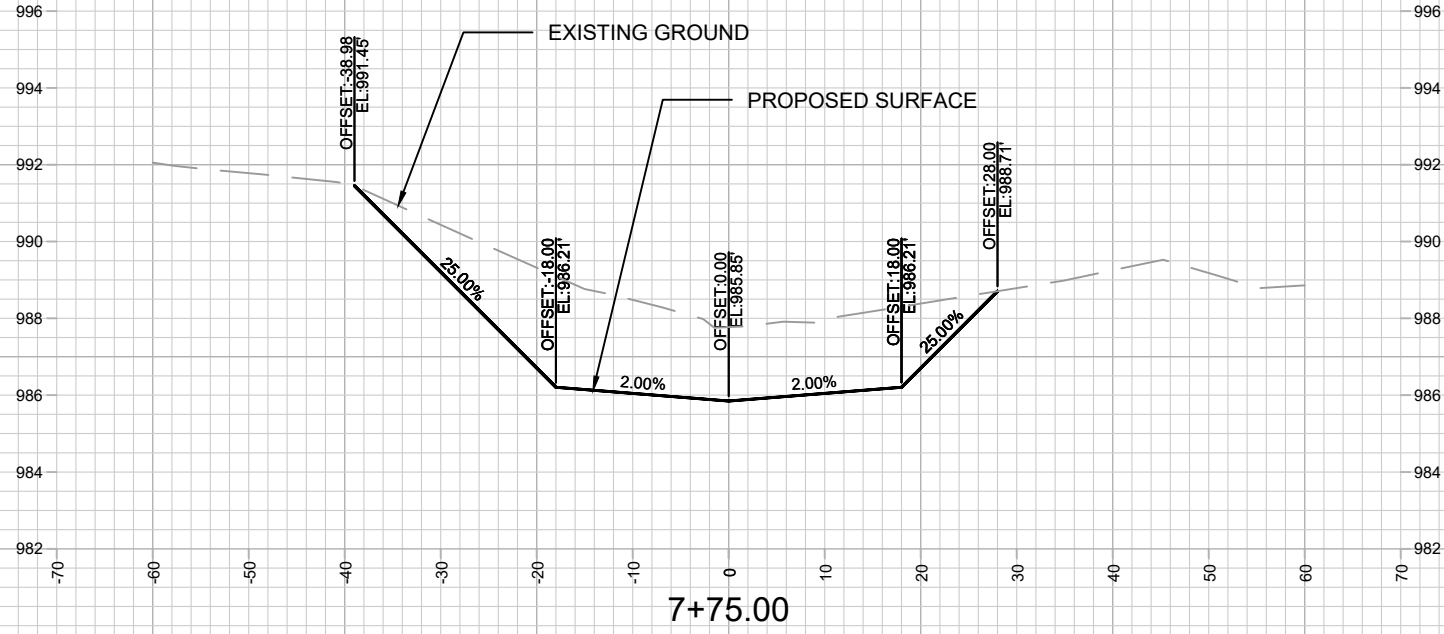
MARK	REVISION	DATE	BY

15426
MADISON, WI
9588
CONTRACT NO:

GREENWAY CROSS SECTION
WEST BADGER MILL GREENWAY IMPROVEMENTS
M:\DESIGN\Projects\15426\CAD\Storm\15426-STM.dwg



15426
X7



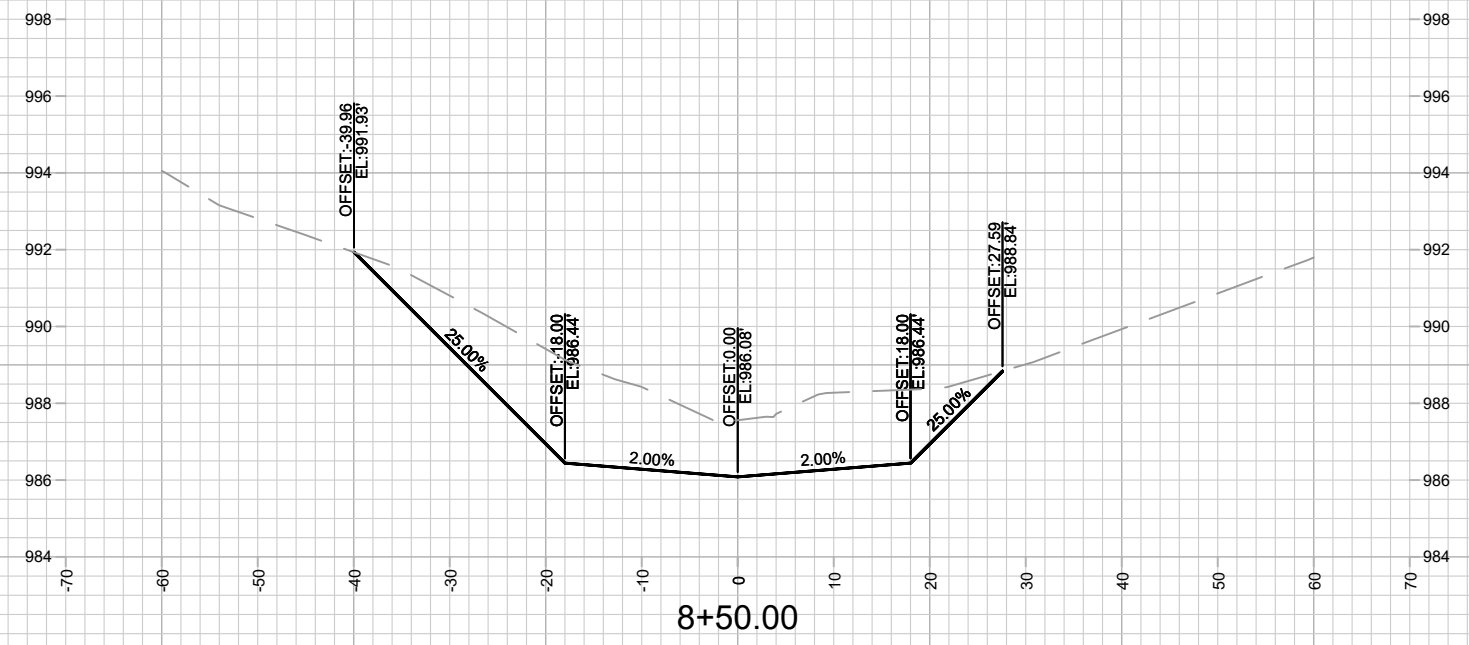
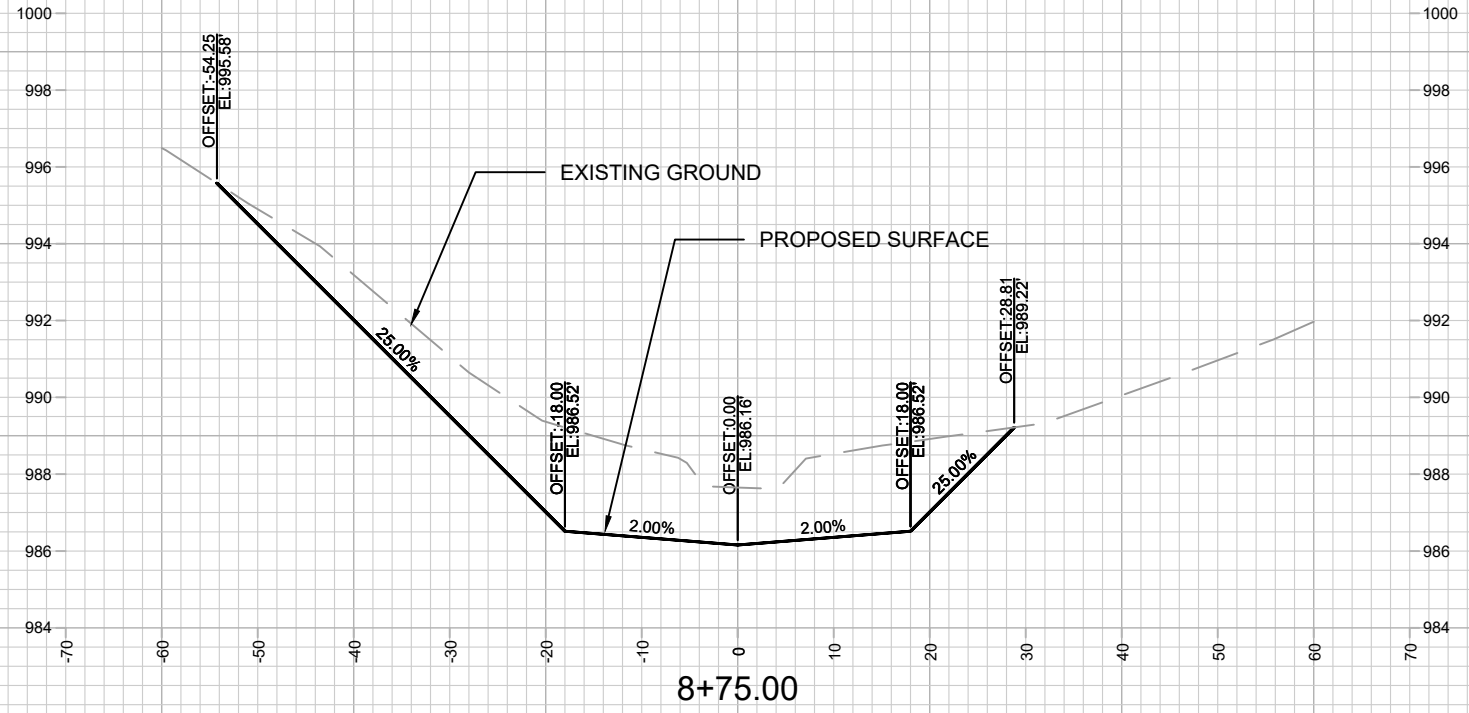
MARK	REVISION	DATE	BY

15426
 MADISON, WI
 CONTRACT NO: 9588

GREENWAY CROSS SECTION
 WEST BADGER MILL GREENWAY IMPROVEMENTS
 M:\DESIGN\Projects\15426\CAD\Storm\15426-STM.dwg



15426
 X8



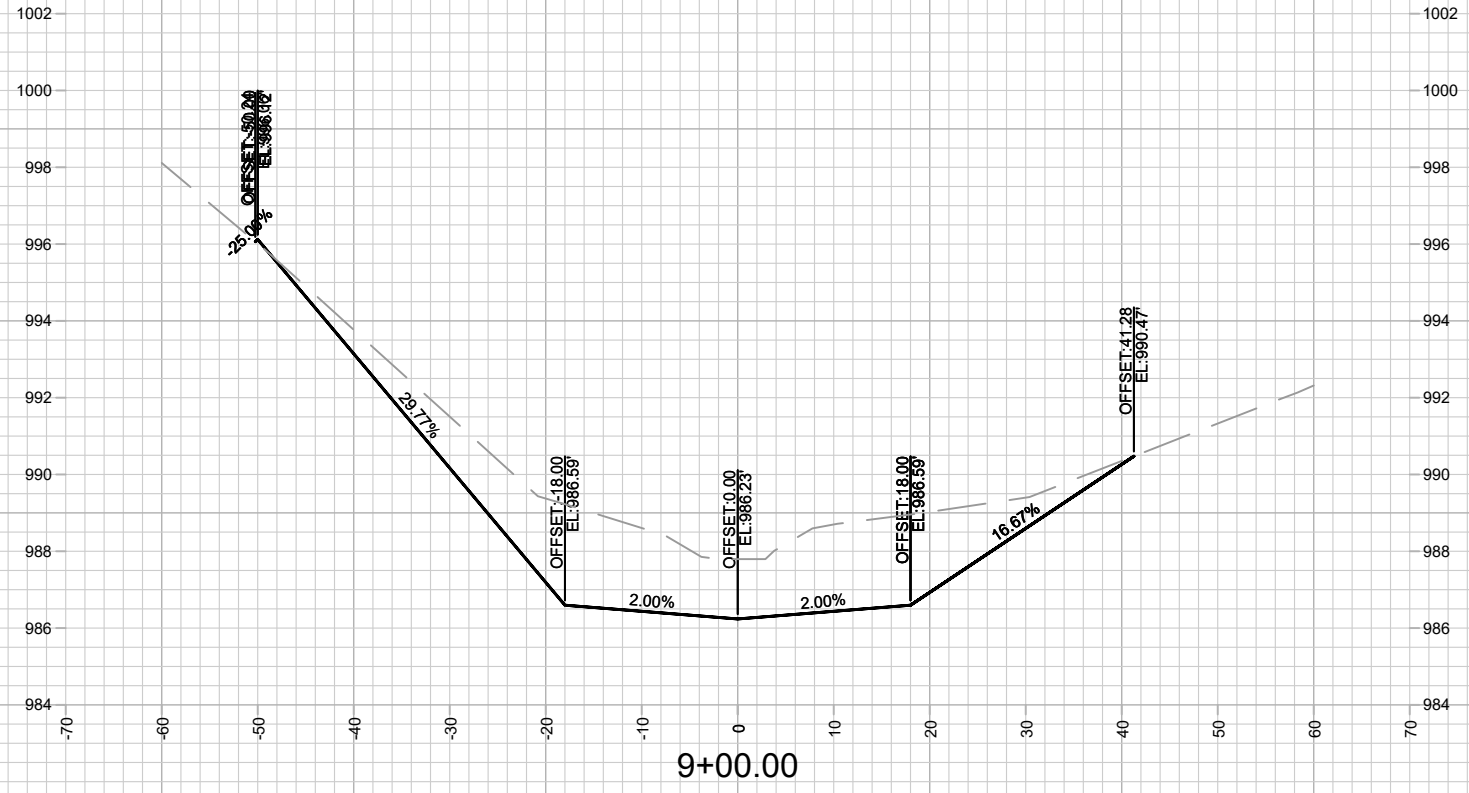
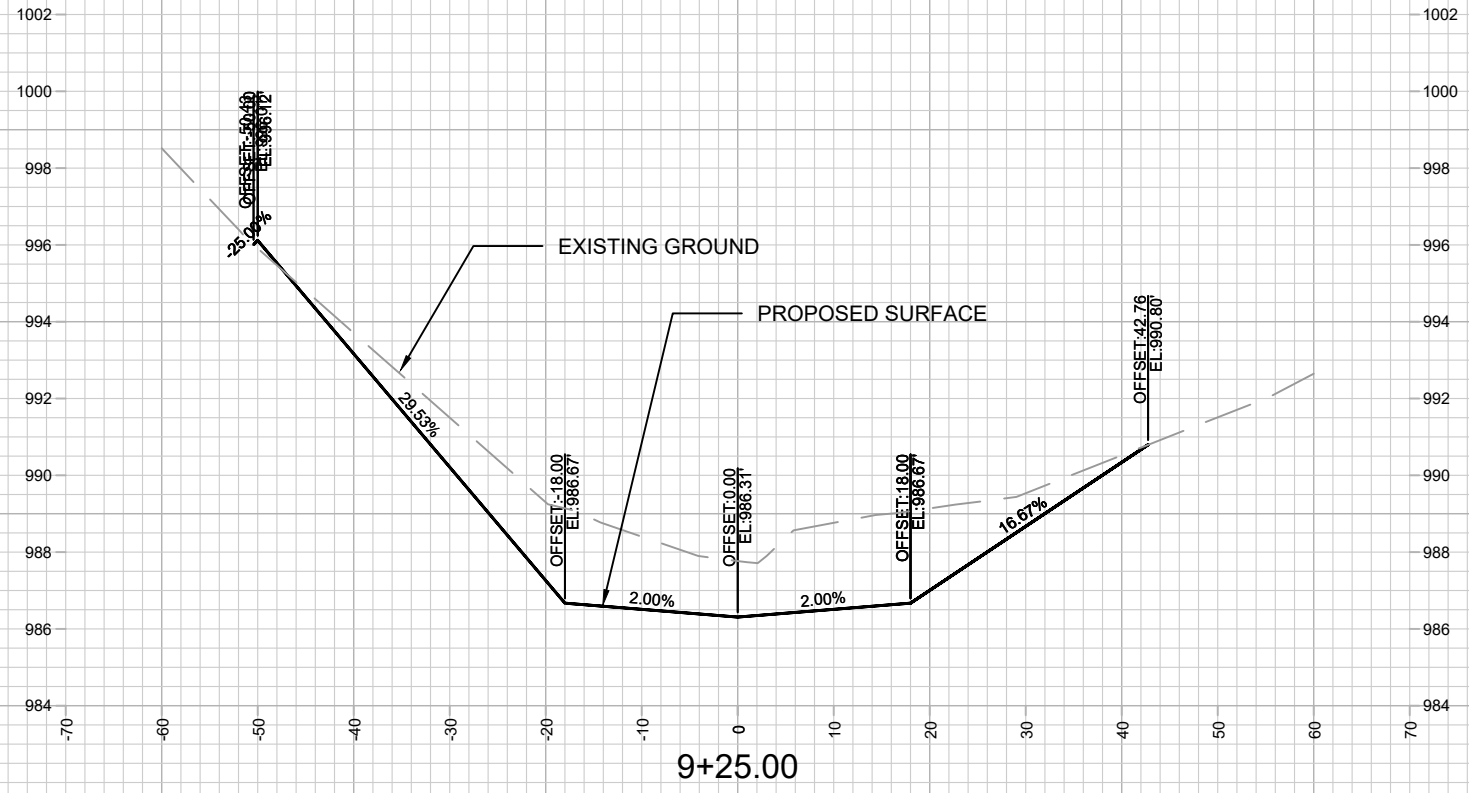
MARK	REVISION	DATE	BY
15426	5/11/2026 10:19 AM		
Designed By: SCL		Scale: 1" = 20'	
15426		X10	

15426
 MADISON, WI
 CONTRACT NO: 9588

GREENWAY CROSS SECTION
 WEST BADGER MILL GREENWAY IMPROVEMENTS
 M:\DESIGN\Projects\15426\CAD\Storm\15426-STM.dwg



15426
 X10



MARK	REVISION	DATE	BY

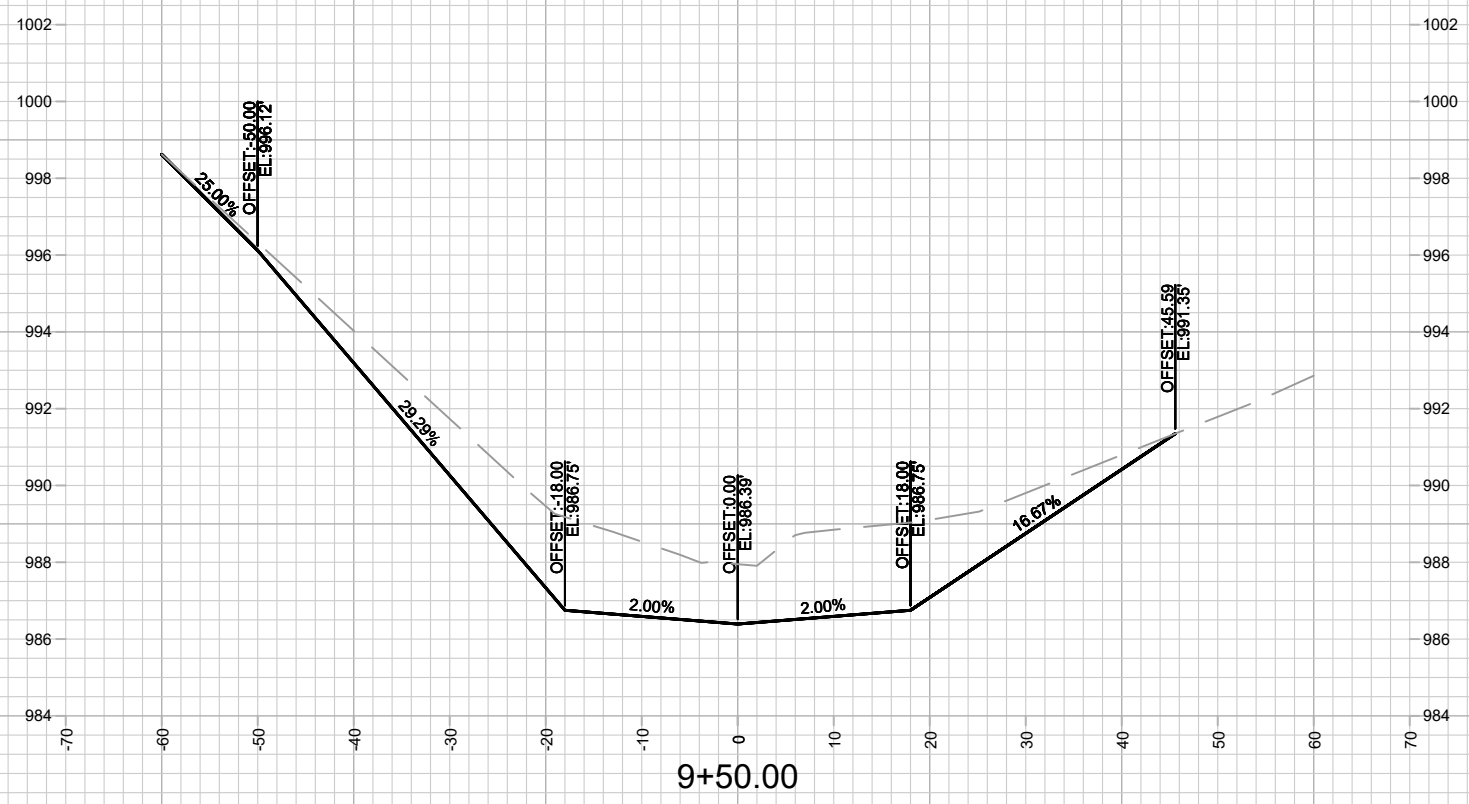
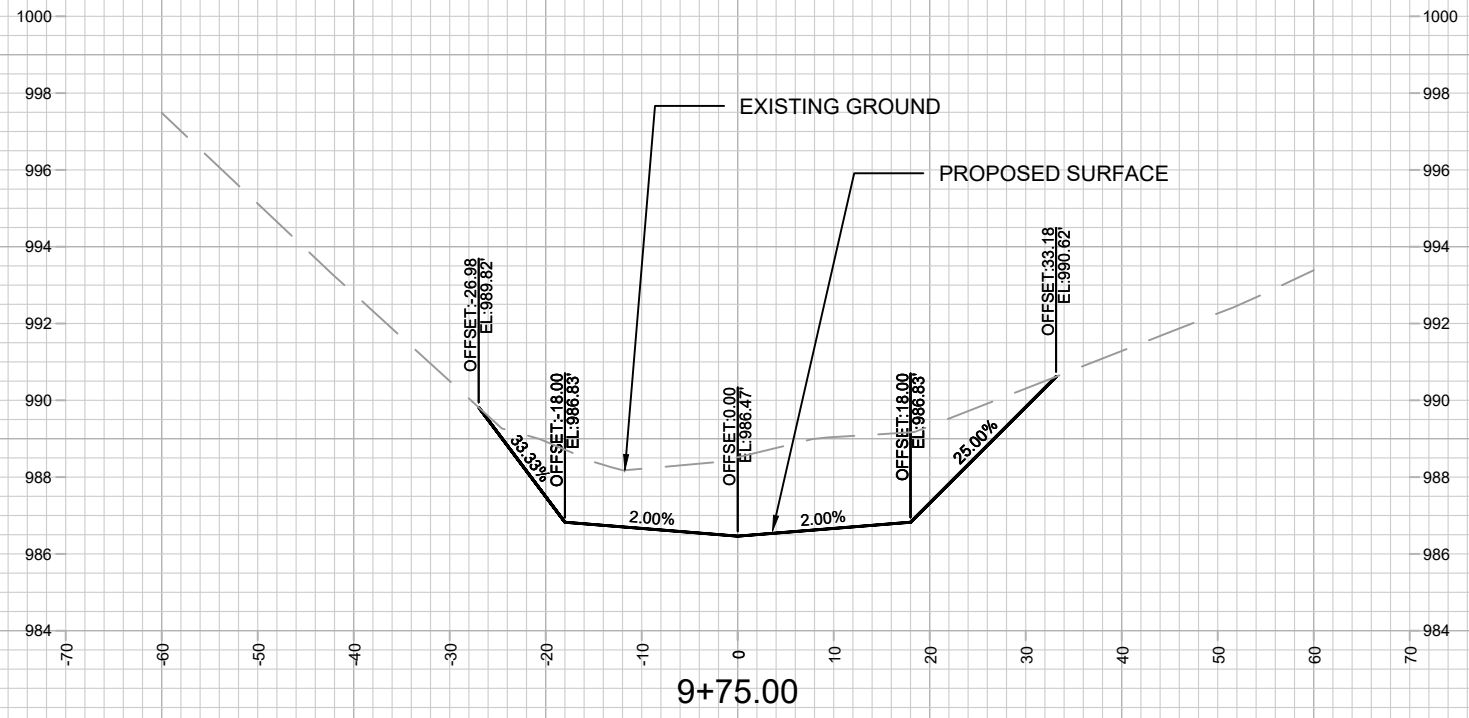
15426
 MADISON, WI
 CONTRACT NO: 9588

GREENWAY CROSS SECTION
 WEST BADGER MILL GREENWAY IMPROVEMENTS
 M:\DESIGN\Projects\15426\CAD\Storm\15426-STM.dwg



15426
 X11

Designed By: SCL
 Date: 5/11/2006 10:20 AM
 Scale: 1" = 20'
 X11



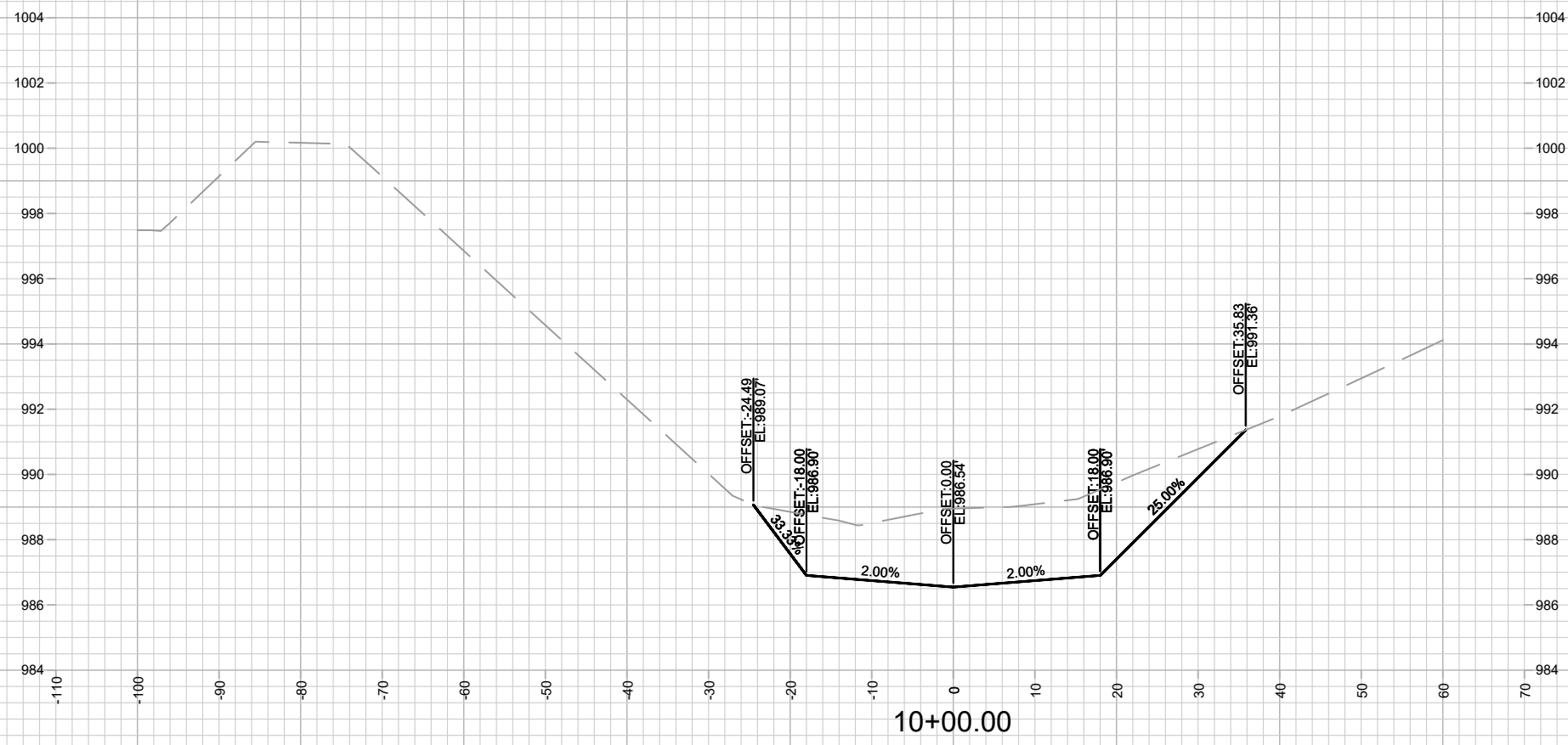
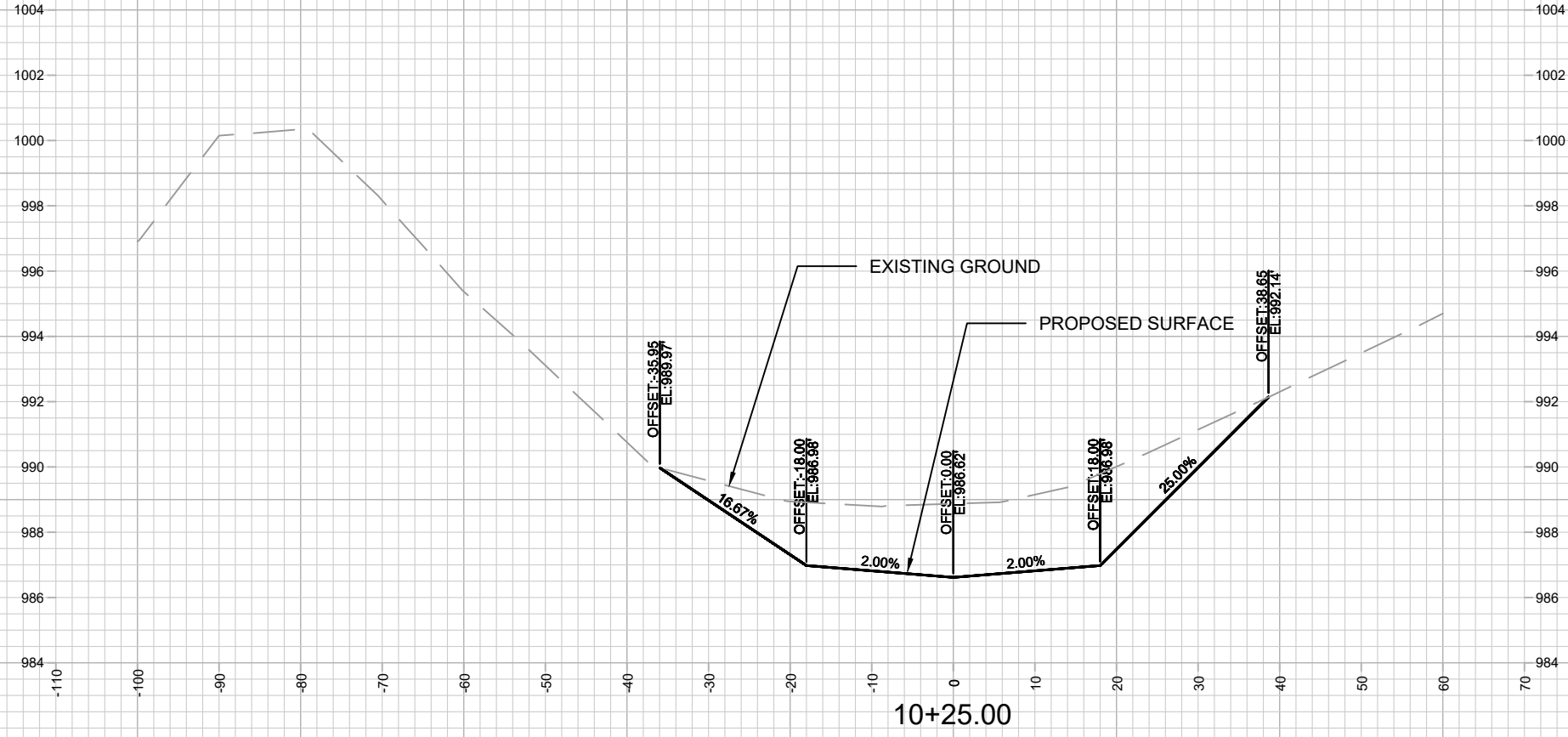
MARK	REVISION	DATE	BY
15426	15426	5/11/2026 10:19 AM	X12

15426
 MADISON, WI
 CONTRACT NO: 9588

GREENWAY CROSS SECTION
 WEST BADGER MILL GREENWAY IMPROVEMENTS
 M:\DESIGN\Projects\15426\CAD\Storm\15426-STM.dwg



15426
 X12



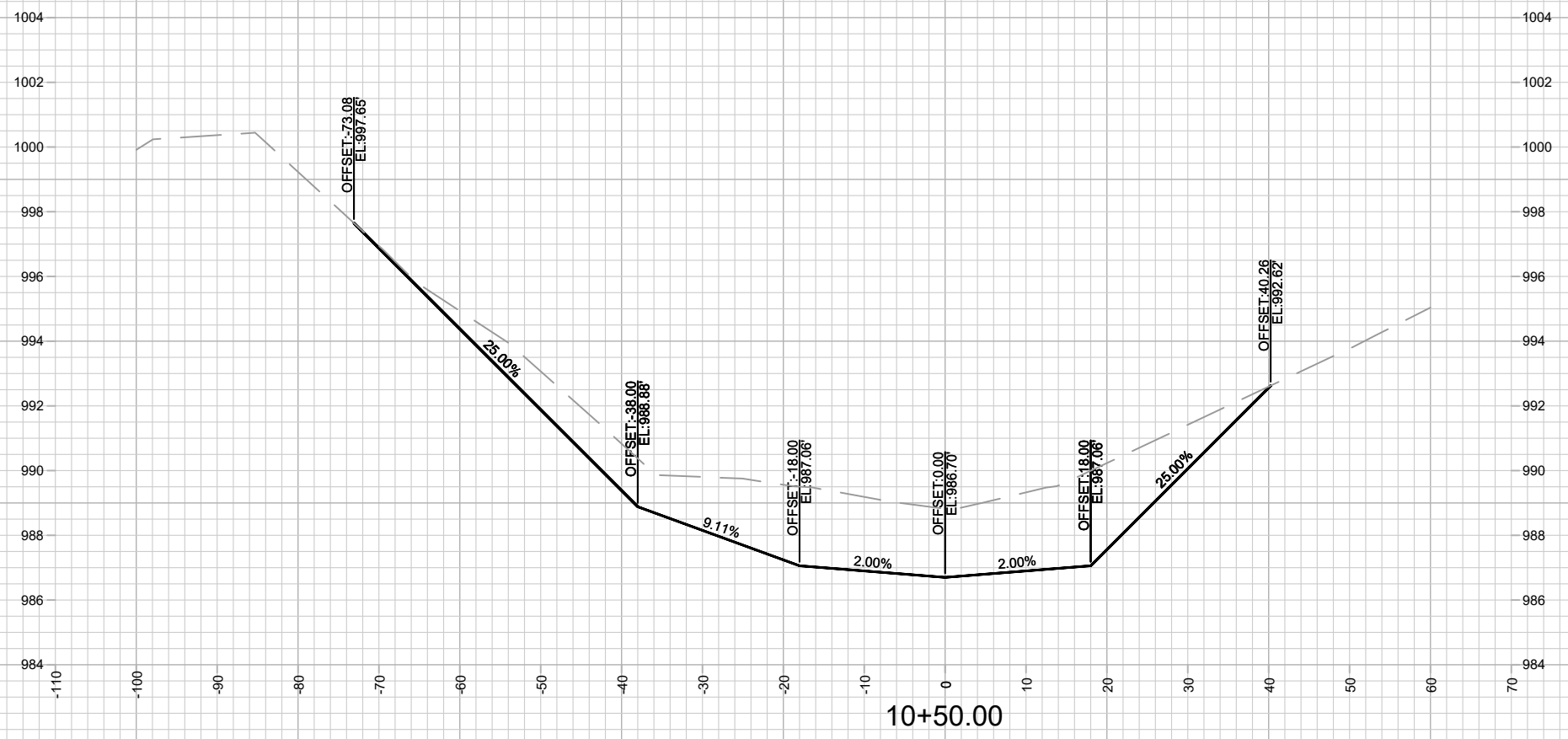
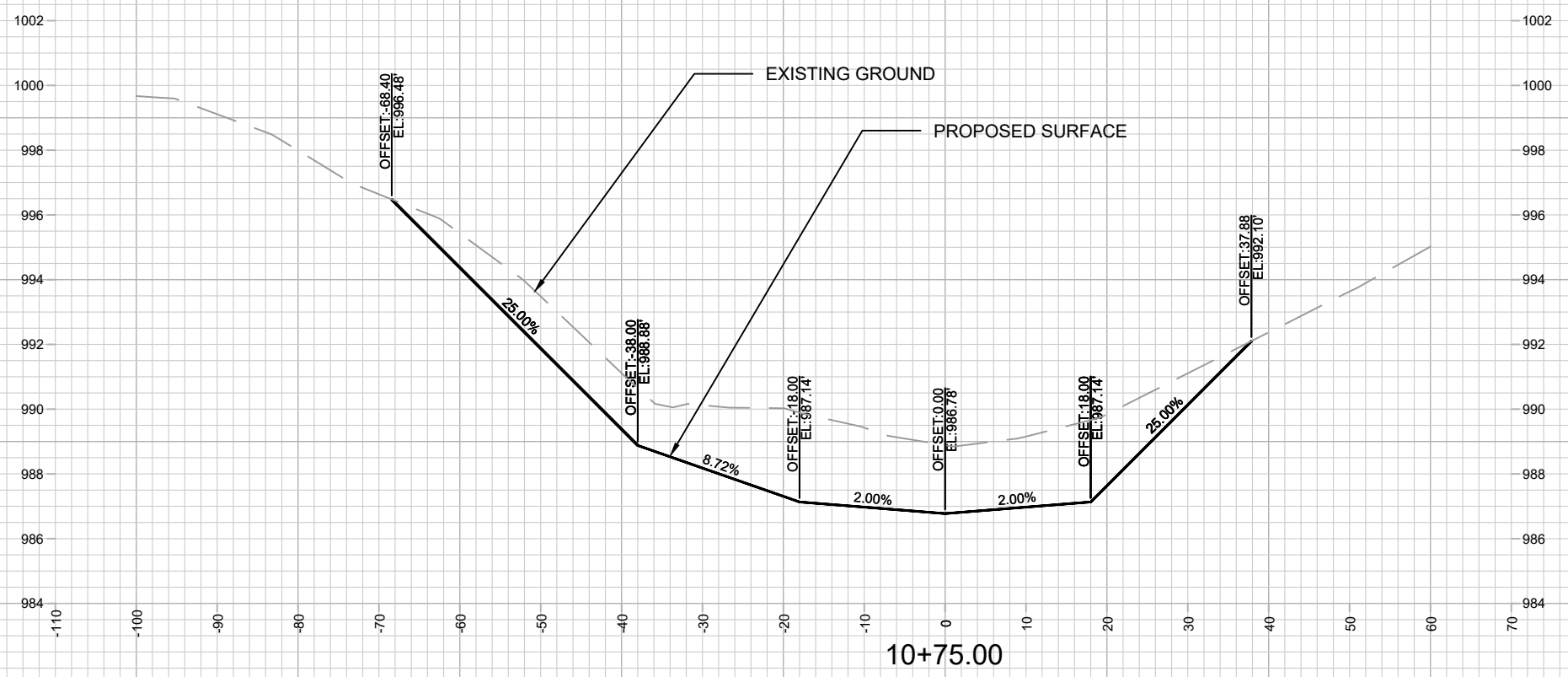
DATE	BY
REVISION	
Designed By: SCL	Date: 5/11/2006 10:19 AM
15426	Scale: 1" = 20'
15426	X13

15426
 MADISON, WI
 CONTRACT NO: 9588

GREENWAY CROSS SECTION
 WEST BADGER MILL GREENWAY IMPROVEMENTS
 M:\DESIGN\Projects\15426\CAD\Storm\15426-STM.dwg



15426
 X13



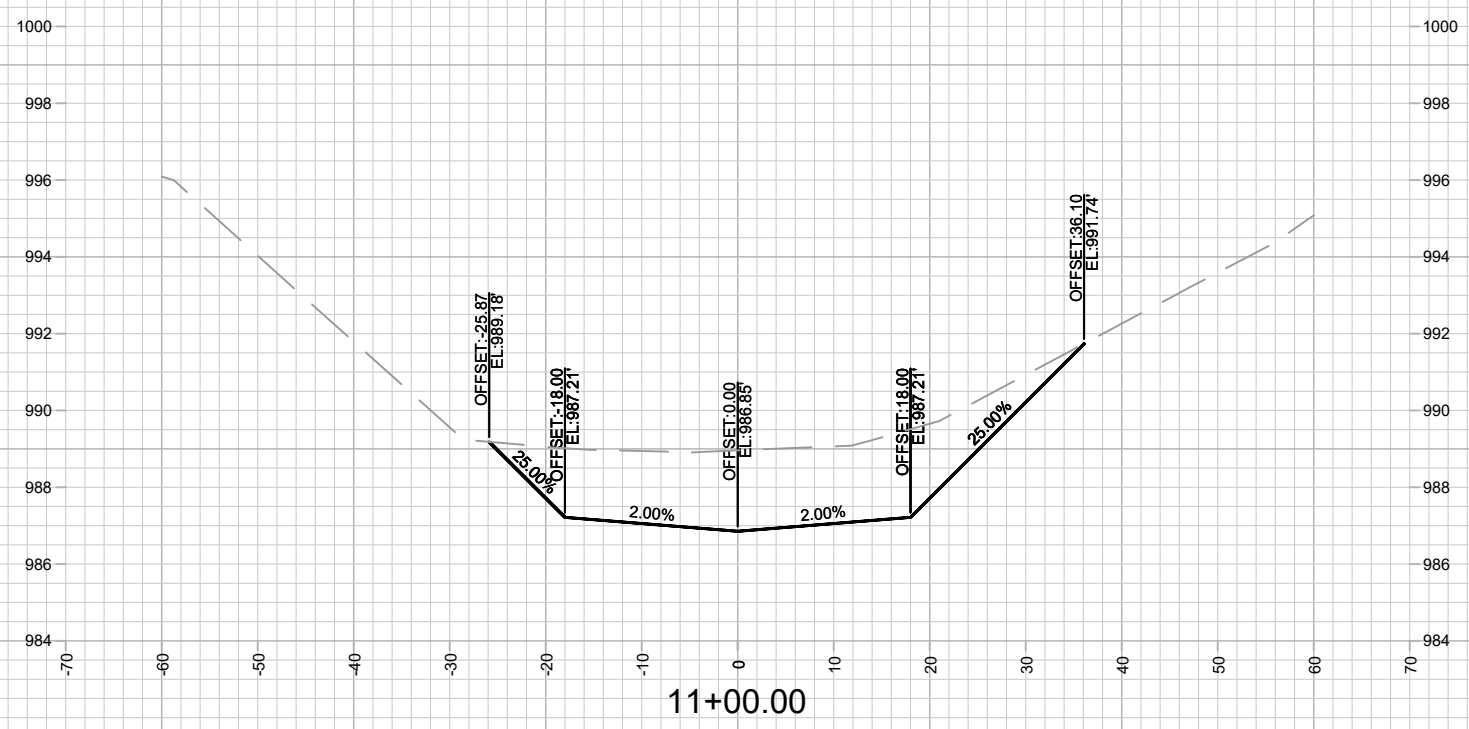
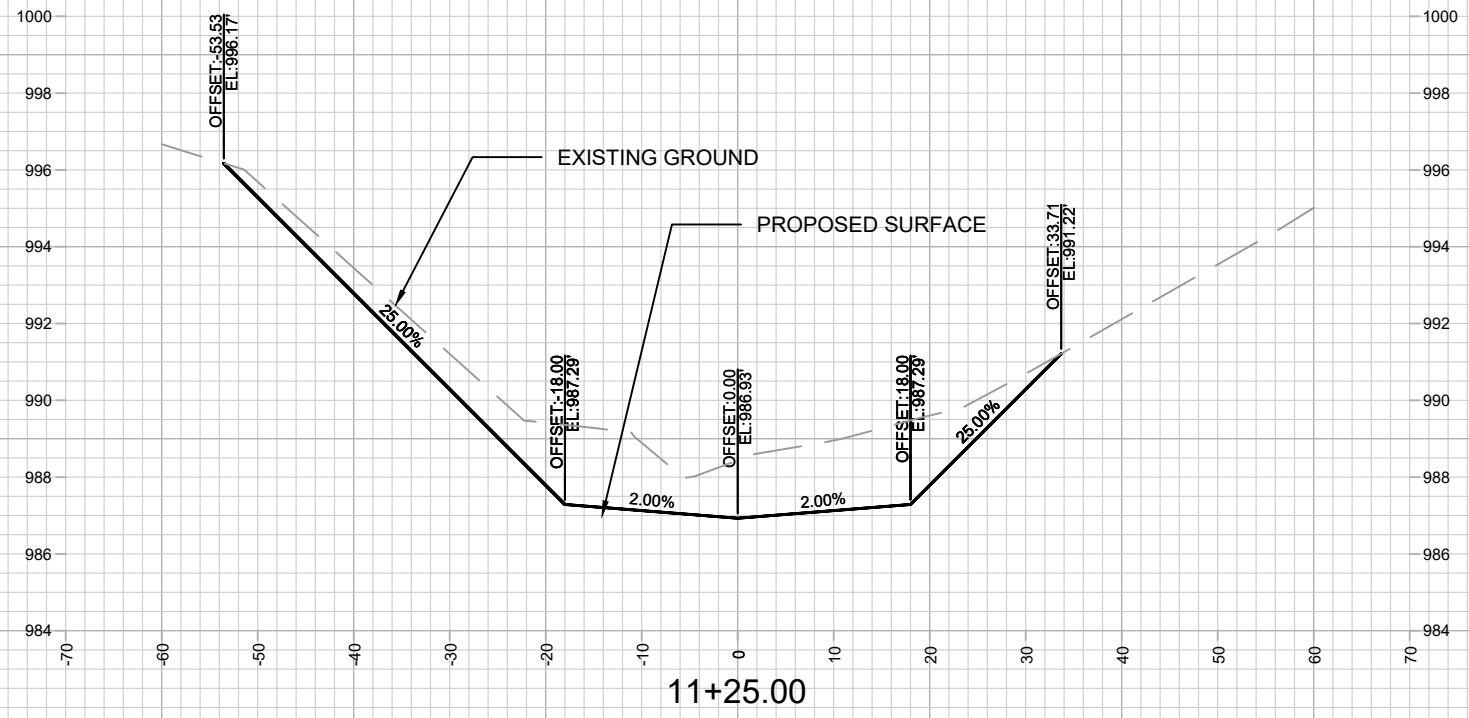
DATE	BY
REVISION	
Designed By: SCL	Date: 5/11/2006 10:19 AM
15426	Scale: 1" = 20'
15426	X14

15426
MADISON, WI
CONTRACT NO: 9588

GREENWAY CROSS SECTION
WEST BADGER MILL GREENWAY IMPROVEMENTS
M:\DESIGN\Projects\15426\CAD\Storm\15426-STM.dwg



15426
X14

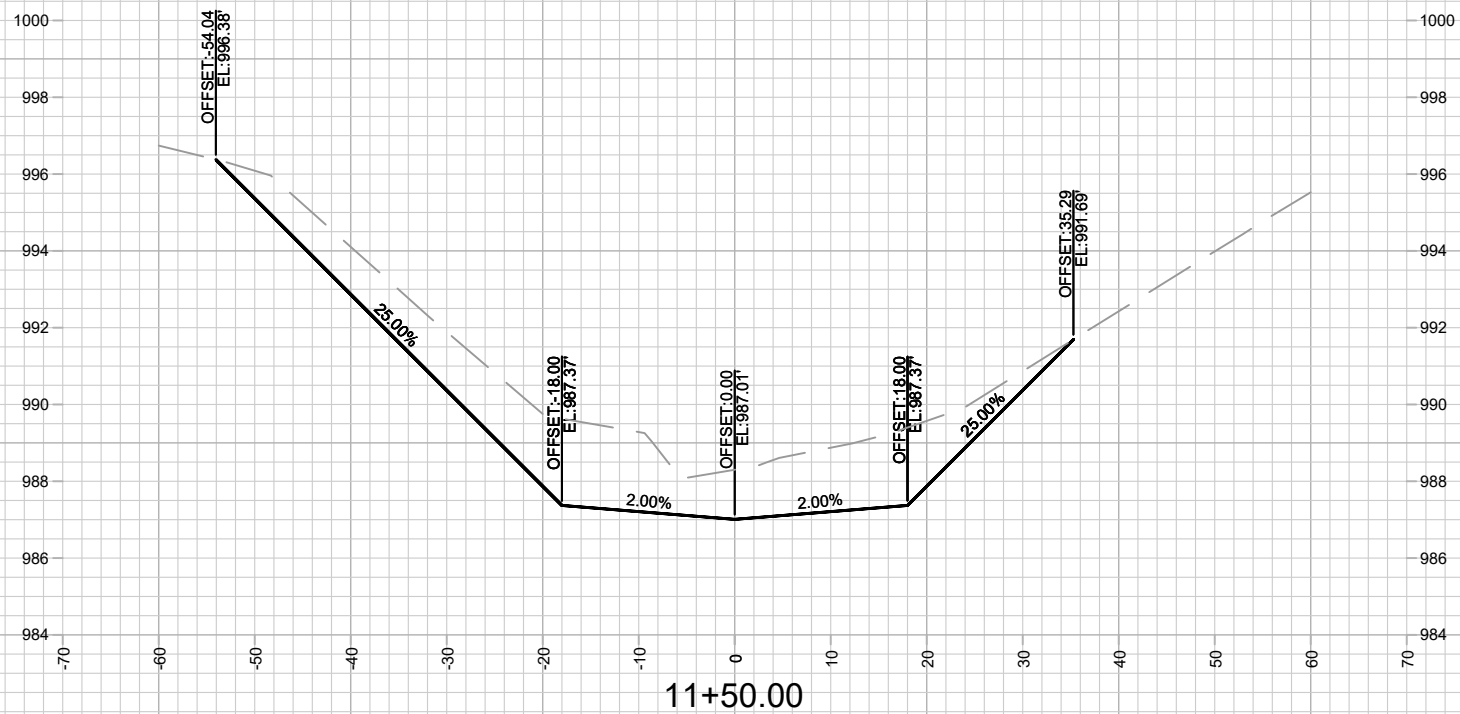
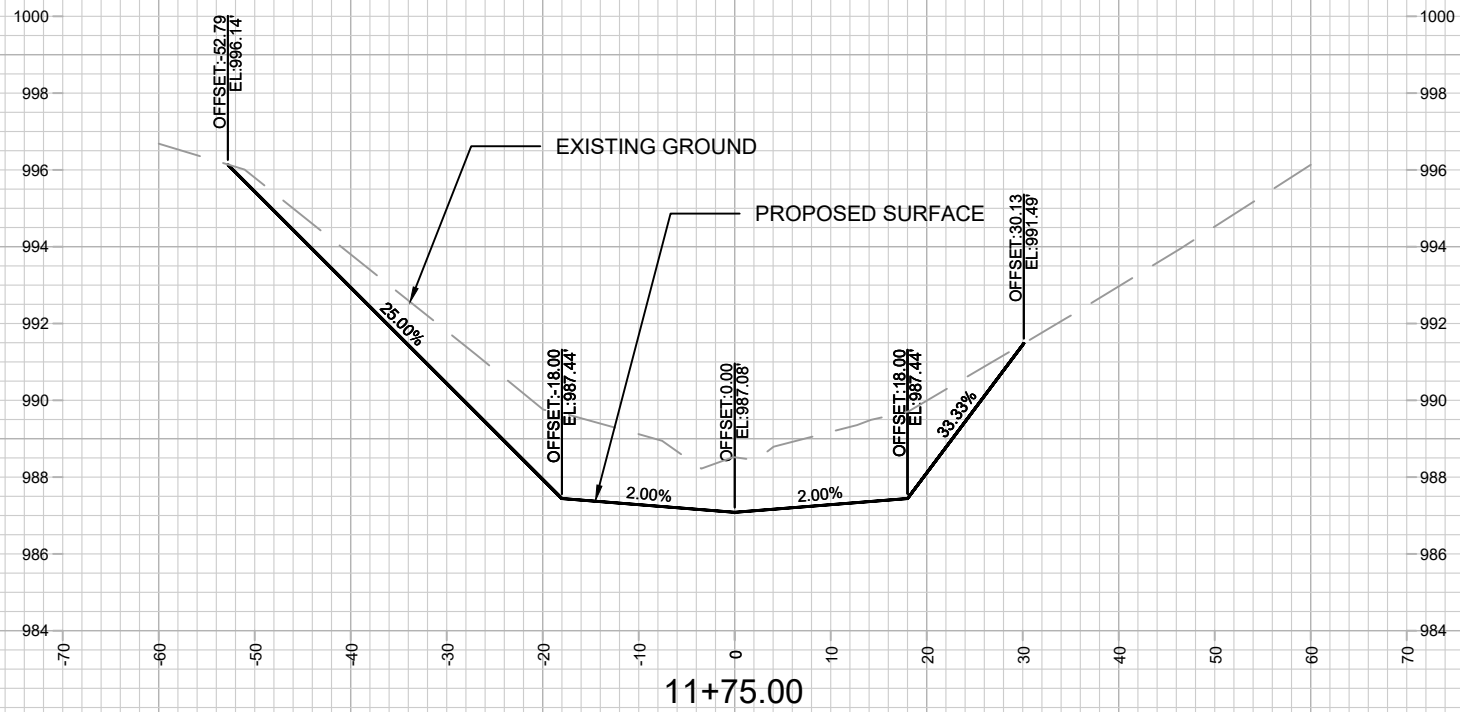


MARK	REVISION	DATE	BY
15426	5/11/2026 10:19 AM		
Designed By: SCL			Scale: 1" = 20'
15426			X15

15426
 GREENWAY CROSS SECTION
 WEST BADGER MILL GREENWAY IMPROVEMENTS
 MADISON, WI
 CONTRACT NO: 9588
 M:\DESIGN\Projects\15426\CAD\Storm\15426-STM.dwg



15426
 X15



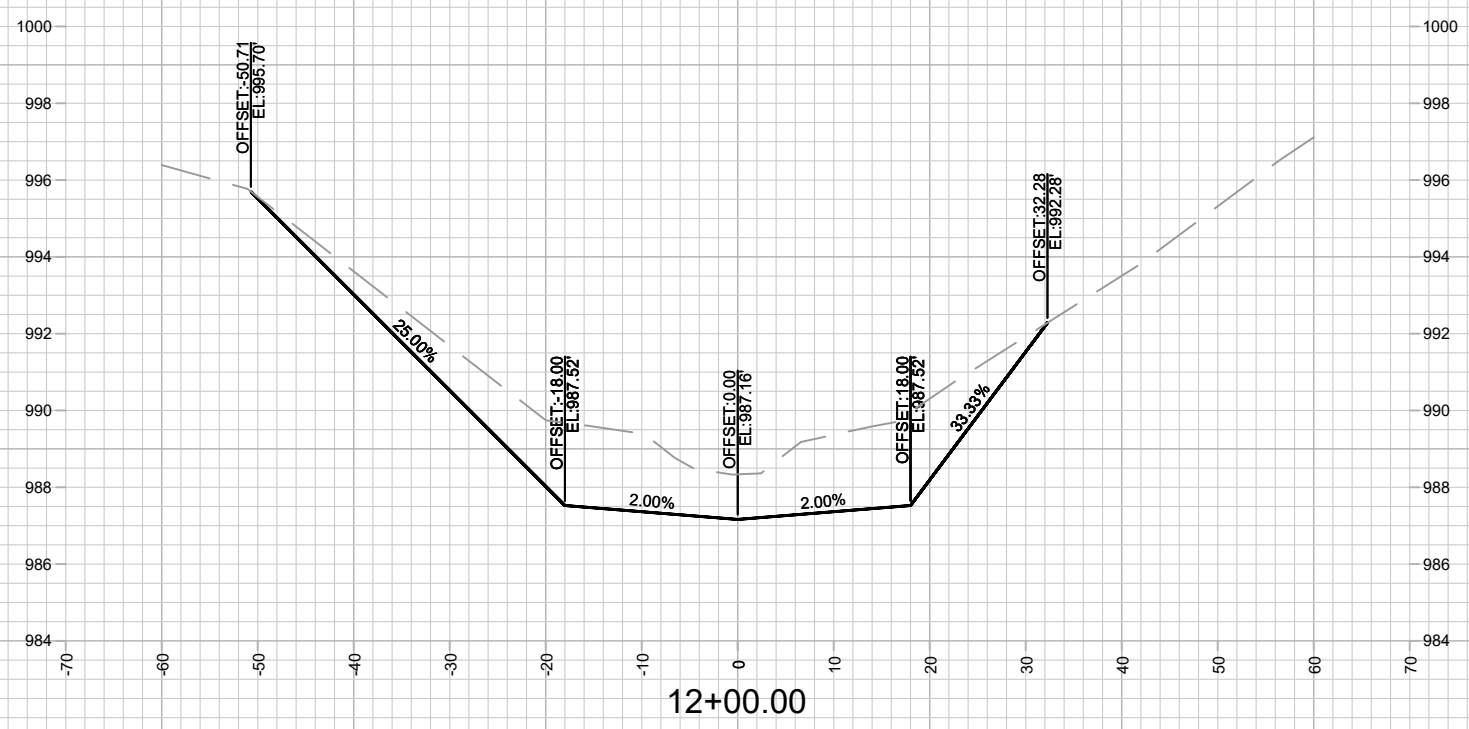
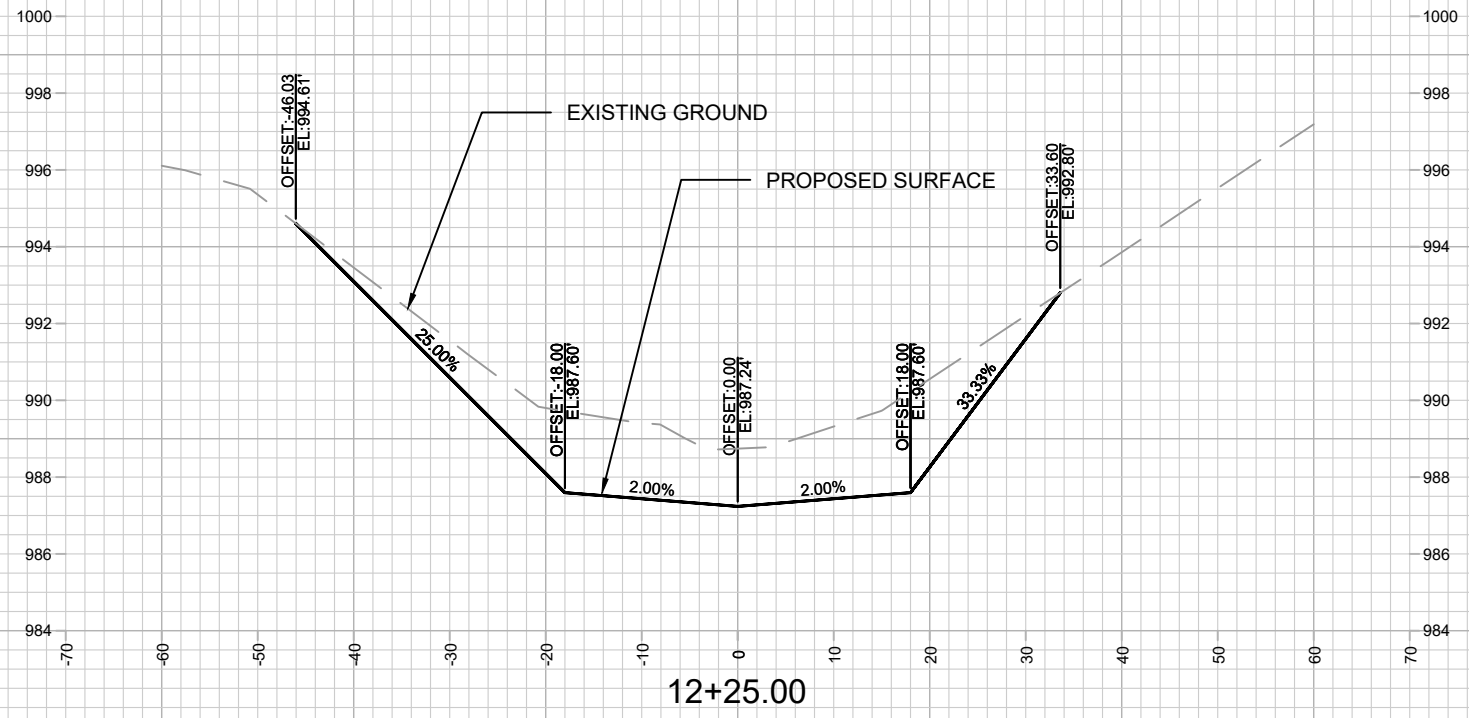
15426
X16

GREENWAY CROSS SECTION
WEST BADGER MILL GREENWAY IMPROVEMENTS

15426
MADISON, WI
CONTRACT NO: 9588

MARK	REVISION	DATE	BY
15426 <td>Designed By: SCL <td>Date: 5/11/2006 10:20 AM <td>Scale: 1" = 20'</td> </td></td>	Designed By: SCL <td>Date: 5/11/2006 10:20 AM <td>Scale: 1" = 20'</td> </td>	Date: 5/11/2006 10:20 AM <td>Scale: 1" = 20'</td>	Scale: 1" = 20'

M:\DESIGN\Projects\15426\CAD\Storm\15426-STM.dwg

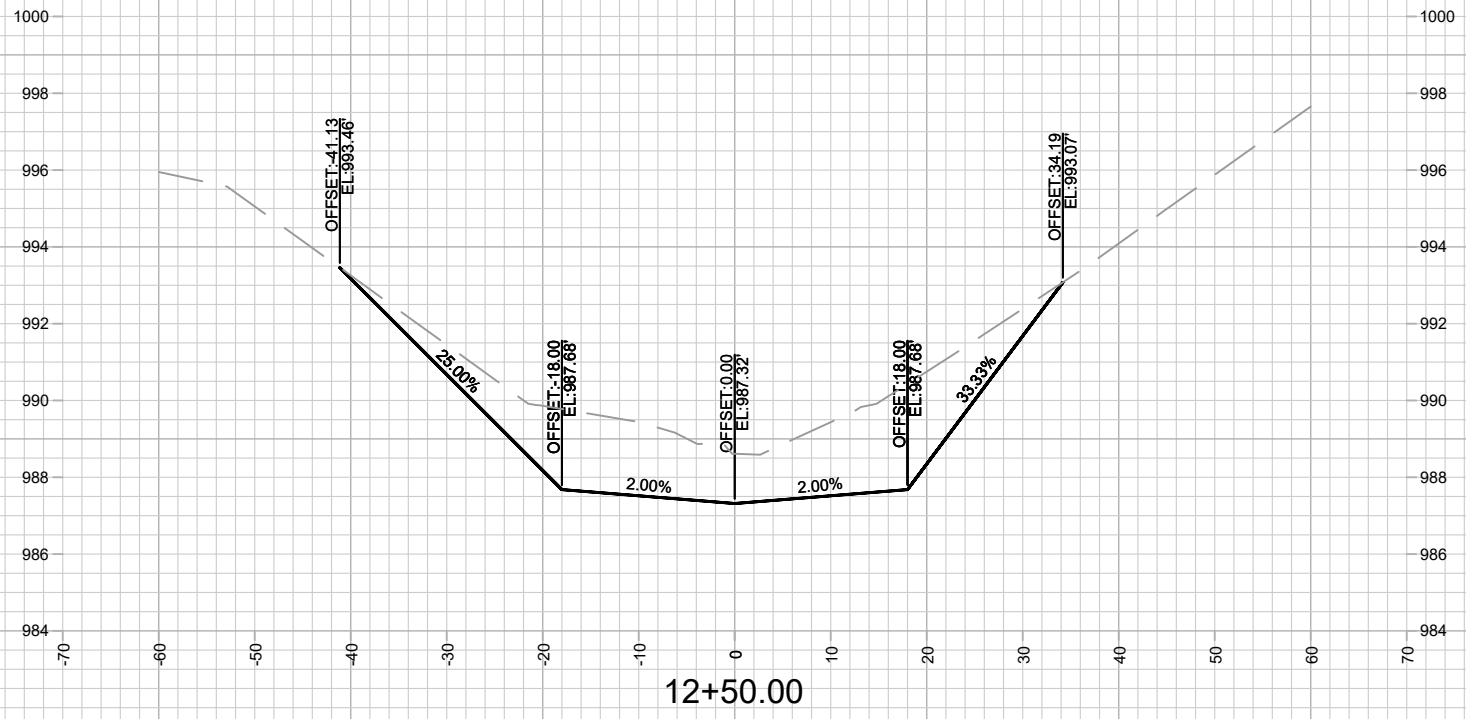
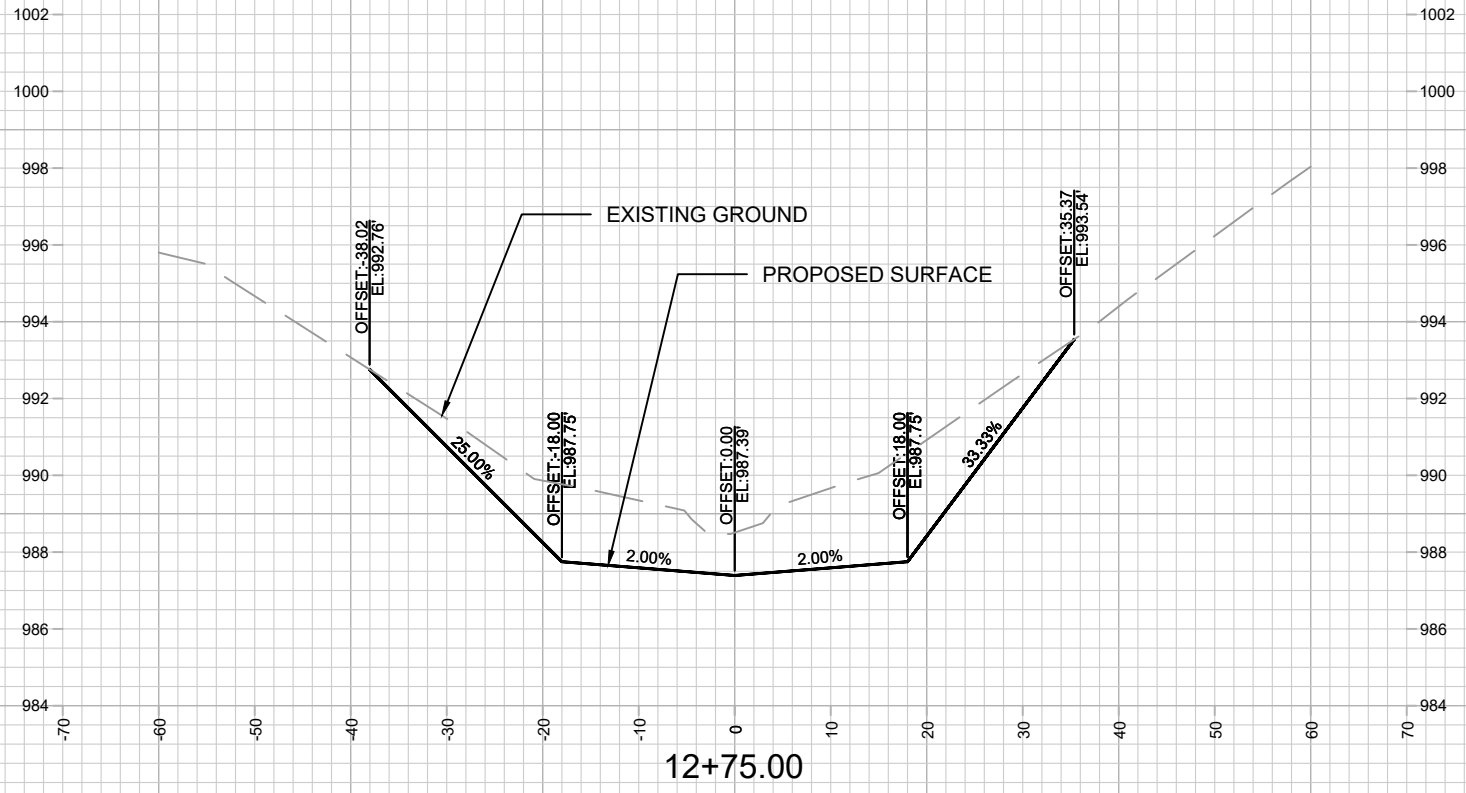


MARK	REVISION	DATE	BY
15426	15426	5/11/2006 10:20 AM	X17

15426
 GREENWAY CROSS SECTION
 WEST BADGER MILL GREENWAY IMPROVEMENTS
 MADISON, WI
 CONTRACT NO: 9588
 M:\DESIGN\Projects\15426\CAD\Storm\15426-STM.dwg



15426
 X17

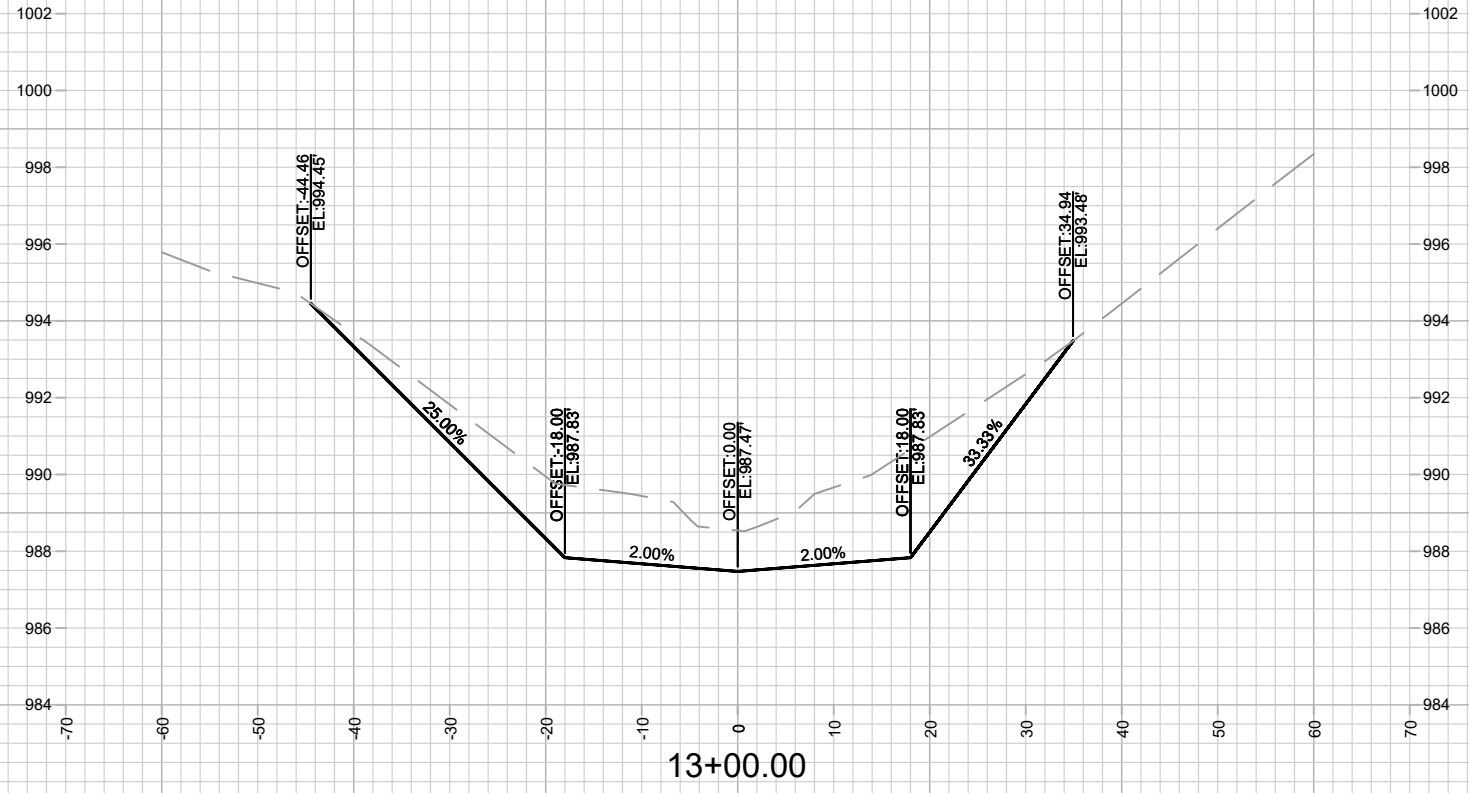
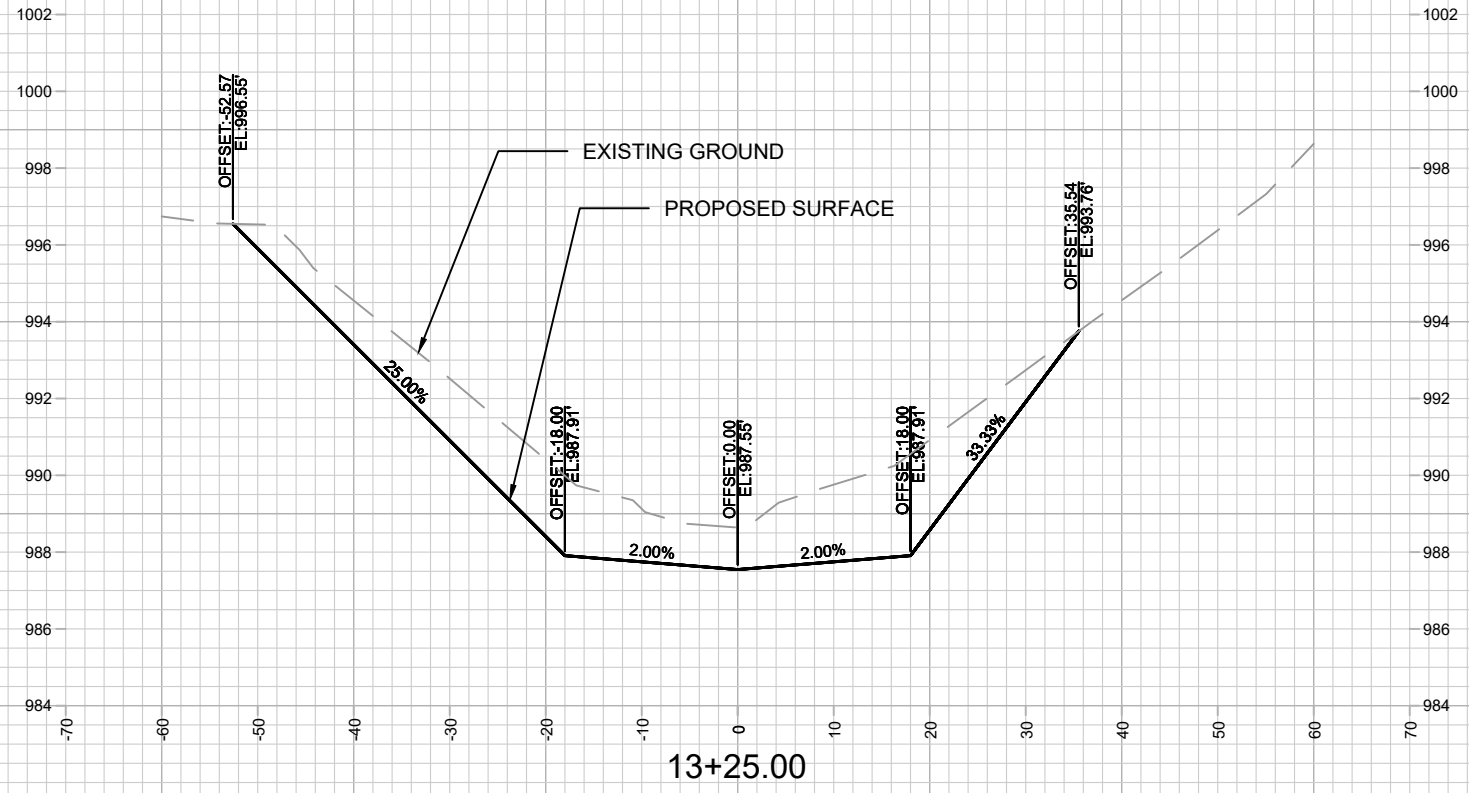


MARK	REVISION	DATE	BY
15426	5/11/2026 10:19 AM		
Designed By: SCL			Scale: 1" = 20'
Contract No: 15426			X18

15426
 GREENWAY CROSS SECTION
 WEST BADGER MILL GREENWAY IMPROVEMENTS
 MADISON, WI
 CONTRACT NO: 9588
 M:\DESIGN\Projects\15426\CAD\Storm\15426-STM.dwg



15426
 X18



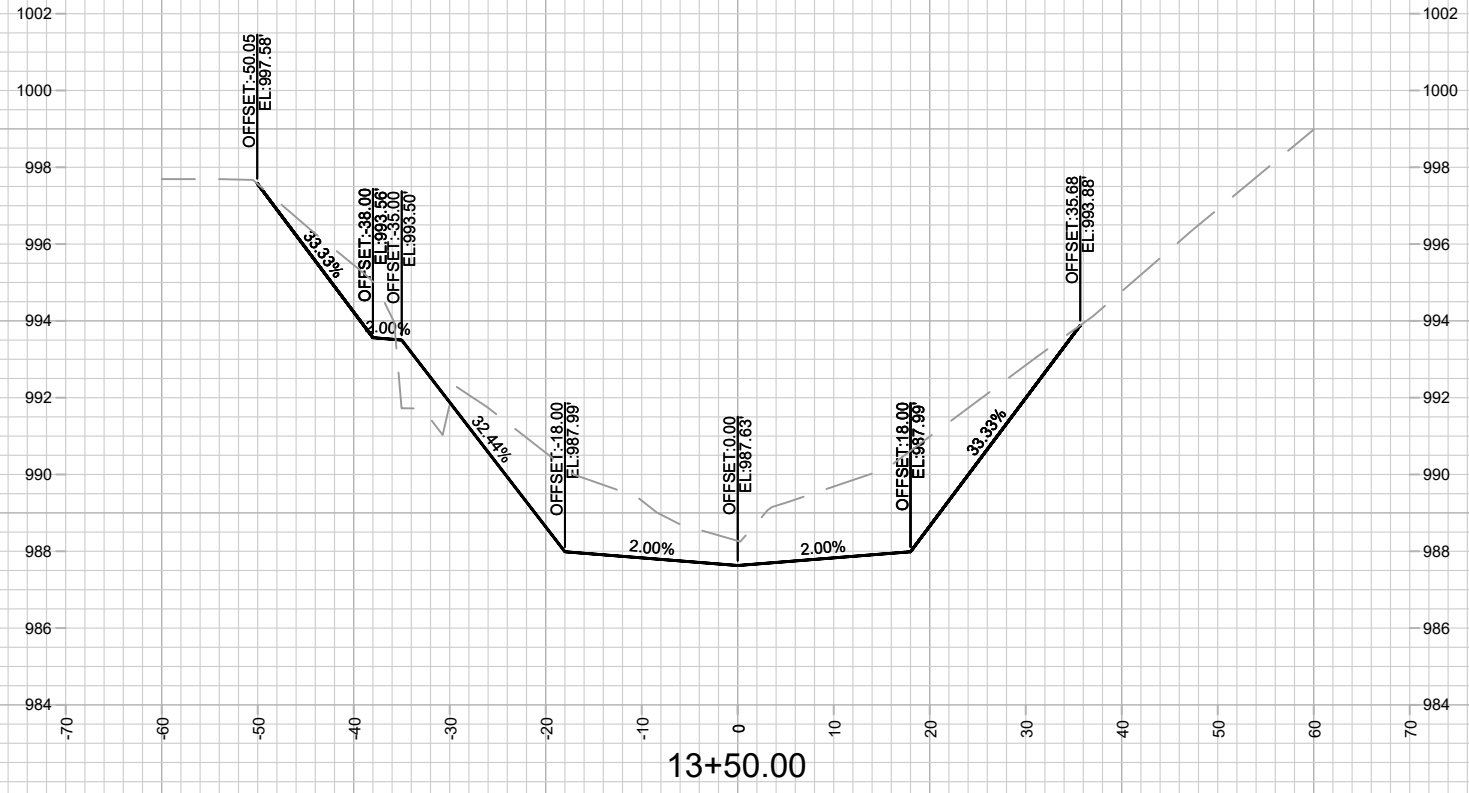
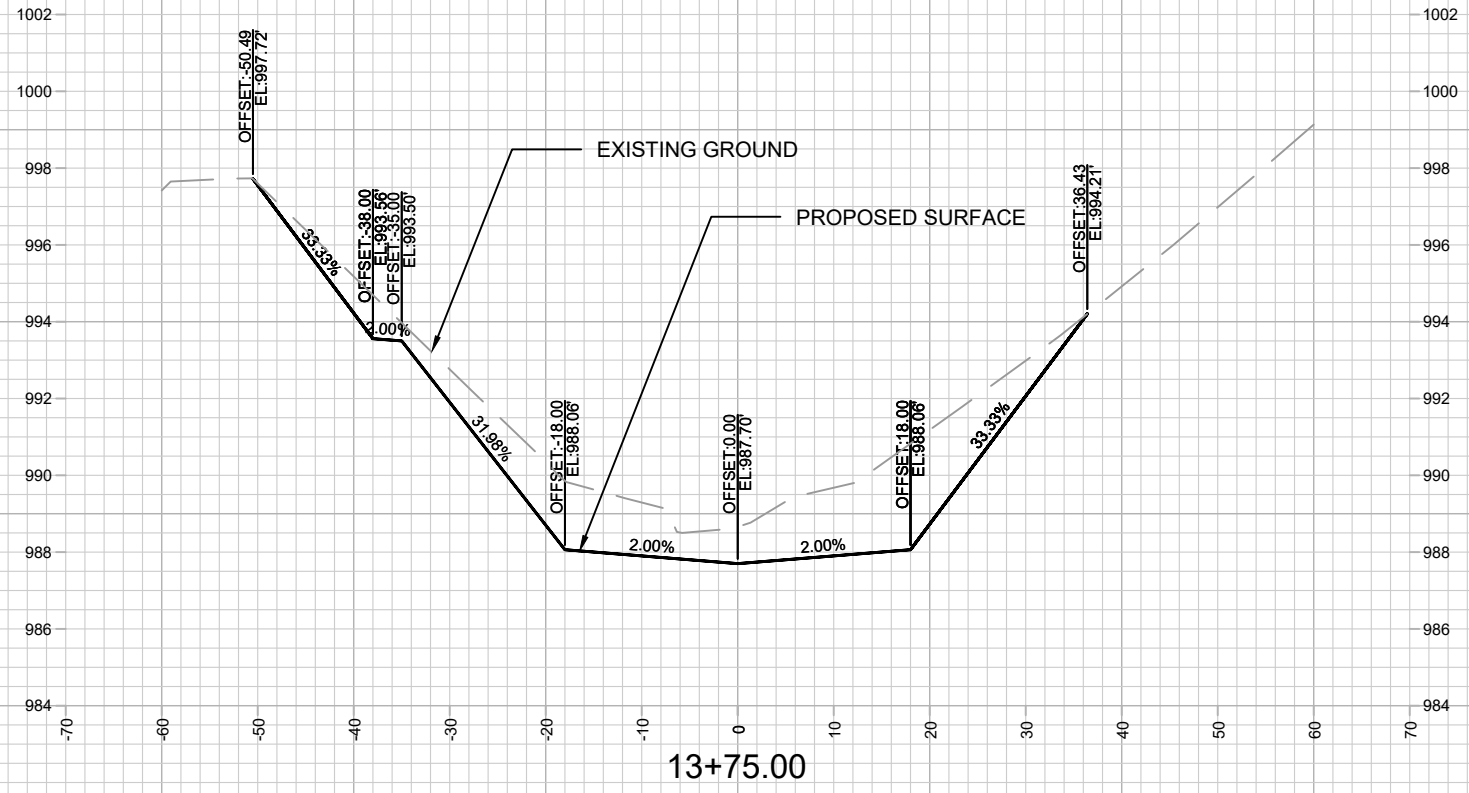
MARK	REVISION	DATE	BY
15426	5/11/2006 10:18 AM		
Designed By: SCL			Scale: 1" = 20'
Contract No: 15426			X19

15426
MADISON, WI
CONTRACT NO: 9588

GREENWAY CROSS SECTION
WEST BADGER MILL GREENWAY IMPROVEMENTS
M:\DESIGN\Projects\15426\CAD\Storm\15426-STM.dwg



15426
X19

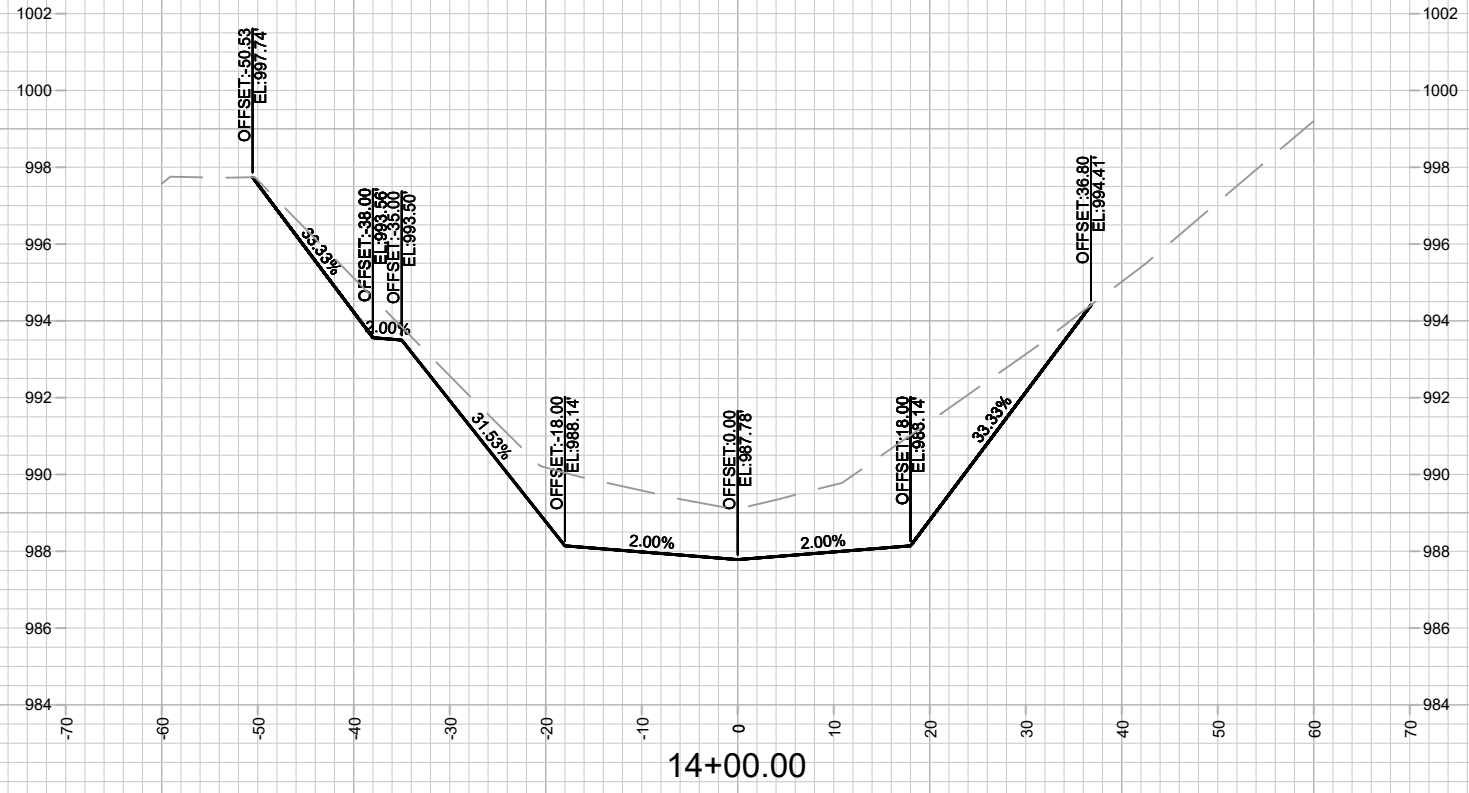
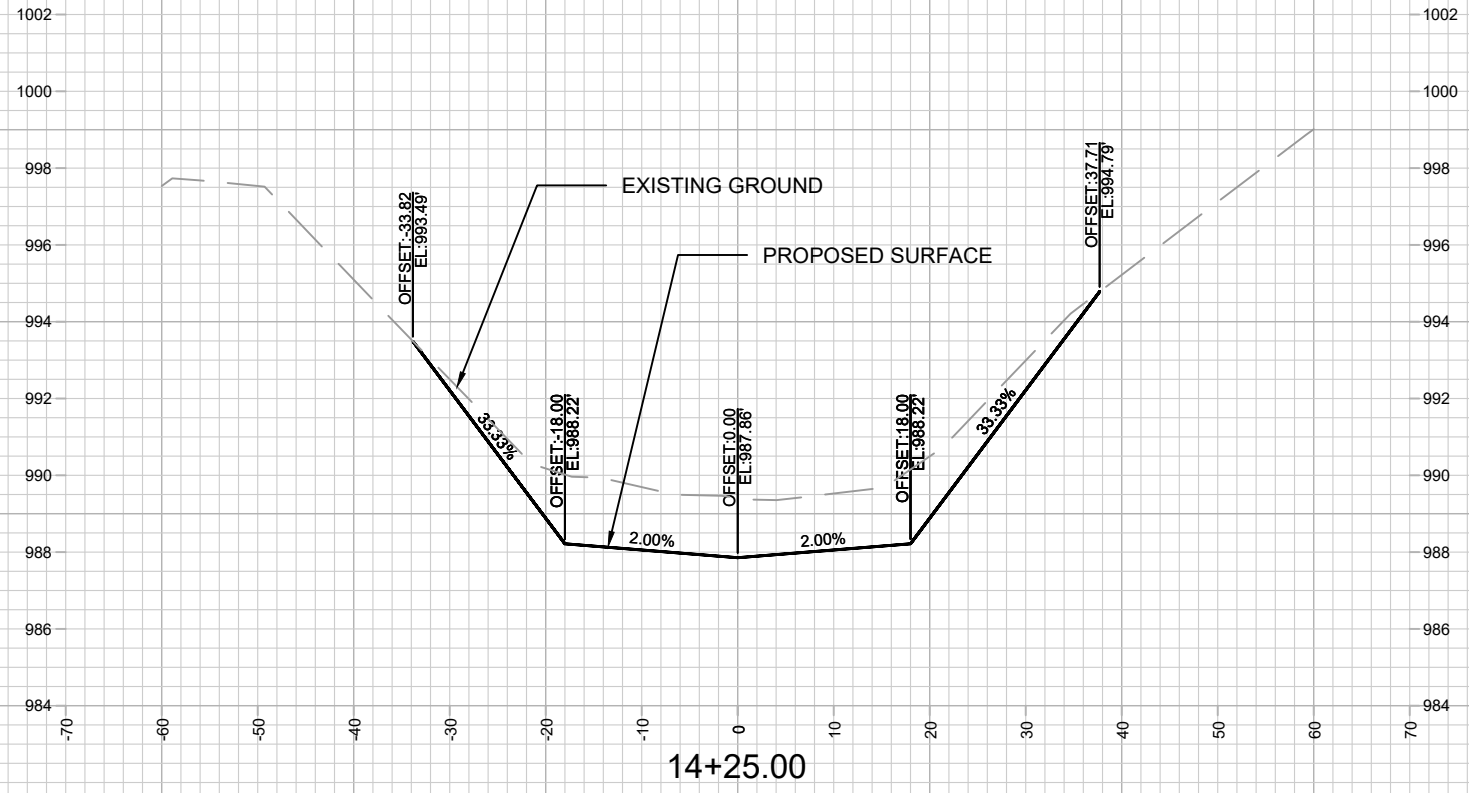


15426
X20

GREENWAY CROSS SECTION
WEST BADGER MILL GREENWAY IMPROVEMENTS
M:\DESIGN\Projects\15426\CAD\Storm\15426-STM.dwg

15426
MADISON, WI
CONTRACT NO: 9588

MARK	REVISION	DATE	BY
15426 <td>Designed By: SCL <td>Date: 5/11/2006 10:21 AM <td>Scale: 1" = 20'</td> </td></td>	Designed By: SCL <td>Date: 5/11/2006 10:21 AM <td>Scale: 1" = 20'</td> </td>	Date: 5/11/2006 10:21 AM <td>Scale: 1" = 20'</td>	Scale: 1" = 20'
			X20



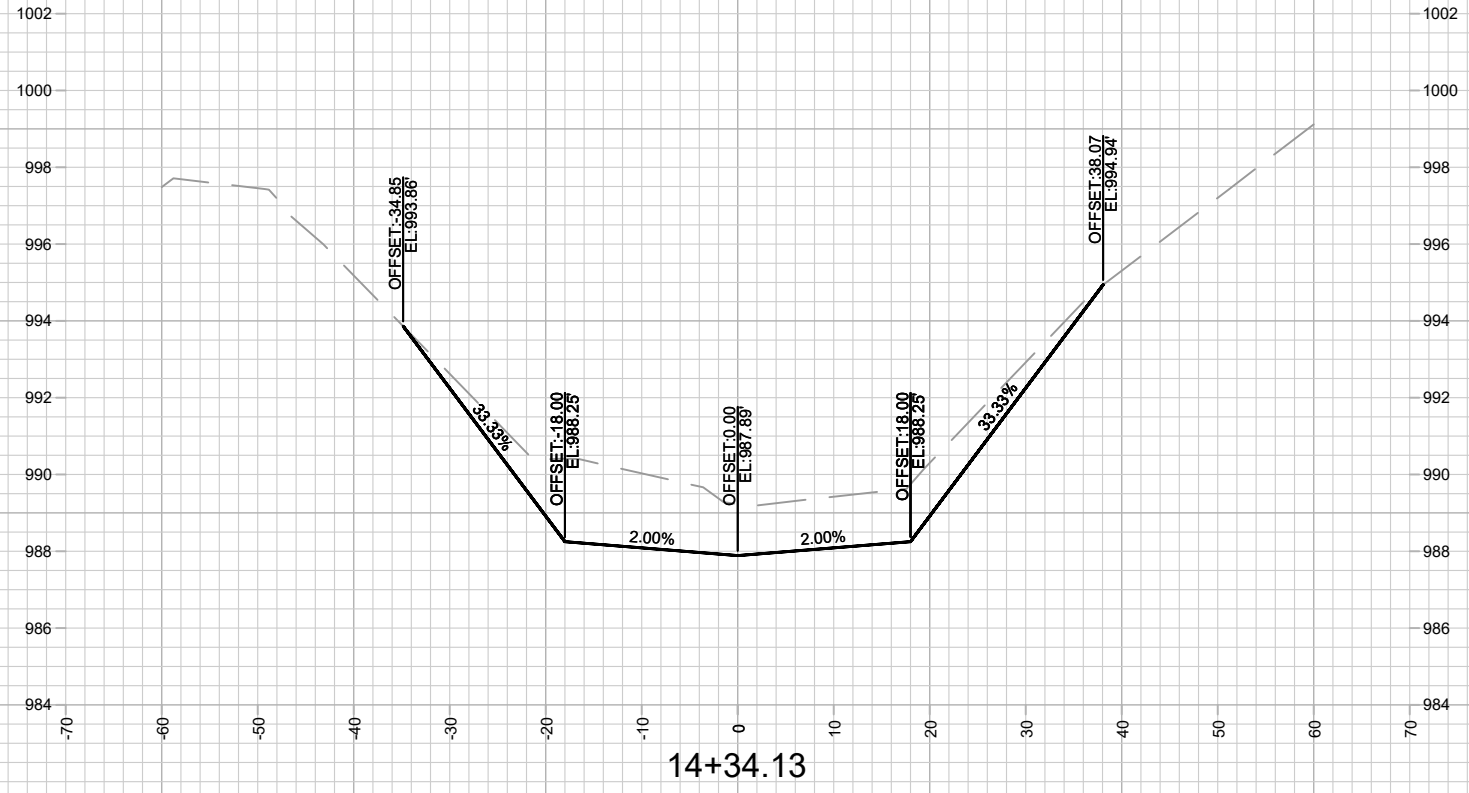
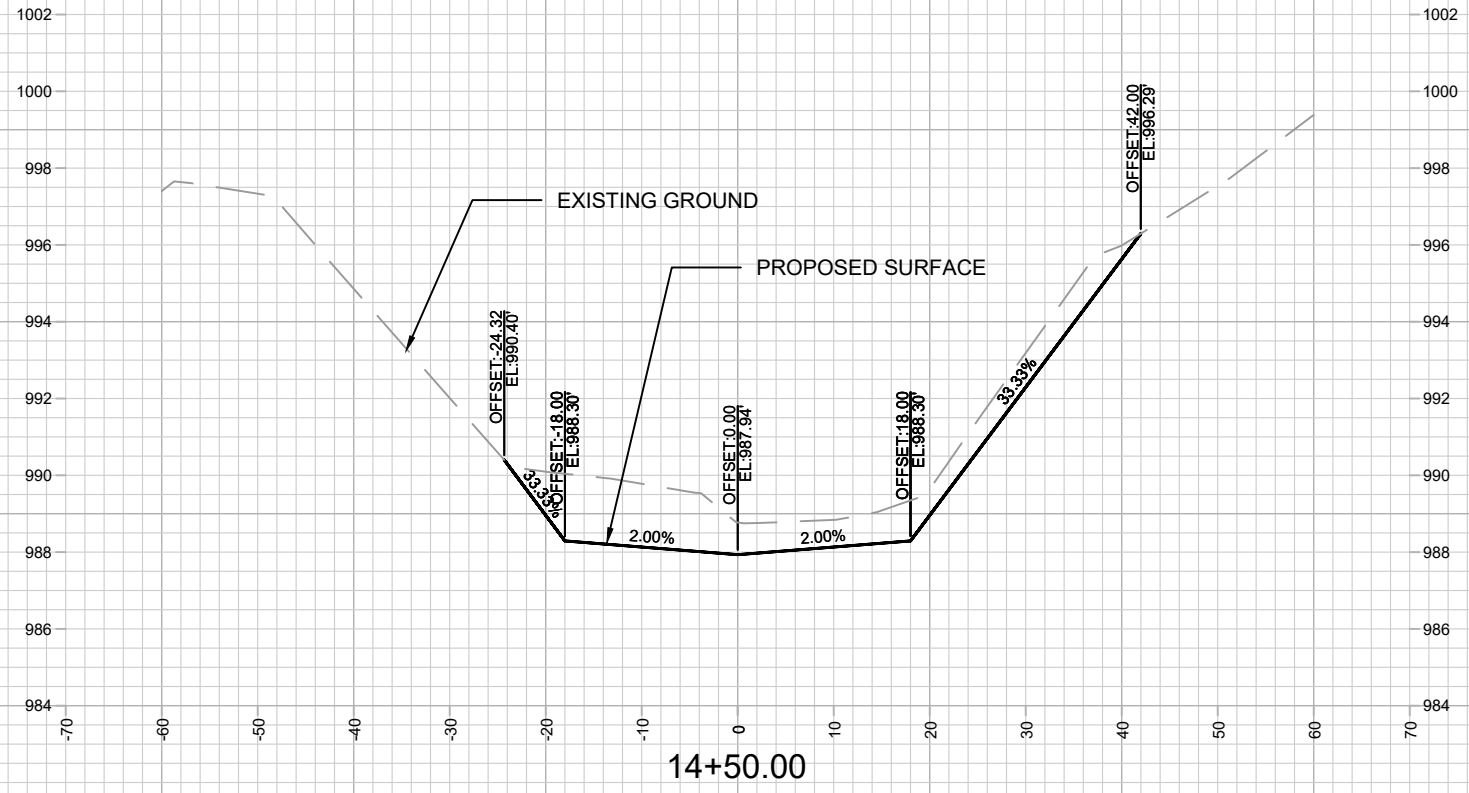
MARK	REVISION	DATE	BY

15426
MADISON, WI
CONTRACT NO: 9588

GREENWAY CROSS SECTION
WEST BADGER MILL GREENWAY IMPROVEMENTS
M:\DESIGN\Projects\15426\CAD\Storm\15426-STM.dwg



15426
X21



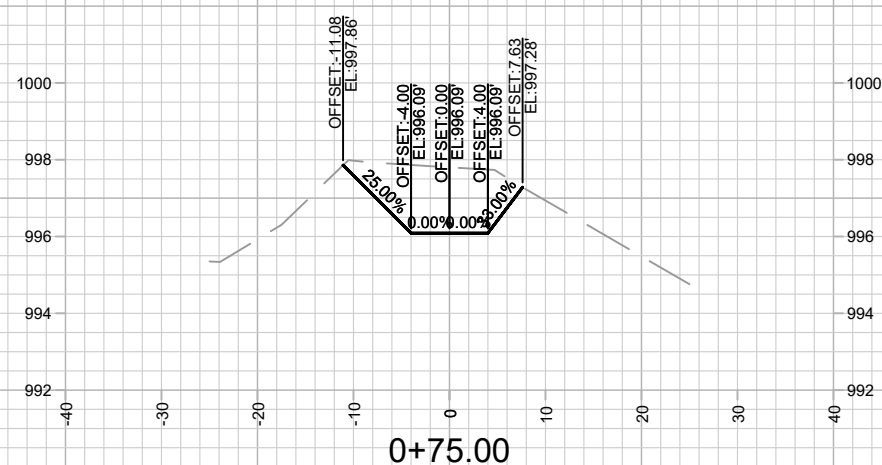
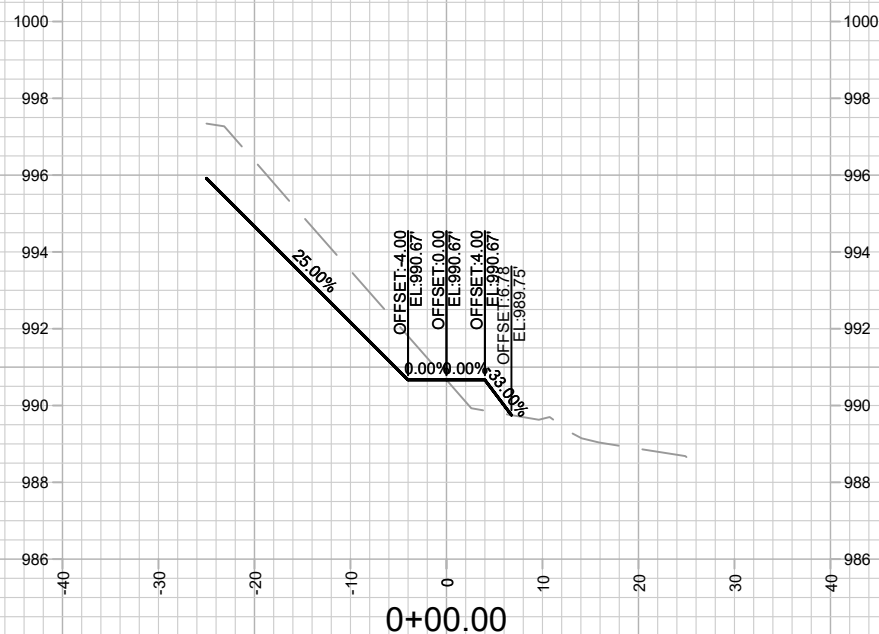
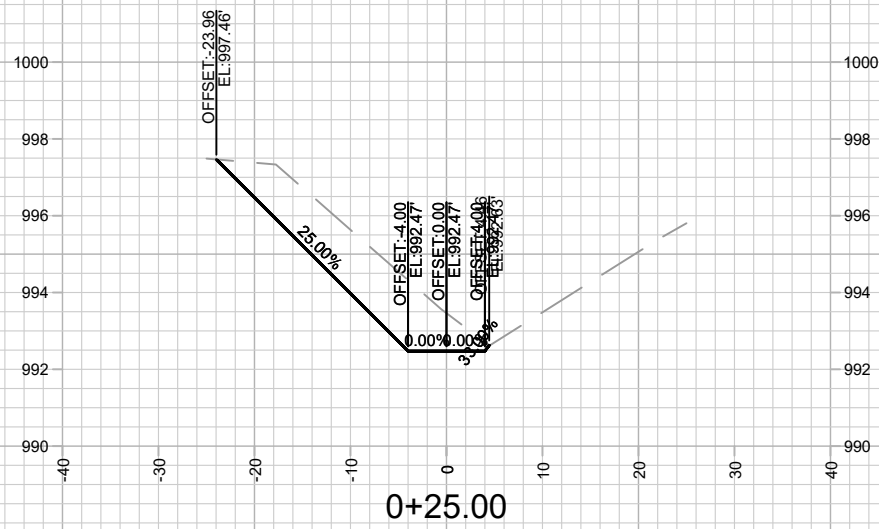
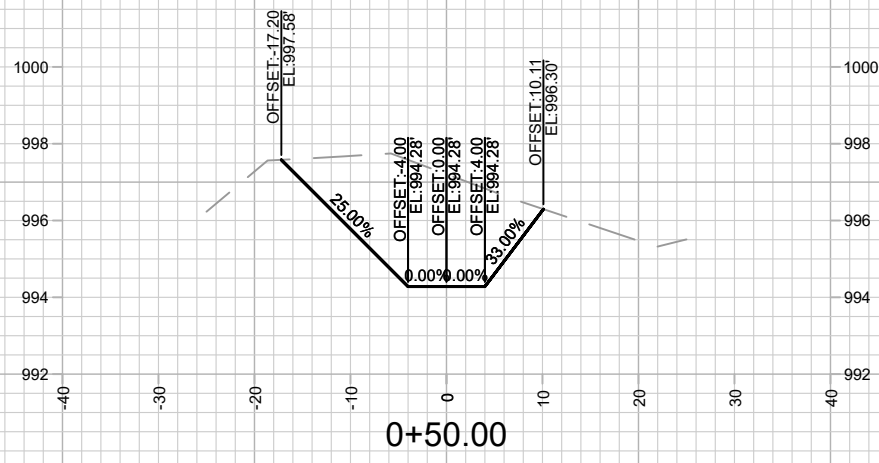
MARK	REVISION	DATE	BY
15426	5/11/2006 10:20 AM		X22

15426
 MADISON, WI
 CONTRACT NO: 9588

GREENWAY CROSS SECTION
 WEST BADGER MILL GREENWAY IMPROVEMENTS
 M:\DESIGN\Projects\15426\CAD\Storm\15426-STM.dwg



15426
 X22



15426
X23

SWALE CROSS SECTION
WEST BADGER MILL GREENWAY IMPROVEMENTS
M:\DESIGN\Projects\15426\CAD\Storm\15426-STM.dwg

15426
MADISON, WI
CONTRACT NO: 9588

MARK	REVISION	DATE	BY
15426	Designed By: SCL	Date: 5/11/2026 10:18 AM	Scale: 1" = 20'
			X23