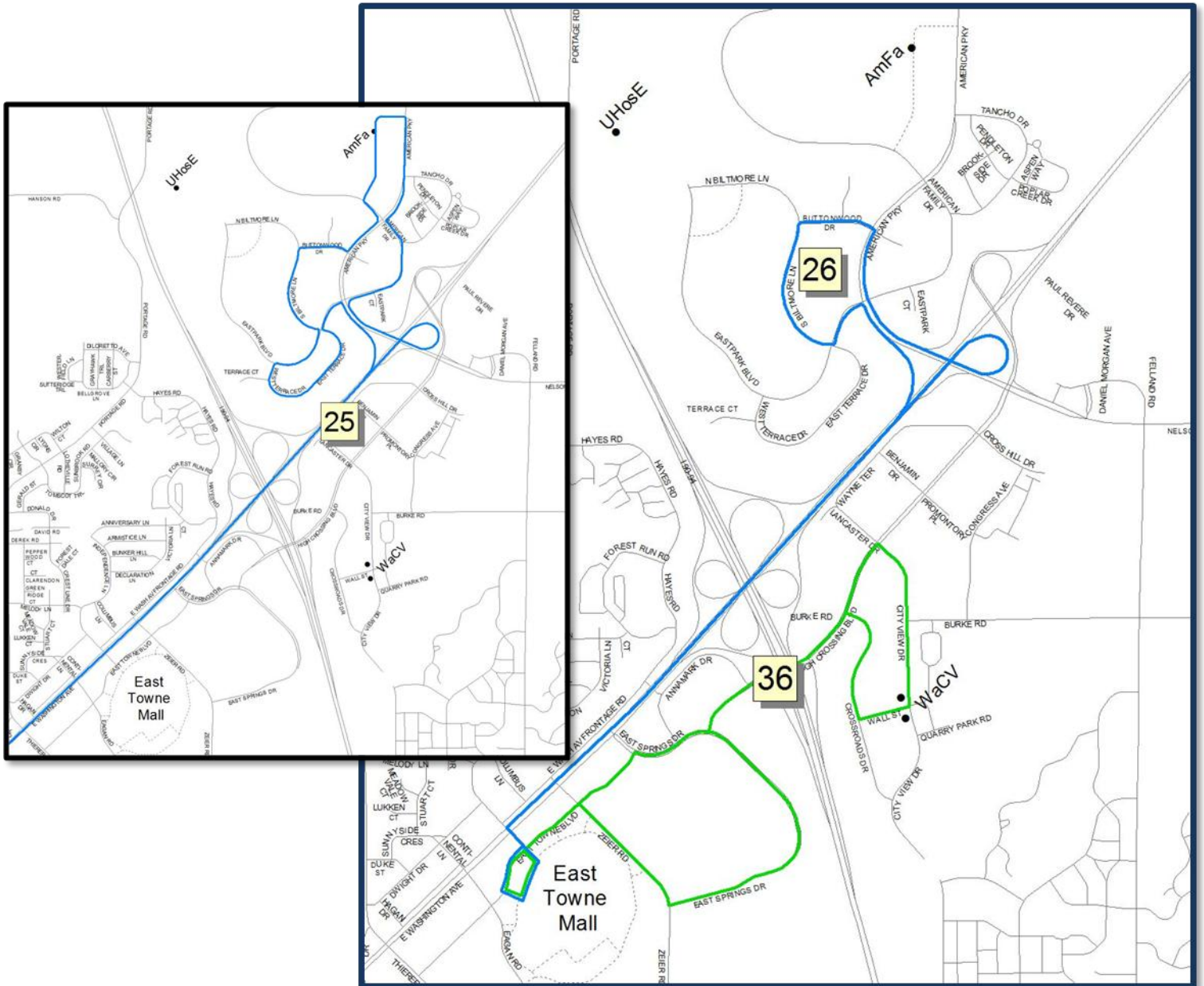


Proposed Revisions to Routes 26 & 36

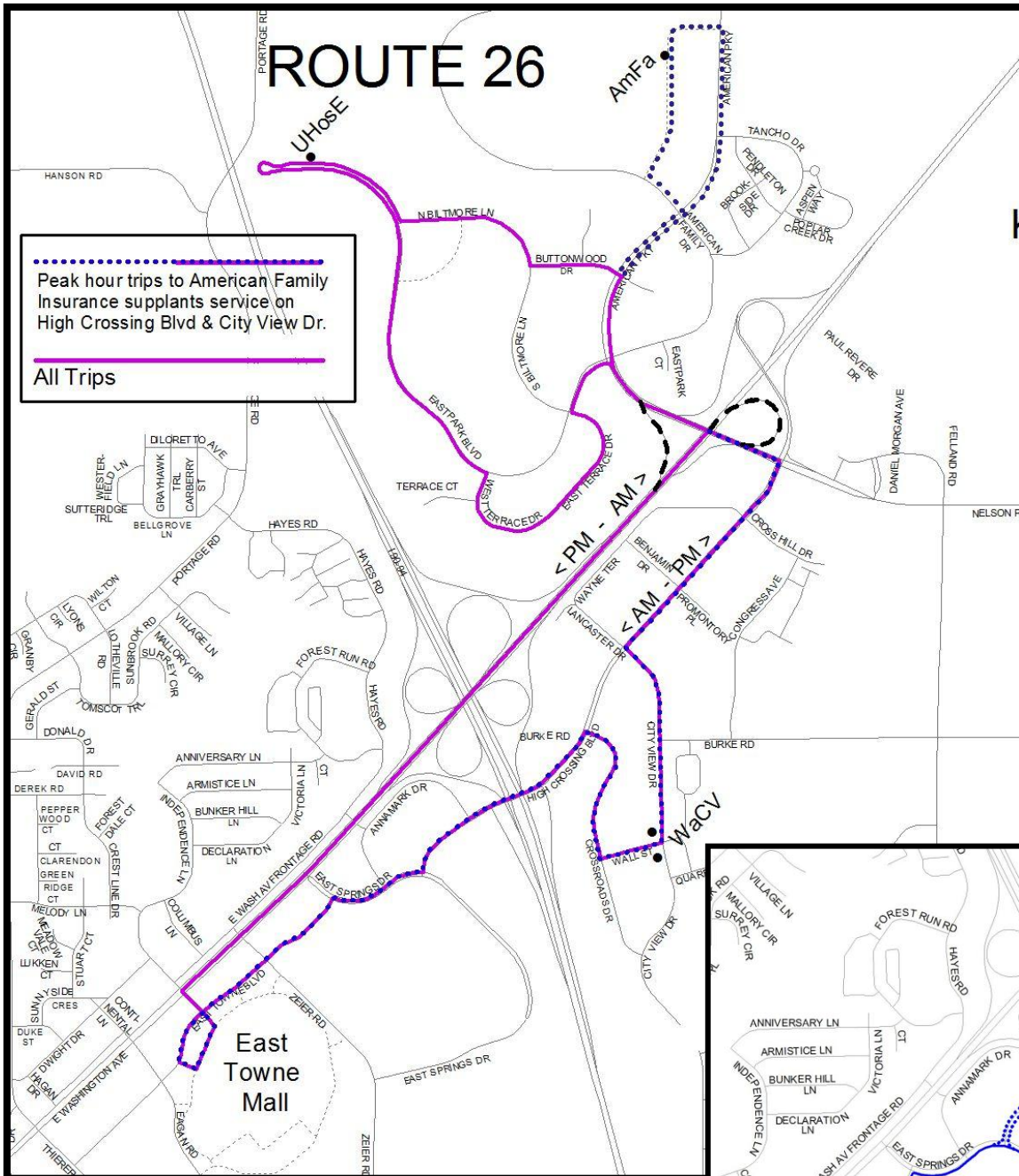
Current Service

The bus stop at East Towne Mall functions as a transfer point and “end of the line” for routes 6, 20, 25, 26, 30 and 36. Route 25 provides limited stop service between the Capitol Square and the American Center during peak periods (left map). Currently, Route 26 replaces the American Center loop of Route 25 during off-peak periods (right map). No service is provided to the “UW Hospital East” (UHosE on the maps).



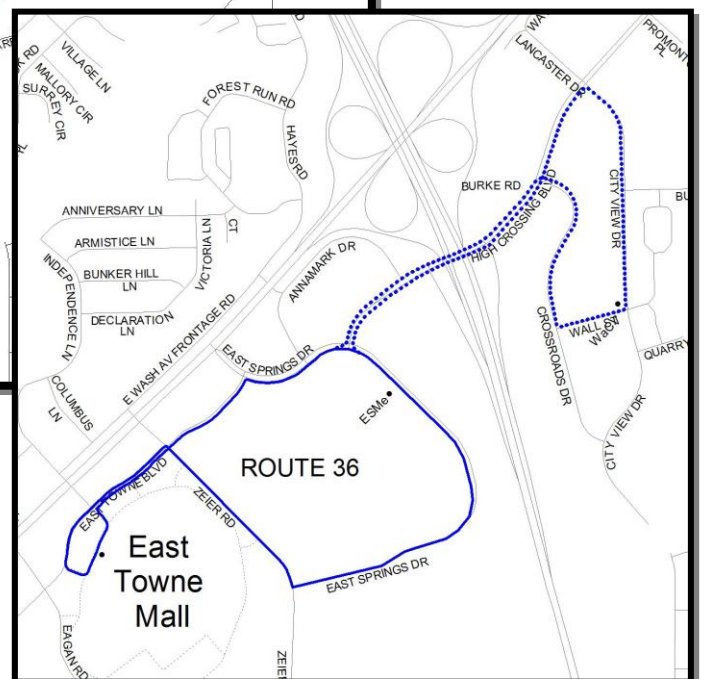
Proposed Service

Route 26 would be expanded to serve the new UW Hospital, and also locations such as Herzing College and the UW Health Clinic along East Springs Dr. During peak periods, route 26 would serve American Family headquarters, and Route 36 would serve the Wall and City View loop. Off peak, route 26 would serve the Wall and City View loop, while route 36 would operate a shorter loop focused on East Springs Drive. Route 26 would always serve UW Hospital East, along with the rest of the route shown with the solid purple line.



Route 36 (inset) expands during peak periods to cover the City View Loop while Route 26 is redirected to serve the American Family Insurance Headquarters building.

Route 36 will otherwise run the shorter loop following the solid line in the map (right).



26 Weekday – American Center Loop

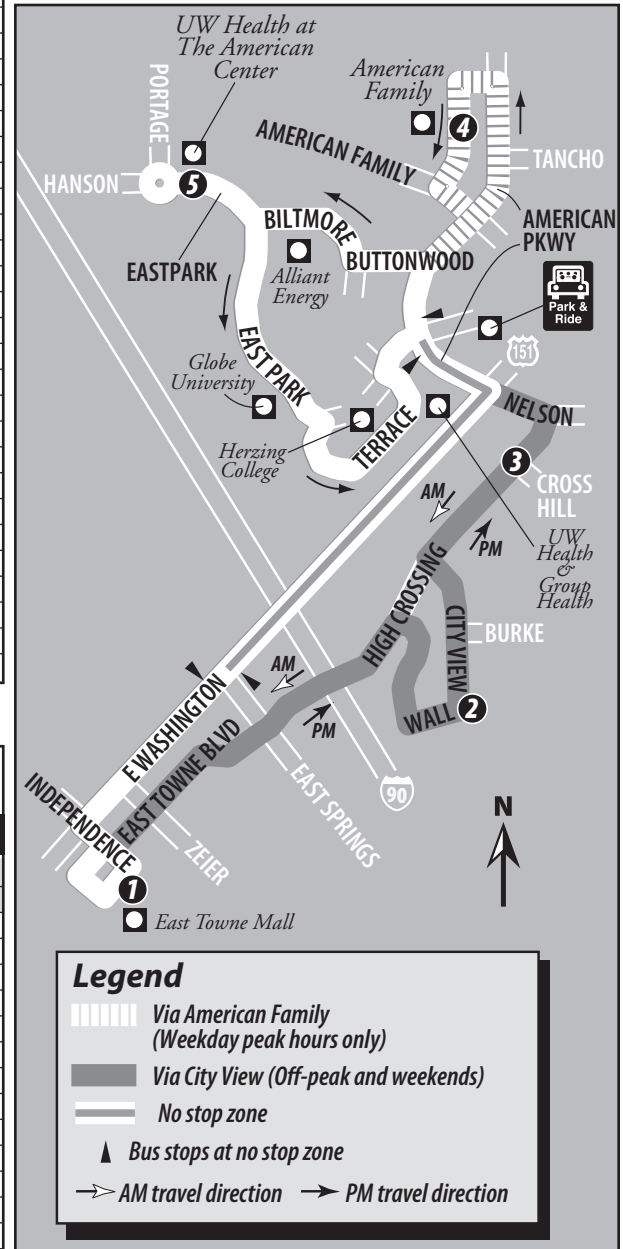
Route 26

Comes From Route	East Towne Mall	City View Dr. and Wall St.	High Crossing Blvd. and Cross Hill Dr.	American Family Campus	Eastpark Bl. at UW Health – American Center	High Crossing Blvd. and Cross Hill Dr.	City View Dr. and Wall St.	East Towne Mall	Turns Into Route
	1	2	3	4	5	3	2	1	
G	6:27	:	:	:	6:36	6:41	6:44	6:52	26
26	6:57	:	:	:	7:06	7:11	7:14	7:22	26
26	7:27	:	:	7:36	7:40	:	:	7:51	26
26	7:57	:	:	8:06	8:10	:	:	8:21	26
26	8:27	:	:	8:36	8:40	:	:	8:51	26
26	8:57	:	:	:	9:06	9:11	9:14	9:22	26
26	9:27	:	:	:	9:36	9:41	9:44	9:52	26
26	9:57	:	:	:	10:06	10:11	10:14	10:22	26
26	10:27	:	:	:	10:36	10:41	10:44	10:52	26
26	10:57	:	:	:	11:06	11:11	11:14	11:22	26
26	11:27	:	:	:	11:36	11:41	11:44	11:52	26
26	11:57	:	:	:	12:06	12:11	12:14	12:22	26
26	12:27	12:33	12:36	:	12:42	:	:	12:52	26
26	12:57	1:03	1:06	:	1:12	:	:	1:22	26
26	1:27	1:33	1:36	:	1:42	:	:	1:52	26
26	1:57	2:03	2:06	:	2:12	:	:	2:22	26
26	2:27	2:33	2:36	:	2:42	:	:	2:52	26
26	2:57	3:03	3:06	:	3:12	:	:	3:22	26
26	3:27	3:33	3:36	:	3:42	:	:	3:52	26
26	3:57	4:03	4:06	:	4:12	:	:	4:22	26
26	4:27	:	:	4:36	4:40	:	:	4:51	26
26	4:57	:	:	5:06	5:10	:	:	5:21	26
26	5:27	:	:	5:36	5:40	:	:	5:51	26
26	5:57	6:03	6:06	:	6:12	:	:	6:22	26
26	6:27	6:33	6:36	:	6:42	:	:	6:52	26
26	6:57	7:03	7:06	:	7:12	:	:	7:22	26
26	7:27	7:33	7:36	:	7:42	:	:	7:52	26
26	7:57	8:03	8:06	:	8:12	:	:	8:22	26
26	8:27	8:33	8:36	:	8:42	:	:	8:52	26
26	8:57	9:03	9:06	:	9:12	:	:	9:22	26
26	9:27	9:32	9:35	:	9:40	:	:	9:49	26
26	9:57	10:02	10:05	:	10:10	:	:	10:19	G

26 Saturday/Sunday/Holiday – American Center Loop

Comes From Route	East Towne Mall	City View Dr. and Wall St.	High Crossing Blvd. and Cross Hill Dr.	Eastpark Bl. at UW Health – American Center	High Crossing Blvd. and Cross Hill Dr.	City View Dr. and Wall St.	East Towne Mall	Turns Into Route
	1	2	3	4	5	6	7	
G	7:27 &	:	:	7:36	7:41	7:44	7:52	26
26	7:57 &	:	:	8:06	8:11	8:14	8:22	26
^ 26	8:27	:	:	8:36	8:41	8:44	8:52	26
26	8:57	:	:	9:06	9:11	9:14	9:22	26
26	9:27	:	:	9:36	9:41	9:44	9:52	26
26	9:57	:	:	10:06	10:11	10:14	10:22	26
26	10:27	:	:	10:36	10:41	10:44	10:52	26
26	10:57	:	:	11:06	11:11	11:14	11:22	26
26	11:27	:	:	11:36	11:41	11:44	11:52	26
26	11:57	:	:	12:06	12:11	12:14	12:22	26
26	12:27	12:33	12:36	12:42	:	:	12:52	26
26	12:57	1:03	1:06	1:12	:	:	1:22	26
26	1:27	1:33	1:36	1:42	:	:	1:52	26
26	1:57	2:03	2:06	2:12	:	:	2:22	26
26	2:27	2:33	2:36	2:42	:	:	2:52	26
26	2:57	3:03	3:06	3:12	:	:	3:22	26
26	3:27	3:33	3:36	3:42	:	:	3:52	26
26	3:57	4:03	4:06	4:12	:	:	4:22	26
26	4:27	4:33	4:36	4:42	:	:	4:52	26
26	4:57	5:03	5:06	5:12	:	:	5:22	26
26	5:27	5:33	5:36	5:42	:	:	5:52	26
26	5:57	6:03	6:06	6:12	:	:	6:22	26/G
26	6:27 *	6:33	6:36	6:42	:	:	6:52	26
26	6:57 *	7:03	7:06	7:12	:	:	7:22	26
26	7:27 *	7:33	7:36	7:42	:	:	7:52	26
26	7:57 *	8:03	8:06	8:12	:	:	8:22	26
26	8:27 *	8:33	8:36	8:42	:	:	8:52	26
26	8:57 *	9:03	9:06	9:12	:	:	9:22	26
26	9:27 *	9:32	9:35	9:40	:	:	9:49	G

DRAFT



This route has a no stop zone. See map for details.

- > Bus comes from garage on Sundays.
- ^ Bus comes from garage on Sundays and Holidays.
- < Bus comes from garage on Holidays.
- /G Bus returns to garage on Holidays.

& This trip is NOT operated on Sundays or holidays.

* These trips are NOT operated on holidays.

Light Type=AM Bold Type=PM G=garage

Notice Of Public Hearing

Proposed Service Changes to Routes 25, 26, and 36

Wednesday, March 11; 6:00 PM
215 Martin Luther King, Jr. Blvd.
Room 260 (Madison Municipal Building)

On Wednesday, March 11, Metro Transit and the City of Madison Transit and Parking Commission will hold a public hearing at 6 PM to discuss proposed updates to Routes 25, 26, and 36.

Updates include added service to the new UW Health at the American Center hospital facility. Proposed changes would go into effect on Sunday, May 24.

Changes and updates to other routes could be discussed at this public hearing.

More detailed information on these proposed changes is available at mymetrobus.com/publichearing.

Interested persons are encouraged to attend the public hearing to give feedback. Consideration will be given to views and comments expressed at the public hearing as well as to all written comments received.

Comments can be submitted at mymetrobus.com/feedback. Written comments can also be sent to: Metro Transit Public Hearing Comments, 1245 E. Washington Ave., Suite 201, Madison WI 53703 or emailed to mymetrobus@cityofmadison.com.

The Madison Municipal Building is accessible to people who use mobility aids and is equipped with assistive listening devices.

If you need an interpreter, translator, materials in alternate formats or other accommodations to access this service, activity or program, please contact Metro Transit at (608) 266-4904 at least three business days prior to the meeting.



26 Weekday – American Center Loop

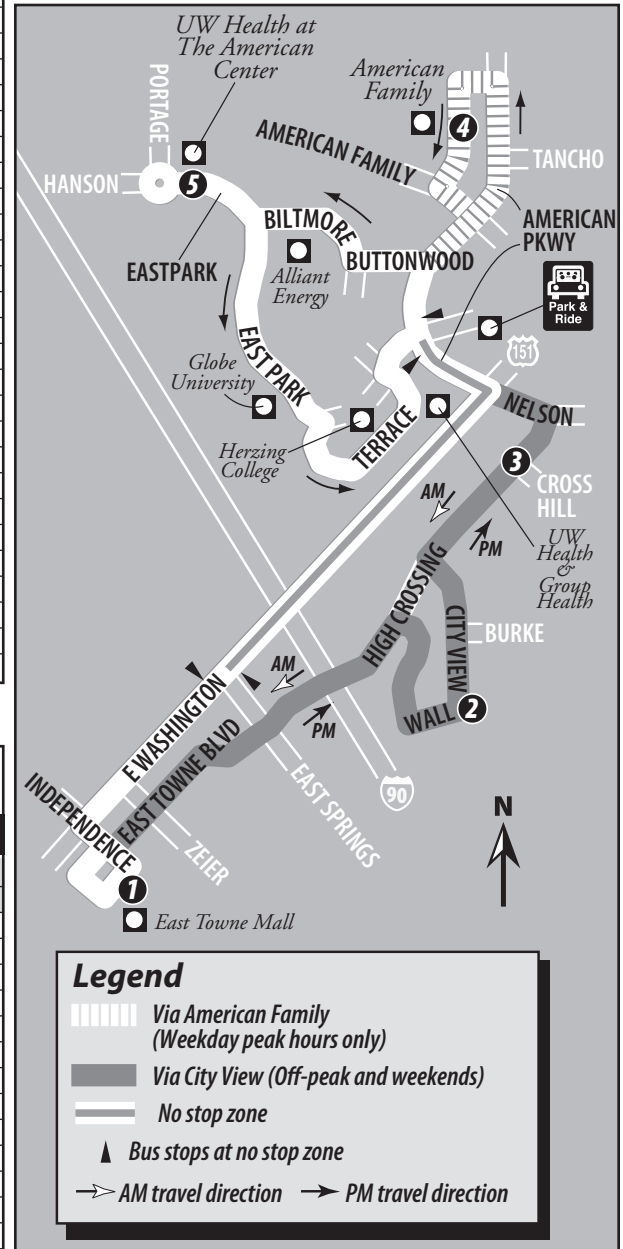
Route 26

Comes From Route	East Towne Mall	City View Dr. and Wall St.	High Crossing Blvd. and Cross Hill Dr.	American Family Campus	Eastpark Bl. at UW Health – American Center	High Crossing Blvd. and Cross Hill Dr.	City View Dr. and Wall St.	East Towne Mall	Turns Into Route
	1	2	3	4	5	3	2	1	
G	6:27	:	:	:	6:36	6:41	6:44	6:52	26
26	6:57	:	:	:	7:06	7:11	7:14	7:22	26
26	7:27	:	:	7:36	7:40	:	:	7:51	26
26	7:57	:	:	8:06	8:10	:	:	8:21	26
26	8:27	:	:	8:36	8:40	:	:	8:51	26
26	8:57	:	:	:	9:06	9:11	9:14	9:22	26
26	9:27	:	:	:	9:36	9:41	9:44	9:52	26
26	9:57	:	:	:	10:06	10:11	10:14	10:22	26
26	10:27	:	:	:	10:36	10:41	10:44	10:52	26
26	10:57	:	:	:	11:06	11:11	11:14	11:22	26
26	11:27	:	:	:	11:36	11:41	11:44	11:52	26
26	11:57	:	:	:	12:06	12:11	12:14	12:22	26
26	12:27	12:33	12:36	:	12:42	:	:	12:52	26
26	12:57	1:03	1:06	:	1:12	:	:	1:22	26
26	1:27	1:33	1:36	:	1:42	:	:	1:52	26
26	1:57	2:03	2:06	:	2:12	:	:	2:22	26
26	2:27	2:33	2:36	:	2:42	:	:	2:52	26
26	2:57	3:03	3:06	:	3:12	:	:	3:22	26
26	3:27	3:33	3:36	:	3:42	:	:	3:52	26
26	3:57	4:03	4:06	:	4:12	:	:	4:22	26
26	4:27	:	:	4:36	4:40	:	:	4:51	26
26	4:57	:	:	5:06	5:10	:	:	5:21	26
26	5:27	:	:	5:36	5:40	:	:	5:51	26
26	5:57	6:03	6:06	:	6:12	:	:	6:22	26
26	6:27	6:33	6:36	:	6:42	:	:	6:52	26
26	6:57	7:03	7:06	:	7:12	:	:	7:22	26
26	7:27	7:33	7:36	:	7:42	:	:	7:52	26
26	7:57	8:03	8:06	:	8:12	:	:	8:22	26
26	8:27	8:33	8:36	:	8:42	:	:	8:52	26
26	8:57	9:03	9:06	:	9:12	:	:	9:22	26
26	9:27	9:32	9:35	:	9:40	:	:	9:49	26
26	9:57	10:02	10:05	:	10:10	:	:	10:19	G

26 Saturday/Sunday/Holiday – American Center Loop

Comes From Route	East Towne Mall	City View Dr. and Wall St.	High Crossing Blvd. and Cross Hill Dr.	Eastpark Bl. at UW Health – American Center	High Crossing Blvd. and Cross Hill Dr.	City View Dr. and Wall St.	East Towne Mall	Turns Into Route
	1	2	3	4	5	6	7	
G	7:27 &	:	:	7:36	7:41	7:44	7:52	26
26	7:57 &	:	:	8:06	8:11	8:14	8:22	26
^ 26	8:27	:	:	8:36	8:41	8:44	8:52	26
26	8:57	:	:	9:06	9:11	9:14	9:22	26
26	9:27	:	:	9:36	9:41	9:44	9:52	26
26	9:57	:	:	10:06	10:11	10:14	10:22	26
26	10:27	:	:	10:36	10:41	10:44	10:52	26
26	10:57	:	:	11:06	11:11	11:14	11:22	26
26	11:27	:	:	11:36	11:41	11:44	11:52	26
26	11:57	:	:	12:06	12:11	12:14	12:22	26
26	12:27	12:33	12:36	12:42	:	:	12:52	26
26	12:57	1:03	1:06	1:12	:	:	1:22	26
26	1:27	1:33	1:36	1:42	:	:	1:52	26
26	1:57	2:03	2:06	2:12	:	:	2:22	26
26	2:27	2:33	2:36	2:42	:	:	2:52	26
26	2:57	3:03	3:06	3:12	:	:	3:22	26
26	3:27	3:33	3:36	3:42	:	:	3:52	26
26	3:57	4:03	4:06	4:12	:	:	4:22	26
26	4:27	4:33	4:36	4:42	:	:	4:52	26
26	4:57	5:03	5:06	5:12	:	:	5:22	26
26	5:27	5:33	5:36	5:42	:	:	5:52	26
26	5:57	6:03	6:06	6:12	:	:	6:22	26/G
26	6:27 *	6:33	6:36	6:42	:	:	6:52	26
26	6:57 *	7:03	7:06	7:12	:	:	7:22	26
26	7:27 *	7:33	7:36	7:42	:	:	7:52	26
26	7:57 *	8:03	8:06	8:12	:	:	8:22	26
26	8:27 *	8:33	8:36	8:42	:	:	8:52	26
26	8:57 *	9:03	9:06	9:12	:	:	9:22	26
26	9:27 *	9:32	9:35	9:40	:	:	9:49	G

DRAFT



This route has a no stop zone. See map for details.

- > Bus comes from garage on Sundays.
- ^ Bus comes from garage on Sundays and Holidays.
- < Bus comes from garage on Holidays.
- /G Bus returns to garage on Holidays.

& This trip is NOT operated on Sundays or holidays.

* These trips are NOT operated on holidays.

Light Type=AM Bold Type=PM G=garage