



Department of Planning & Community & Economic Development

Planning Division

Heather Stouder, Director

215 Martin Luther King Jr. Blvd, Suite 017

P.O. Box 2985

Madison, Wisconsin 53701-2985

Phone: (608) 266-4635

Fax (608) 267-8739

www.cityofmadison.com

To: Mayor Rhodes-Conway, Madison Common Council

From: Redistricting Staff Team

Date: November 2, 2021

Subject: Redistricting – Additional Amendments to the Ad Hoc Redistricting Committee’s Recommended Ward Boundaries Requested by Dane County

Additional Proposed Ward Amendments

Dane County has requested additional changes to the City’s proposed wards to accommodate the County’s adopted Tentative Supervisory District plan. Some of these changes relate to amendments summarized in the [October 22nd amendments memo](#):

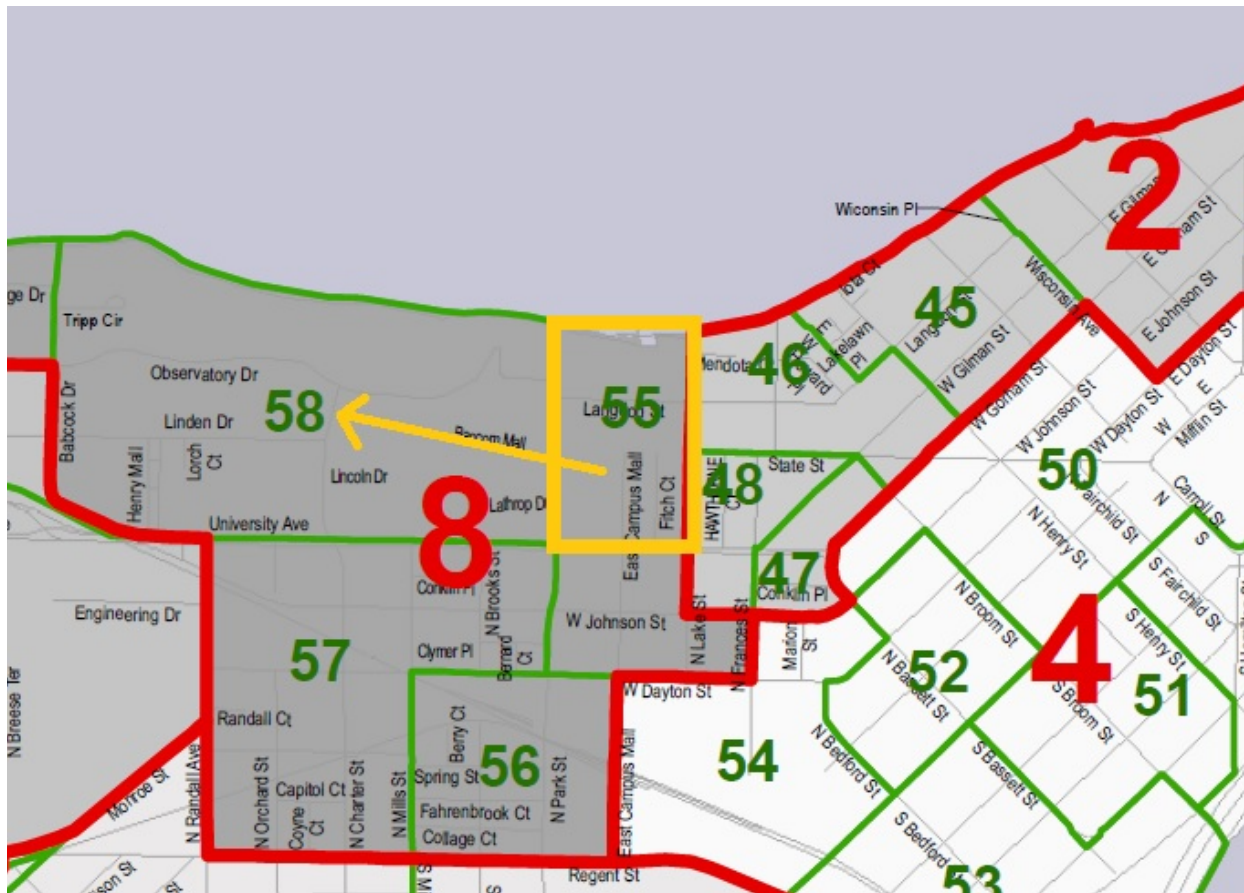
- Amendment A, specifically the portion that shifts the Regent-Monroe-Randall triangle from District 13/ward 67 to District 5/ward 61 is now needed to implement the proposed Supervisory District plan.
- Amendment F, maintaining the underpopulated First Settlement ward, is now needed to implement the proposed Supervisory District plan.
- Amendment G, shifting ward 49-50-52-54 boundaries, now needs to be modified to eliminate the ward 52/54 shift (the portion in blue would stay in ward 52). The new ward 52 population would be 3,234, and the new ward 54 population would be 1,417. Additionally, Monona Bay would be maintained with the rest of Lake Monona (in ward 49) instead of being attached to ward 66.

The changes summarized below are new Dane County requests to accommodate the County’s adopted Tentative Supervisory District plan.

L. Changes to Ward 55 & 58

(reconciling with proposed County Supervisor district boundaries)

Amendment: Move portions of ward 55 north of University Avenue to ward 58 (including Lake Mendota, which is not outlined).



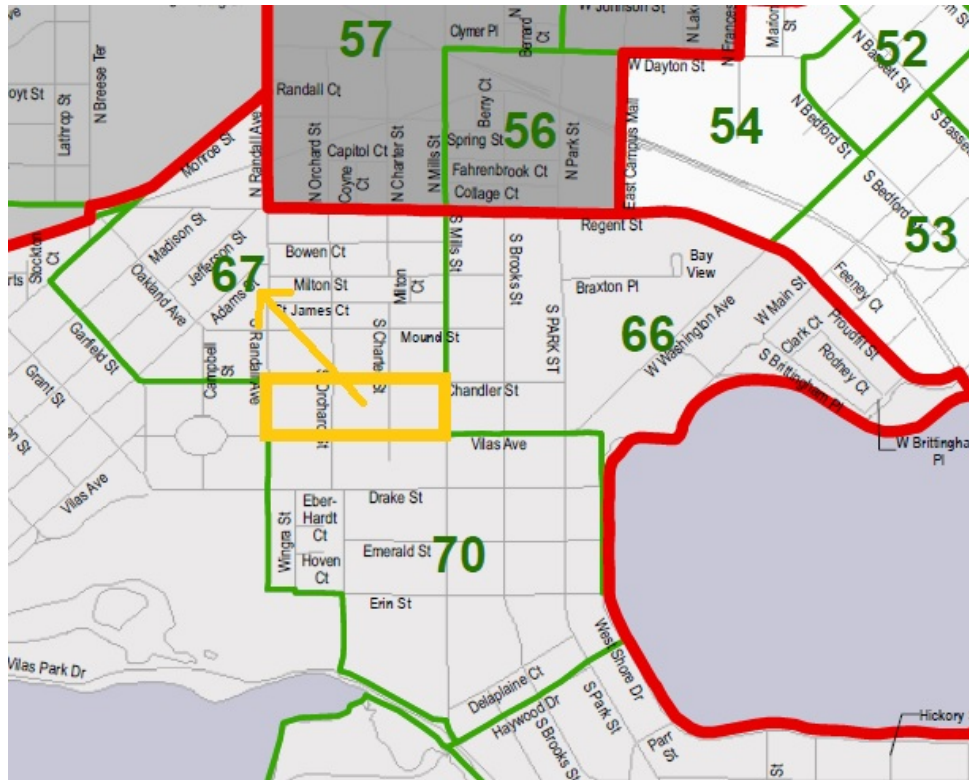
Population Impacts: Ward 55 population would decrease from 3,568 to 3,363. Ward 58 population would grow from 2,928 to 3,133.

Ward/Polling Place Impacts: None – ward polling places are not changed by this amendment.

M. Changes to Wards 67, 70

(reconciling with proposed County Supervisor district boundaries)

Amendment: Move six census blocks (three city blocks) from ward 70 to ward 67.





Population Impacts: Ward 70 population decreases from 1,941 to 1,670. Ward 67 population (without the Regent-Monroe-Randall triangle that is moved as part of Amendment A) increases from 1,820 to 2,091.

Ward/Polling Place Impacts: None – ward polling places are not changed by this amendment.

Alder District Concept 7a with Wards

 Alder District

 Ward



Note: Alder Districts are shaded to differentiate boundaries. Circles and letters correspond to amendment memos dated October 22 and November 1, 2021.

0 0.75 1.5 3 Miles

City of Madison Planning Division
11/1/2021

