















Map 5: Comprehensive Plan Generalized Future Land Use

Town of Blooming Grove South Phased Attachment

-  South Phased Attachment
-  Village of McFarland
-  Township Boundaries

-  Low Residential (LR)
-  Low-Medium Residential (LMR)
-  Medium Residential (MR)
-  Neighborhood Mixed Use (NMU)
-  Community Mixed Use (CMU)
-  General Commercial (GC)
-  Employment (E)

-  Industrial (I)
-  Parks and Open Space (P)
-  Special Institutional (SI)
-  Neighborhood Planning Area (NPA)

