





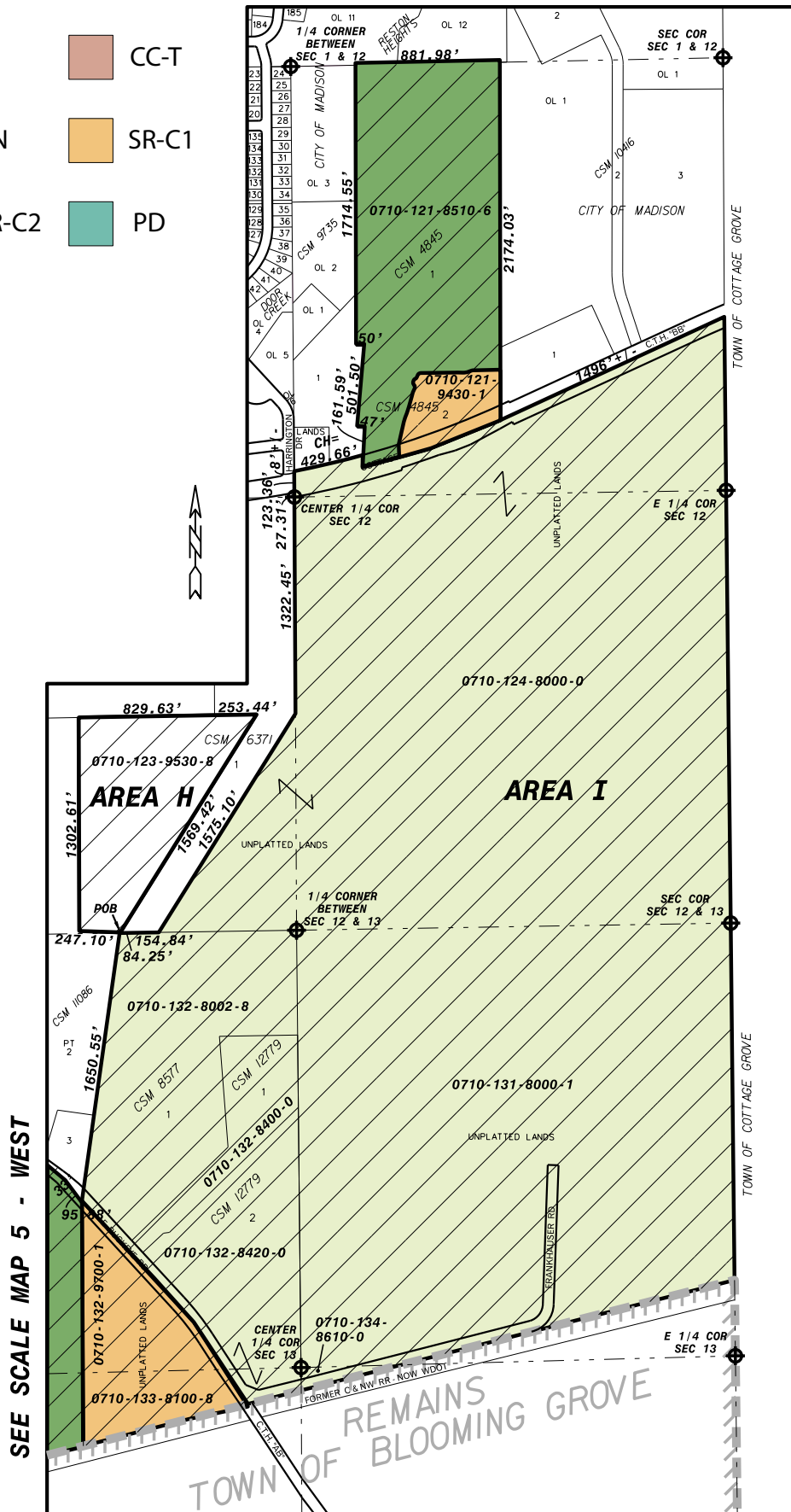


SCALE MAP 5 - EAST AREA I

- | | |
|---|---|
|  A |  CC-T |
|  CN |  SR-C1 |
|  SR-C2 |  PD |



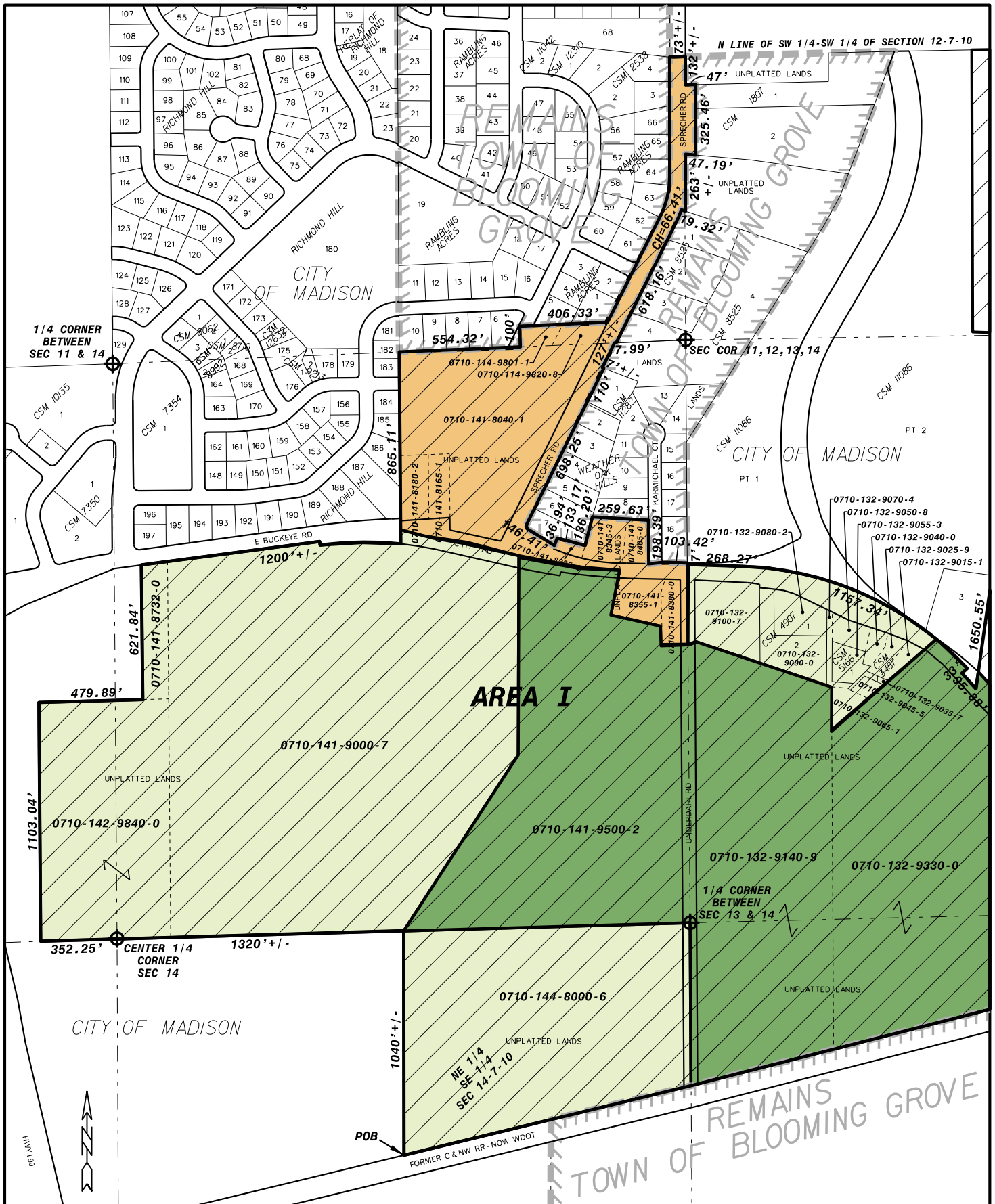
SEE SCALE MAP 5 - WEST

TOWN OF BLOOMING GROVE



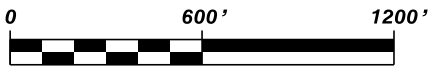
GRAPHIC SCALE (feet)

SCALE MAP 5 - WEST AREA I



SEE SCALE MAP 5 - EAST

- A
- CC-T
- CN
- SR-C1
- SR-C2
- PD



GRAPHIC SCALE (feet)