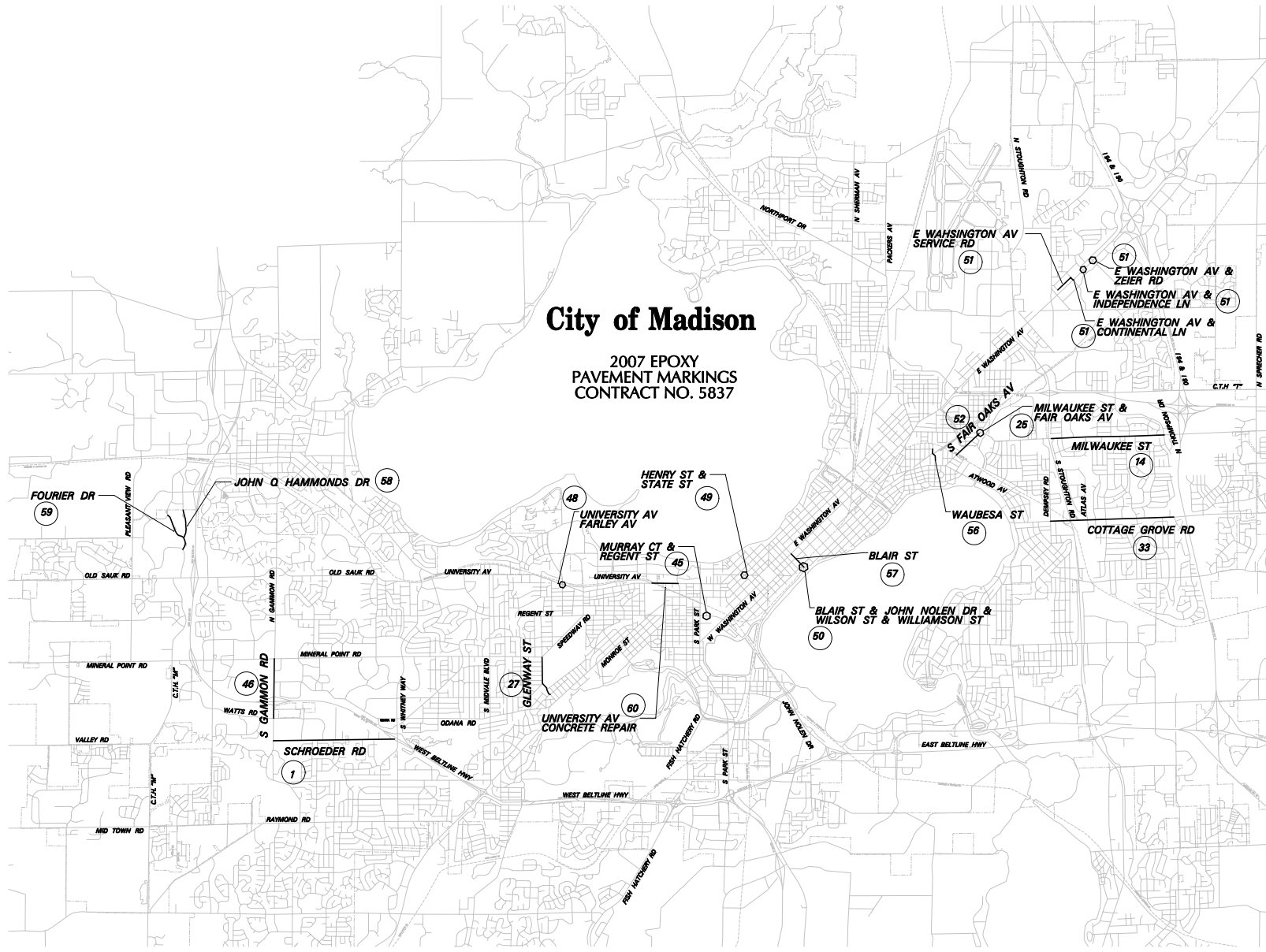
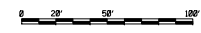


City of Madison

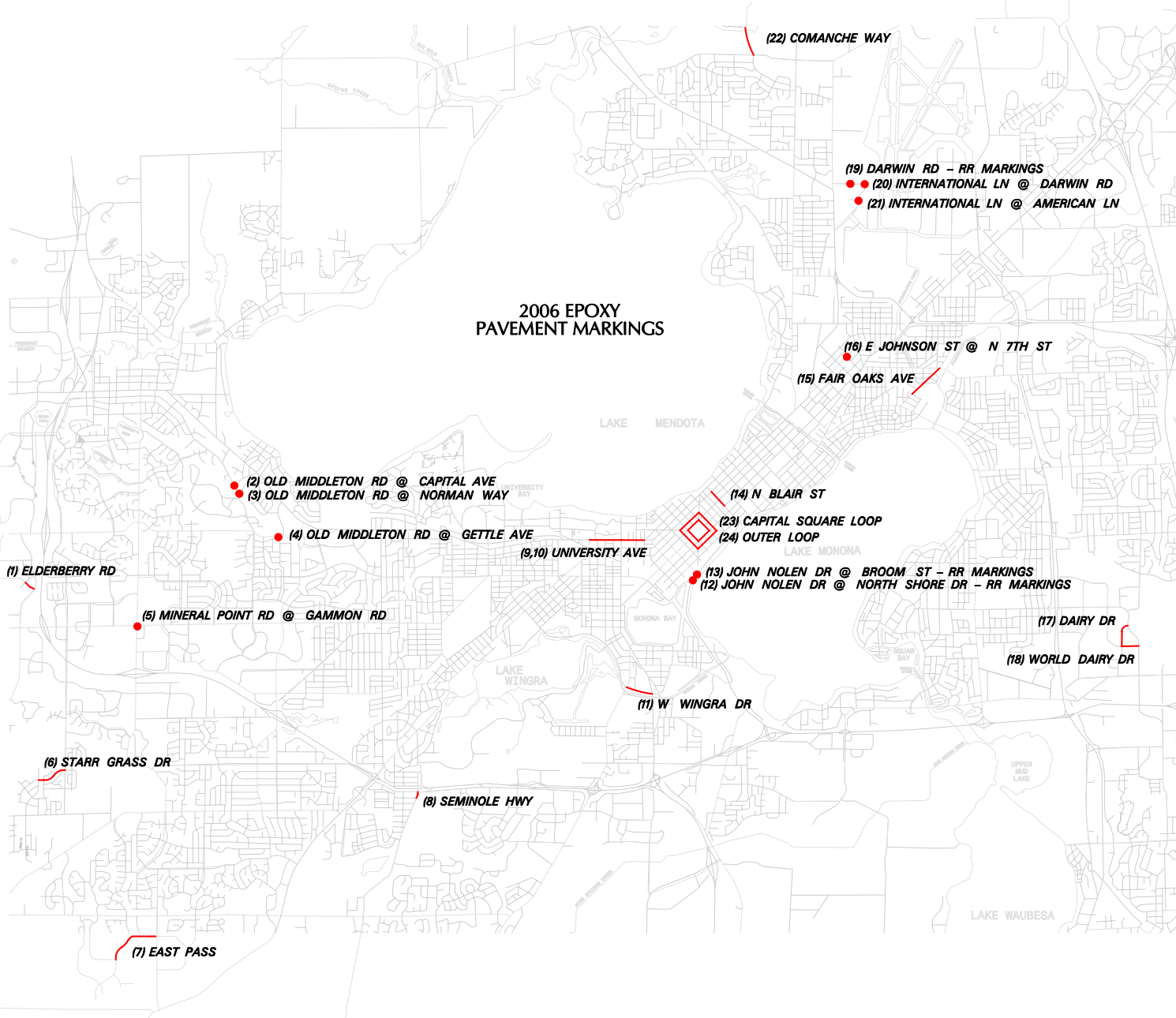
2007 EPOXY
PAVEMENT MARKINGS
CONTRACT NO. 5837



PAGE	STREET	STREET LIMITS
1-13	SCHROEDER RD	S GAMMON RD TO WEST BELTLINE OFF-RAMP
14-24	MILWAUKEE ST	S STOUTHT RD TO THOMPSON DR
25,26	MILWAUKEE ST @ FAIR OAKS AVE	
27-32	GLENWAY ST	CROSS ST TO MINERAL POINT RD
33-44	COTTAGE GROVE RD	DEMPSEY RD TO THOMPSON DR
45	MURRAY CT @ REGENT ST	
46,47	GAMMON RD	MINERAL POINT RD TO WATTS RD
48	UNIVERSITY AV @ FARLEY AV & UNIVERSITY BAY DR	
49	HENRY ST @ STATE ST	
50	BLAIR ST @ JOHN NOLEN DR & E WILSON ST & WILLY ST	
51	E WASHINGTON AV SERVICE RD	
51	E WASHINGTON AV @ CONTINENTAL LN	
51	E WASHINGTON AV @ INDEPENDENCE LN	
51	E WASHINGTON AV @ ZEIER RD	
52-56	FAIR OAKS AV	BIKE PATH TO MILWAUKEE ST
56	WAUBESA ST	LA FOLLETTE AV TO NORTH OF ATWOOD AVE
57	BLAIR ST	E WASHINGTON AV TO E WILSON ST
58	JOHN O HAMMONDS DR	FOURER DR TO CITY LIMIT
59	FOURIER DR	EXCELSIOR DR TO DENNING WAY
60	UNIVERSITY AVE	N CHARTER ST TO CAMPUS DR

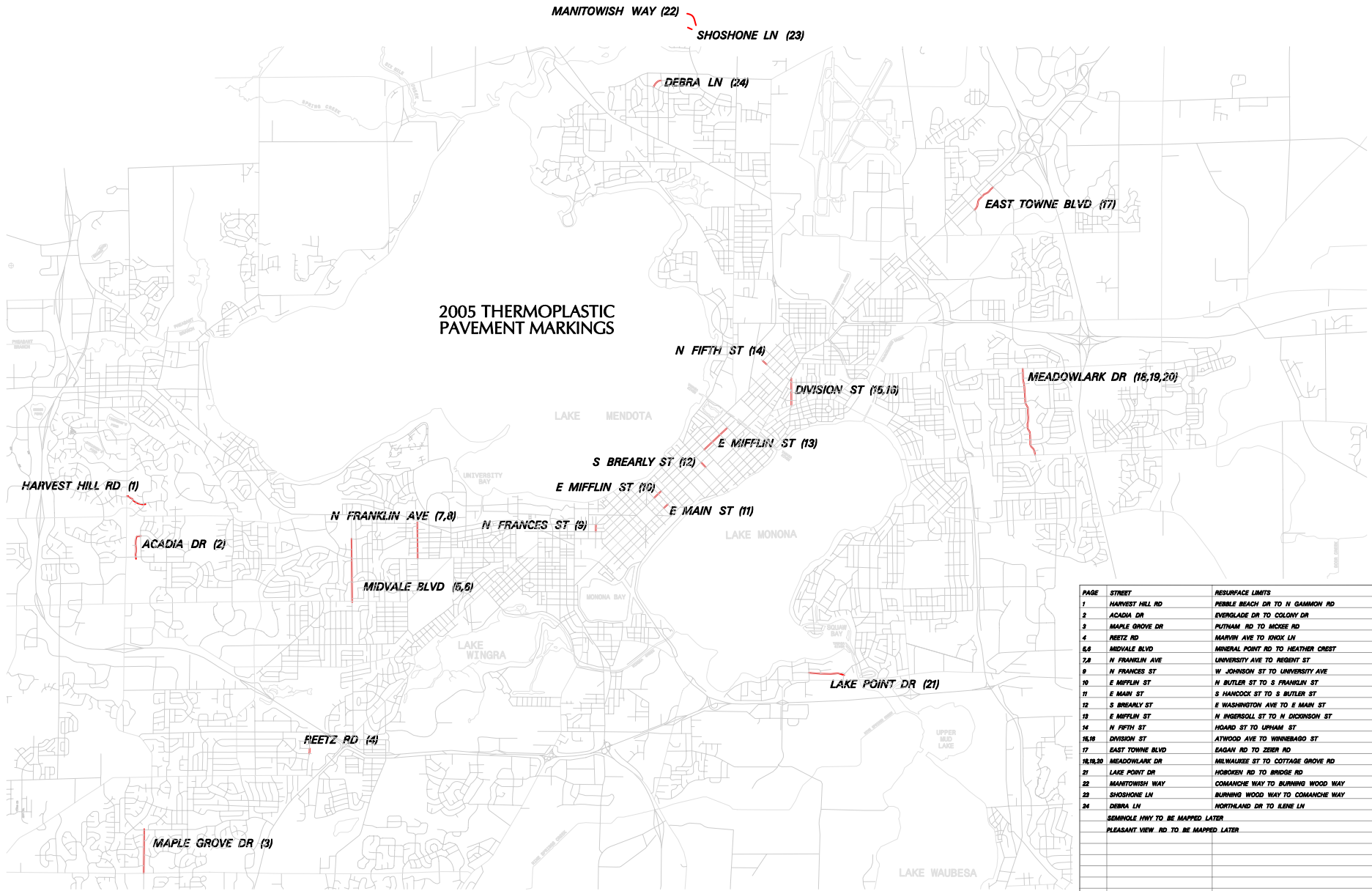


2006 EPOXY
PAVEMENT MARKINGS



PAGE	STREET	RESURFACE LIMITS
1	ELDERBERRY RD	JUNCTION RD TO HARBOR TOWN DR
2	OLD MIDDLETON RD @ CAPITAL AVE	
3	OLD MIDDLETON RD @ NORMAN WAY	
4	OLD MIDDLETON RD @ GETTLE AVE	
5	MINERAL POINT RD @ GAMMON RD	
6	STARR GRASS DR	WOOD PINE DR TO WALDORF BLVD
7	EAST PASS	COUNTRY GROVE DR TO MAPLE GROVE DR
8	SEMINOLE HWY	BELTLINE TO LUMLEY RD
9,10	UNIVERSITY AVE	N FRANCES ST TO ORCHARD ST
11	W WINGRA DR	S PARK ST TO FISH HATCHERY RD
12	JOHN NOLEN DR @ NORTH SHORE DR - RR MARKINGS	
13	JOHN NOLEN DR @ BROOM ST - RR MARKINGS	
14	N BLAIR ST	E JOHNSON ST TO E WASHINGTON AVE
15	FAIR OAKS AVE	EMMET ST TO MILWAUKEE ST
16	E JOHNSON ST @ N 7TH ST	
17	DAIRY DR	AGRICULTURE DR TO WORLD DAIRY DR
18	WORLD DAIRY DR	DAIRY DR TO AGRICULTURE DR
19	DARWIN RD - RR MARKINGS	
20	INTERNATIONAL LN @ DARWIN RD	
21	INTERNATIONAL LN @ AMERICAN LN	
22	COMANCHE WAY	MENOMONIE LN TO WHEELER RD
23	CAPITAL SQUARE LOOP	
24	OUTER LOOP	

2005 THERMOPLASTIC
PAVEMENT MARKINGS



PAGE	STREET	RESURFACE LIMITS
1	HARVEST HILL RD	PEBBLE BEACH DR TO N GAMMON RD
2	ACADIA DR	EVERGLADE DR TO COLONY DR
3	MAPLE GROVE DR	PUTNAM RD TO MOORE LN
4	PIETZ RD	MARVIN AVE TO KNOX LN
5,6	MIDVALE BLVD	MINERAL POINT RD TO HEATHER CREST
7,8	N FRANKLIN AVE	UNIVERSITY AVE TO REGENT ST
9	N FRANCES ST	W JOHNSON ST TO UNIVERSITY AVE
10	E MIFFLIN ST	N BUTLER ST TO S FRANKLIN ST
11	E MAIN ST	S HANCOCK ST TO S BUTLER ST
12	S BREARLY ST	E WASHINGTON AVE TO E MAIN ST
13	E MIFFLIN ST	N INGERSOLL ST TO N DICKINSON ST
14	N FIFTH ST	HOARD ST TO UPHAM ST
15,16	DIVISION ST	ATWOOD AVE TO WINNEBAGO ST
17	EAST TOWNE BLVD	EAGAN RD TO ZEEB RD
18,19,20	MEADOWLARK DR	MILWAUKEE ST TO COTTAGE GROVE RD
21	LAKE POINT DR	HOBOKEN RD TO BRIDGE RD
22	MANITOWISH WAY	COMANCHE WAY TO BURNING WOOD WAY
23	SHOSHONE LN	BURNING WOOD WAY TO COMANCHE WAY
24	DEBRA LN	NORTHLAND DR TO ILENE LN
	SEMPHOLE HWY TO BE MAPPED LATER	
	PLEASANT VIEW RD TO BE MAPPED LATER	