


AFFIDAVIT OF MAILING

STATE OF WISCONSIN)
) ss.
COUNTY OF DANE)

Marsha Hacker being first duly sworn on oath, deposes and says that:


1. She is a Program Assistant I with the Office of the City Engineer, City of Madison, Dane County, Wisconsin, and did on the 27th day of DECEMBER 2012 placed in envelopes addressed to each interested owner of respective addresses as indicated by attached assessment list, a true and correct copy of the notice of assessments for the project titled MOUND STREET RECONSTRUCTION ASSESSMENT DISTRICT-2013 attached hereto.

2. She did and delivered the envelopes to the Mail Room of the Dane County Printing and Services Division, 210 Martin Luther King, Jr. Blvd., in the city of Madison, Dane County Wisconsin, for postage and depositing in the United States Mail.




Marsha Hacker

Subscribed and sworn to before me
this 27th day of DECEMBER, 2012



Janet A Pien

Notary Public, State of Wisconsin
My Commission expires: February 28, 2014



**NOTICE OF PUBLIC HEARING BEFORE THE COMMON COUNCIL
FOR
PLANS, SPECIFICATIONS, AND SPECIAL ASSESSMENTS
FOR PUBLIC WORKS IMPROVEMENTS**

MADISON, WISCONSIN

PART I

Notice is hereby given that the reports of the Board of Public Works and the City Engineer of the City of Madison, Wisconsin, on the plans, specifications, and special assessment of benefits accruing to the various lots and parcels of land affected by the proposed improvements, as listed in Part II hereof, in the City of Madison, have been filed in the office of the City Clerk, in the City-County Building, Madison, Wisconsin, and that said reports will be presented to the Common Council (Room 201), City-County Building, at a regular meeting to be held, **JANUARY 8, 2013 at 6:30 P.M.**, in the Council Chambers and that the Common Council will then and there consider said reports and will hold a public hearing to hear all persons interested, or their agents or attorneys, concerning matters contained in said reports, and will determine what portion, if any, of the cost of said improvement shall be paid by the City at large, and other action as the Common Council may deem proper. **(YOU MUST REGISTER WITH THE COUNCIL'S SECRETARY BEFORE YOUR ITEM IS CONSIDERED BY THE COUNCIL).**

Notice is hereby given that a contract has been (or is about to be) let for below listed project(s) and that the amount of the special assessment therefore has been determined as to each parcel of real estate affected thereby and a statement of the same is on file with the City Clerk; it is proposed to collect the same in eight (8) installments, as provided for by Section 66.0715 of the Wisconsin Statutes, with interest thereon at 3% percent per annum; that all assessments will be collected in installments as above provided except such assessments on property where the owner of the same has paid the assessment to the City Treasurer on or before the next succeeding November 1st.

If you require an interpreter, materials in alternate formats, or other accommodations to access this public hearing, please contact the Engineering Division at phone (608) 266-4751 or (866) 704-2315. Please make contact at least twenty-four (24) hours prior to the date of this public hearing so that we can make proper accommodations.

PART II

HIGHLAND AVENUE AND WALNUT STREET ASSESSMENT DISTRICT-2013

MOUND STREET RECONSTRUCTION ASSESSMENT DISTRICT-2013

RESURFACING 2013 – CURB & GUTTER ASSESSMENT DISTRICT

BY: *MariBeth Witzel-Behl*
MariBeth Witzel-Behl, City Clerk

City of Madison Engineering Division - Schedule of Assessments

Project Name: Mound Street Reconstruction Assessment District-2015
 Project Limits: S. Randall Avenue to S. Brooks Street

11/30/2012

| Parcel No./ Zoning | Owner's Name | Street Address | Frontage | Ass'ble Frontage | Condo Share | Street Reconstruction Items | | | | Sanitary Sewer Items | | | Storm Sewer Items | | TOTAL ASSMNT | | | | | |
|----------------------------------|---|-----------------|----------|---------------------|----------------|---|--|---|---|---|--|--|-------------------|-------|-----------------|--------|------------|-------|------------|------------|
| | | | | | | Rem. Sidewalk & Drive Apron @ \$1.50 per SF | Replace Sidewalk @ \$3.00 per SF | Replace Drive Apron @ \$4.00 per SF | Rem. & Repl. Curb and Gutter @ \$15.00 per LF | Sanitary Sewer Reconnection \$299.50 each | Rem. & Repl. Sanitary Lateral @ \$21.11 per LF | Storm Sewer Reconnection \$1,800.00 each | | | | | | | | |
| 0709-233-0307-7 HIS-L, PUDSIP | MERTER HOSPITAL INC 202 S PARK ST MADISON WI | 210 S Brooks St | 240.00 | 240.00 | | 300.0 | \$450.00 | \$300.0 | \$900.00 | 0.0 | \$0.00 | 65.00 | \$975.00 | 3 | \$898.50 | 68.00 | \$1,435.48 | 2 | \$3,600.00 | \$8,258.98 |
| 0709-224-2118-9 R4 | LINDHOLM PROPERTIES 200 S MILLS LLC 625 N SEGOE RD MADISON WI | 200 S Mills St | 85.00 | 72.50 | | 661.5 | \$992.25 | 227.0 | \$908.00 | 227.0 | \$908.00 | 72.50 | \$1,087.50 | 1 | \$299.50 | 55.00 | \$1,161.05 | | | \$5,607.80 |
| 0709-233-0501-9 PUDSIP | MERTER HOSPITAL INC 202 S PARK ST MADISON WI | 201 S Mills St | 120.00 | 107.50 | | 100.0 | \$150.00 | 100.0 | \$300.00 | 0.0 | \$0.00 | 22.00 | \$330.00 | 1 | \$299.50 | 60.00 | \$1,266.60 | | | \$2,346.10 |
| 0709-233-0410-2 PUDSIP | MERTER MANAGEMENT SVCS TREASURY SERVICES DEPT 202 S PARK ST MADISON WI | 1014 Mound St | 180.00 | 180.00 | | 327.0 | \$490.50 | 327.0 | \$981.00 | 0.0 | \$0.00 | 84.00 | \$1,260.00 | 3 | \$898.50 | 105.00 | \$2,216.55 | 1 | \$1,800.00 | \$7,646.55 |
| 0709-233-0409-5 PUDSIP | HCP CORP TREASURY SERVICES DEPT 202 S PARK ST MADISON WI | 1018 Mound St | 60.00 | 60.00 | | 100.0 | \$150.00 | 100.0 | \$300.00 | 0.0 | \$0.00 | 27.00 | \$405.00 | 1 | \$299.50 | 35.00 | \$738.85 | | | \$1,893.35 |
| 0709-233-0408-7 PUDSIP | HCP CORP TREASURY SERVICES DEPT 202 S PARK ST MADISON WI | 1020 Mound St | 52.00 | 52.00 | | 127.0 | \$190.50 | 127.0 | \$381.00 | 0.0 | \$0.00 | 30.00 | \$450.00 | 1 | \$299.50 | 45.00 | \$949.95 | | | \$2,270.95 |
| 0709-233-0407-9 PUDSIP | MERTER MGMT SVCS INC TREASURY SERVICES INC 202 S PARK ST MADISON WI | 1022 Mound St | 68.00 | 68.00 | | 154.0 | \$231.00 | 154.0 | \$462.00 | 0.0 | \$0.00 | 20.00 | \$300.00 | 1 | \$299.50 | 45.00 | \$949.95 | | | \$2,242.45 |
| 0709-224-2012-3 PUDSIP | VILLAGE COHOUSING COM INC 1104 MOUND ST MADISON WI | 1110 Mound St | 200.00 | 180.00 | | 688.0 | | 308.0 | | 432.0 | | 180.00 | | 2 | | 90.00 | | | | |
| 0709-224-4110-3 PUDSIP | MILLS MOUND LLC % SUSAN LLOYD 1104 MOUND ST # A MADISON WI | 1104 Mound St | | | 0.056 | 38.22 | \$57.33 | 17.11 | \$51.33 | 24.0 | \$96.00 | 10.00 | \$150.00 | 0.111 | \$33.28 | 5.00 | \$105.55 | 0.056 | \$100.00 | \$593.49 |
| 0709-224-4111-1 PUDSIP | MILLS MOUND LLC % SUSAN LLOYD 1104 MOUND ST # A MADISON WI | 1104 Mound St | | | 0.056 | 38.22 | \$57.33 | 17.11 | \$51.33 | 24.0 | \$96.00 | 10.00 | \$150.00 | 0.111 | \$33.28 | 5.00 | \$105.55 | 0.056 | \$100.00 | \$593.49 |
| 0709-224-4112-9 PUDSIP | BARBER, PRUDENCE 1104 MOUND ST # C MADISON WI | 1104 Mound St | | | 0.056 | 38.22 | \$57.33 | 17.11 | \$51.33 | 24.0 | \$96.00 | 10.00 | \$150.00 | 0.111 | \$33.28 | 5.00 | \$105.55 | 0.056 | \$100.00 | \$593.49 |
| 0709-224-4113-7 PUDSIP | GAMBLE-GUSSERT, KAREVR & JAMES V GUSSERT 1104 MOUND ST # D MADISON WI | 1104 Mound St | | | 0.056 | 38.22 | \$57.33 | 17.11 | \$51.33 | 24.0 | \$96.00 | 10.00 | \$150.00 | 0.111 | \$33.28 | 5.00 | \$105.55 | 0.056 | \$100.00 | \$593.49 |

City of Madison Engineering Division - Schedule of Assessments

Project Name: Mound Street Reconstruction Assessment District-2013
 Project Limits: S. Randall Avenue to S. Brooks Street

11/30/2012

Parcel ID:
53W0618

| Parcel No./ Zoning | Owner's Name | Situs Address | Street Reconstruction Items | | | Sanitary Sewer Items | | | Storm Sewer Items | | TOTAL ASSMNT | | | | | | |
|---------------------------|---|----------------|----------------------------------|----------------------------------|-------------------------------------|---|-----------------------------|-----------------------------------|--|--------------------------|--------------|---------|------|----------|-------|----------|----------|
| | | | Rem. Drive Apron @ \$1.50 per SF | Replace Sidewalk @ \$3.00 per SF | Replace Drive Apron @ \$4.00 per SF | Rem. & Repl. Curb and Gutter @ \$15.00 per LF | Sanitary Sewer Reconnection | Sanitary Lateral @ \$21.11 per LF | Rem. & Repl. Sanitary Lateral @ \$21.11 per LF | Storm Sewer Reconnection | | | | | | | |
| 0709-224-1109-6 PUDSIP | LLOYD, ARTHUR S & SUSAN S LLOYD 1104 MOUND ST UNIT A MADISON WI | 1108 Mound St | 38.22 | \$57.33 | 17.11 | \$51.33 | 24.0 | \$96.00 | 10.00 | \$150.00 | 0.111 | \$33.28 | 5.00 | \$105.55 | 0.056 | \$100.00 | \$593.49 |
| 0709-224-1105-4 PUDSIP | JONES, RICHARD A & JANET E JONES 245 SWEETGUM TROL HENDERSONVILLE, NC 28739 | 1110 Mound St | 38.22 | \$57.33 | 17.11 | \$51.33 | 24.0 | \$96.00 | 10.00 | \$150.00 | 0.111 | \$33.28 | 5.00 | \$105.55 | 0.056 | \$100.00 | \$593.49 |
| 0709-224-1106-2 PUDSIP | MACRIMMON TR, DONALD R & BARBARA A MACCRIMMON 1110 MOUND ST # B MADISON WI | 1110 Mound St | 38.22 | \$57.33 | 17.11 | \$51.33 | 24.0 | \$96.00 | 10.00 | \$150.00 | 0.111 | \$33.28 | 5.00 | \$105.55 | 0.056 | \$100.00 | \$593.49 |
| 0709-224-1107-0 PUDSIP | LOVING, KATHERINE A 1110 MOUND ST # C MADISON WI | 1110 Mound St | 38.22 | \$57.33 | 17.11 | \$51.33 | 24.0 | \$96.00 | 10.00 | \$150.00 | 0.111 | \$33.28 | 5.00 | \$105.55 | 0.056 | \$100.00 | \$593.49 |
| 0709-224-1108-8 PUDSIP | BARRY, LINDA J 1110 MOUND ST # D MADISON WI | 1110 Mound St | 38.22 | \$57.33 | 17.11 | \$51.33 | 24.0 | \$96.00 | 10.00 | \$150.00 | 0.111 | \$33.28 | 5.00 | \$105.55 | 0.056 | \$100.00 | \$593.49 |
| 0709-224-1101-2 PUDSIP | FASNACHT, STEPHANIE 1112 MOUND ST # A MADISON WI | 1112 Mound St | 38.22 | \$57.33 | 17.11 | \$51.33 | 24.0 | \$96.00 | 10.00 | \$150.00 | 0.111 | \$33.28 | 5.00 | \$105.55 | 0.056 | \$100.00 | \$593.49 |
| 0709-224-1102-0 PUDSIP | ALVARADO, BARBARA 1112 MOUND ST UNIT B MADISON WI | 1112 Mound St | 38.22 | \$57.33 | 17.11 | \$51.33 | 24.0 | \$96.00 | 10.00 | \$150.00 | 0.111 | \$33.28 | 5.00 | \$105.55 | 0.056 | \$100.00 | \$593.49 |
| 0709-224-1103-8 PUDSIP | RESSLER TR, PETRA R 1112 MOUND ST UNIT C MADISON WI | 1112 Mound St | 38.22 | \$57.33 | 17.11 | \$51.33 | 24.0 | \$96.00 | 10.00 | \$150.00 | 0.111 | \$33.28 | 5.00 | \$105.55 | 0.056 | \$100.00 | \$593.49 |
| 0709-224-1104-6 PUDSIP | DE KRUIJE, MARC & LAURA 1112 MOUND ST UNIT D MADISON WI | 1112 Mound St | 38.22 | \$57.33 | 17.11 | \$51.33 | 24.0 | \$96.00 | 10.00 | \$150.00 | 0.111 | \$33.28 | 5.00 | \$105.55 | 0.056 | \$100.00 | \$593.49 |
| 0709-224-1115-3 PUDSIP | BARRETT, PATRICK S 116 S MILLS ST MADISON WI | 116 S Mills St | 38.22 | \$57.33 | 17.11 | \$51.33 | 24.0 | \$96.00 | 10.00 | \$150.00 | 0.111 | \$33.28 | 5.00 | \$105.55 | 0.056 | \$100.00 | \$593.49 |
| 0709-224-1114-5 PUDSIP | DEROUEN, DIANE & GLENN H CHAMBLISS 118 S MILLS ST MADISON WI | 118 S Mills St | 38.22 | \$57.33 | 17.11 | \$51.33 | 24.0 | \$96.00 | 10.00 | \$150.00 | 0.111 | \$33.28 | 5.00 | \$105.55 | 0.056 | \$100.00 | \$593.49 |
| 0709-224-1116-1 PUDSIP | RINGLER, THOR S & APRIL L SOPKIN 120 S MILLS ST MADISON WI | 120 S Mills St | 38.22 | \$57.33 | 17.11 | \$51.33 | 24.0 | \$96.00 | 10.00 | \$150.00 | 0.111 | \$33.28 | 5.00 | \$105.55 | 0.056 | \$100.00 | \$593.49 |
| 0709-224-1117-9 PUDSIP | MILLS MOUND LLC % SUSAN LLOYD 1104 MOUND ST # A MADISON WI | 124 S Mills St | 38.22 | \$57.33 | 17.11 | \$51.33 | 24.0 | \$96.00 | 10.00 | \$150.00 | 0.111 | \$33.28 | 5.00 | \$105.55 | 0.056 | \$100.00 | \$593.49 |

City of Madison Engineering Division - Schedule of Assessments

Project ID: 53W0618
 Project Name: Mound Street Reconstruction Assessment District-2013
 Project Limits: S. Randall Avenue to S. Brooks Street

11/30/2012

| Parcel No./ Zoning | Owner's Name | Site Address | Frontage | Ass'ble Frontage | Condo Share | Street Reconstruction Items | | | | Sanitary Sewer Items | | | Storm Sewer Items | | TOTAL ASSESSMT | | | | | |
|------------------------|--|----------------|----------|------------------|-------------|---|----------------------------------|-------------------------------------|---|-----------------------------|--|--------------------------|-------------------|-----------------|----------------|--------|------------|-------|------------|-------------|
| | | | | | | Rem. Sidewalk & Drive Apron @ \$1.50 per SF | Replace Sidewalk @ \$3.00 per SF | Replace Drive Apron @ \$4.00 per SF | Rem. & Repl. Curb and Gutter @ \$15.00 per LF | Sanitary Sewer Reconnection | Rem. & Repl. Sanitary Lateral @ \$21.11 per LF | Storm Sewer Reconnection | \$299.50 each | \$1,800.00 each | | | | | | |
| 0709-224-4118-7 PUDSIP | FERGUSON, ELIZABETH A 124 S MILLS ST # B MADISON WI | 124 S Mills St | | | 0.056 | 38.22 | \$73.33 | 17.11 | \$51.33 | 24.0 | \$96.00 | 10.00 | \$150.00 | 0.111 | \$33.28 | 5.00 | \$105.55 | 0.056 | \$100.00 | \$593.49 |
| 0709-224-2101-4 R4 | FAIR, WILLET T W11522 ISLAND VIEW CT LODI WI | 1111 Mound St | 35.00 | 35.00 | | 247.0 | \$370.50 | 247.0 | \$741.00 | 0.0 | \$0.00 | 35.00 | \$525.00 | 1 | \$299.50 | 45.00 | \$949.95 | | | \$2,885.95 |
| 0709-224-2010-7 R4 | ANB REVOCABLE LIV TRUST STE 101 6767 W TROPICANA AVE LAS VEGAS NV | 1114 Mound St | 40.00 | 40.00 | | 237.0 | \$355.50 | 237.0 | \$711.00 | 0.0 | \$0.00 | 40.00 | \$600.00 | 1 | \$299.50 | 45.00 | \$949.95 | | | \$2,915.95 |
| 0709-224-2102-2 R4 | HAAS, JOHN P 1115 MOUND ST MADISON WI | 1115 Mound St | 70.00 | 70.00 | | 183.0 | \$274.50 | 183.0 | \$549.00 | 0.0 | \$0.00 | 70.00 | \$1,050.00 | 1 | \$299.50 | 45.00 | \$949.95 | | | \$3,122.95 |
| 0709-224-2009-0 R4 | WJB ACQUISITIONS LLC 1100 N MAIN ST FORT ATKINSON WI | 1116 Mound St | 80.00 | 80.00 | | 313.2 | \$469.80 | 313.2 | \$939.60 | 308.0 | \$1,232.00 | 80.00 | \$1,200.00 | 1 | \$299.50 | 45.00 | \$949.95 | | | \$5,090.85 |
| 0709-224-2103-0 R4 | WHITMORE, KIM S & CYNTHIA M BREMSER 4861 PINE CONE CIR MIDDLETON WI | 1117 Mound St | 50.00 | 50.00 | | 192.0 | \$288.00 | 192.0 | \$576.00 | 0.0 | \$0.00 | 50.00 | \$750.00 | 1 | \$299.50 | 45.00 | \$949.95 | | | \$2,865.45 |
| 0709-224-2104-8 R4 | KALNINS, MARTINS A 5515 LYNNWOOD DR MADISON WI | 1119 Mound St | 60.00 | 60.00 | | 305.0 | \$457.50 | 292.0 | \$876.00 | 0.0 | \$0.00 | 60.00 | \$900.00 | 1 | \$299.50 | 45.00 | \$949.95 | | | \$3,482.95 |
| 0709-224-2105-6 R4 | SPRING CREEK APARTMENTS LLC 525 JUNCTION RD STE 8800 MADISON WI | 1129 Mound St | 60.00 | 35.00 | | 288.0 | \$432.00 | 236.0 | \$706.00 | 0.0 | \$0.00 | 35.00 | \$525.00 | 1 | \$299.50 | 45.00 | \$949.95 | 1 | \$1,800.00 | \$4,714.45 |
| 0709-224-2007-4 R4 | WANKERL, LINDA L & KEVIN R HAYDEN 6 ONDOSSAGON CT MADISON WI | 1132 Mound St | 40.00 | 15.00 | | 75.0 | \$112.50 | 75.0 | \$225.00 | 0.0 | \$0.00 | 15.00 | \$225.00 | 1 | \$299.50 | 45.00 | \$949.95 | 1 | \$1,800.00 | \$3,611.95 |
| 0709-224-2201-2 R4 | 1200 MOUND STREET LLC 210 N BASSETT ST # 100 MADISON WI | 1201 Mound St | 60.00 | 35.00 | | 187.0 | \$280.50 | 187.0 | \$561.00 | 270.0 | \$1,080.00 | 35.00 | \$525.00 | 1 | \$299.50 | 45.00 | \$949.95 | | | \$3,695.95 |
| 0709-224-1906-9 R4 | ST JAMES CONGREGATION 1128 ST JAMES CT MADISON WI | 1202 Mound St | 180.00 | 155.00 | | 570.0 | \$855.00 | 570.0 | \$1,710.00 | 1106.0 | \$4,424.00 | 155.00 | \$2,325.00 | 3 | \$898.50 | 135.00 | \$2,849.85 | 1 | \$1,800.00 | \$14,862.35 |
| 0709-224-2202-0 R4 | 1200 MOUND STREET LLC 210 N BASSETT ST # 100 MADISON WI | 1211 Mound St | 60.00 | 60.00 | | 254.0 | \$381.00 | 254.0 | \$762.00 | 0.0 | \$0.00 | 60.00 | \$900.00 | 2 | \$599.00 | 90.00 | \$1,899.90 | | | \$4,541.90 |
| 0709-224-2203-8 R4 | LAUFENBERG, LAVERNE C & KAREN L LAUFENBERG 2321 ROWLEY AVE MADISON WI | 1215 Mound St | 60.00 | 60.00 | | 378.0 | \$567.00 | 208.0 | \$624.00 | 210.0 | \$840.00 | 60.00 | \$900.00 | 1 | \$299.50 | 45.00 | \$949.95 | | | \$4,180.45 |

City of Madison Engineering Division - Schedule of Assessments

Project ID: 53W0618
 Project Name: Mound Street Reconstruction Assessment District-2013
 Project Limits: S. Randall Avenue to S. Brooks Street

11/30/2012

| Parcel No./ Zoning | Owner's Name | Site Address | Frontage | Assable Frontage | Condo Share | Street Reconstruction Items | | | | Sanitary Sewer Items | | | Storm Sewer Items | | TOTAL ASSMNT | | | |
|---------------------------|---|---------------|----------|------------------|-------------|---|----------------------------------|-------------------------------------|---|--|--|---|-------------------|---|--------------|-------|----------|------------|
| | | | | | | Rem. Sidewalk & Drive Apron @ \$1.50 per SF | Replace Sidewalk @ \$3.00 per SF | Replace Drive Apron @ \$4.00 per SF | Rem. & Repl. Curb and Gutter @ \$15.00 per LF | Sanitary Sewer Reconection \$299.50 each | Rem. & Repl. Sanitary Lateral @ \$21.11 per LF | Storm Sewer Reconection \$1,800.00 each | | | | | | |
| 0709-224-1905-1 R4 | WALLACE MAXINE C 1218 MOUND ST MADISON WI | 1218 Mound St | 30.00 | 30.00 | | 149.0 | \$223.50 | 149.0 | \$447.00 | 0.0 | \$0.00 | 30.00 | \$450.00 | 1 | \$299.50 | 45.00 | \$949.95 | \$2,369.95 |
| 0709-224-2204-6 R4 | OCCASIONAL PARTNERS LLC % TALLARD APARTMENTS LLC 1445 REGENT ST MADISON WI | 1219 Mound St | 30.00 | 30.00 | | 190.0 | \$285.00 | 188.0 | \$564.00 | 0.0 | \$0.00 | 30.00 | \$450.00 | 1 | \$299.50 | 45.00 | \$949.95 | \$2,348.45 |
| 0709-224-1904-3 R4, WP-27 | 1200 MOUND STREET LLC 210 N BASSETT ST # 100 MADISON WI | 1220 Mound St | 30.00 | 30.00 | | 192.0 | \$288.00 | 192.0 | \$576.00 | 0.0 | \$0.00 | 30.00 | \$450.00 | 1 | \$299.50 | 45.00 | \$949.95 | \$2,363.45 |
| 0709-224-2205-4 R4 | HOPPE, WM C. HOPPE LINDA M. 533 EMERSON ST MADISON WI | 1221 Mound St | 30.00 | 30.00 | | 150.0 | \$225.00 | 150.0 | \$450.00 | 0.0 | \$0.00 | 30.00 | \$450.00 | 1 | \$299.50 | 45.00 | \$949.95 | \$2,374.45 |
| 0709-224-2206-2 R4 | FRITZ, EDWARD B MARY G FRITZ 23305 CLIFTON PL VALENCIA CA | 1225 Mound St | 35.00 | 35.00 | | 357.0 | \$535.50 | 181.0 | \$543.00 | 187.0 | \$748.00 | 35.00 | \$525.00 | 1 | \$299.50 | 45.00 | \$949.95 | \$3,600.95 |
| 0709-224-1903-5 R4, WP-27 | 1226 MOUND ST LLC 210 N BASSETT ST # 100 MADISON WI | 1226 Mound St | 40.00 | 40.00 | | 210.0 | \$315.00 | 210.0 | \$630.00 | 194.0 | \$776.00 | 40.00 | \$600.00 | 1 | \$299.50 | 45.00 | \$949.95 | \$3,370.45 |
| 0709-224-2207-0 R4 | COOL DIGS II LLC % BOARDWALK INVESTMENTS 210 N BASSETT ST # 100 MADISON WI | 1229 Mound St | 40.00 | 40.00 | | 127.0 | \$190.50 | 127.0 | \$381.00 | 0.0 | \$0.00 | 40.00 | \$600.00 | 1 | \$299.50 | 45.00 | \$949.95 | \$2,420.95 |
| 0709-224-2208-8 R4 | SIM INVESTMENTS OF MAD LLC % BOARDWALK INVEST. 210 N BASSETT ST # 100 MADISON WI | 1233 Mound St | 45.00 | 20.00 | | 392.0 | \$588.00 | 240.0 | \$720.00 | 196.0 | \$784.00 | 20.00 | \$300.00 | 1 | \$299.50 | 45.00 | \$949.95 | \$3,641.45 |
| 0709-224-1902-7 R4, WP-27 | 400 MIFFLIN LLC 210 N BASSETT ST # 100 MADISON WI | 1234 Mound St | 40.00 | 40.00 | | 217.0 | \$325.50 | 217.0 | \$651.00 | 174.0 | \$696.00 | 40.00 | \$600.00 | 1 | \$299.50 | 45.00 | \$949.95 | \$3,321.95 |
| 0709-224-1901-9 R4, WP-27 | 1236 MOUND STREET LLC 210 N BASSETT ST # 100 MADISON WI | 1236 Mound St | 40.00 | 15.00 | | 186.0 | \$279.00 | 186.0 | \$558.00 | 0.0 | \$0.00 | 15.00 | \$225.00 | 1 | \$299.50 | 45.00 | \$949.95 | \$2,311.45 |
| 0709-224-1815-2 R4, WP-27 | POTTHAST INVESTMENTS W6494 STEWART RD POYNETTE WI | 1302 Mound St | 60.00 | 35.00 | | 340.0 | \$510.00 | 240.0 | \$720.00 | 0.0 | \$0.00 | 35.00 | \$525.00 | 1 | \$299.50 | 45.00 | \$949.95 | \$4,804.45 |
| 0709-224-1814-4 R4, WP-27 | ANNEN, MICHAEL E & JANE E DOYLE 1310 MOUND ST MADISON WI | 1310 Mound St | 60.00 | 60.00 | | 100.0 | \$150.00 | 100.0 | \$300.00 | 243.0 | \$972.00 | 60.00 | \$900.00 | 1 | \$299.50 | 45.00 | \$949.95 | \$3,371.45 |
| 0709-224-2301-0 R4 | STANGEL, JAMES H & NANETTE M PETERSON 41 N ROBY RD MADISON WI | 1311 Mound St | 40.00 | 40.00 | | 208.0 | \$312.00 | 208.0 | \$624.00 | 0.0 | \$0.00 | 40.00 | \$600.00 | 1 | \$299.50 | 45.00 | \$949.95 | \$2,785.45 |

City of Madison Engineering Division - Schedule of Assessments

Project ID: 53W0618
 Project Name: Mound Street Reconstruction Assessment District-2013
 Project Limits: S. Randall Avenue to S. Brooks Street

11/30/2012

| Parcel No./ Zoning | Owner's Name | Situs Address | Frontage | Ass'ble Frontage | Condo Share | Street Reconstruction Items | | | | Sanitary Sewer Items | | | Storm Sewer Items | | TOTAL ASSESSMENT | | | |
|---------------------------|---|---------------|----------|------------------|-------------|--|----------------------------------|-------------------------------------|---|---|--|---|-------------------|---|------------------|-------|------------|------------|
| | | | | | | Rem. Sidewalk & Drive Apron @ \$11.50 per SF | Replace Sidewalk @ \$3.00 per SF | Replace Drive Apron @ \$4.00 per SF | Rem. & Repl. Curb and Gutter @ \$15.00 per LF | Sanitary Sewer Reconnection \$299.50 each | Rem. & Repl. Sanitary Lateral @ \$21.11 per LF | Rem. & Repl. Storm Sewer Reconnection \$1,800.00 each | | | | | | |
| 0709-224-2302-8 R4 | HENTER, THOMAS C & SANDRA M ALIOTO MADISON WI | 1315 Mound St | 38.00 | 38.00 | | 181.0 | \$271.50 | 181.0 | \$543.00 | 0.0 | \$0.00 | 38.00 | \$570.00 | 1 | \$299.50 | 45.00 | \$949.95 | \$2,633.95 |
| 0709-224-1813-6 R4, WP-27 | MUELLENBACH, JOANNE M 202 ROSEBUD LN CLARKS SUMMIT PA | 1316 Mound St | 45.00 | 45.00 | | 264.0 | \$396.00 | 100.0 | \$300.00 | 186.0 | \$744.00 | 45.00 | \$675.00 | 1 | \$299.50 | 45.00 | \$949.95 | \$3,364.45 |
| 0709-224-2303-6 R4 | DMS VENTURES LLC % PHILLIPS 141 ROBYN RIDGE MOUNT HOREB WI | 1317 Mound St | 38.00 | 38.00 | | 181.0 | \$271.50 | 181.0 | \$543.00 | 0.0 | \$0.00 | 38.00 | \$570.00 | 1 | \$299.50 | 45.00 | \$949.95 | \$3,633.95 |
| 0709-224-2304-4 R4 | ASHMORE, STEVEN M E6048 882ND COLFAX WI | 1319 Mound St | 37.00 | 37.00 | | 319.0 | \$478.50 | 154.0 | \$462.00 | 198.0 | \$792.00 | 37.00 | \$555.00 | 1 | \$299.50 | 45.00 | \$949.95 | \$3,536.95 |
| 0709-224-1812-8 R4, WP-27 | RANDALL, STEVEN J 7355 MEADOW VALLEY RD MIDDLETON WI | 1320 Mound St | 75.00 | 75.00 | | 285.0 | \$427.50 | 100.0 | \$300.00 | 488.0 | \$1,952.00 | 75.00 | \$1,125.00 | 1 | \$299.50 | 45.00 | \$949.95 | \$5,053.95 |
| 0709-224-1811-0 R4, WP-27 | FRONT PORCH PROP LLC % TALLARD APARTMENTS LLC 1445 REGENT ST MADISON WI | 1324 Mound St | 30.00 | 30.00 | | 133.0 | \$199.50 | 133.0 | \$399.00 | 0.0 | \$0.00 | 30.00 | \$450.00 | 1 | \$299.50 | 45.00 | \$949.95 | \$2,297.95 |
| 0709-224-1810-2 R4, WP-27 | GREENLEY APARTMENTS LLC 2689 MAPLE DR MCFARLAND WI | 1326 Mound St | 32.70 | 32.70 | | 236.0 | \$354.00 | 215.0 | \$643.00 | 0.0 | \$0.00 | 32.70 | \$490.50 | 1 | \$299.50 | 45.00 | \$949.95 | \$2,738.95 |
| 0709-224-1809-5 R4, WP-27 | CAVALIER 7 LLC 420 ASPEN CT VERONA WI | 1328 Mound St | 38.00 | 38.00 | | 373.0 | \$559.50 | 197.0 | \$591.00 | 230.0 | \$920.00 | 38.00 | \$570.00 | 1 | \$299.50 | 45.00 | \$949.95 | \$3,889.95 |
| 0709-224-2305-2 R4, WP-27 | PEDRACINE, LEROY C & MARGUERITE L PEDRACINE 1709 ADAMS ST MADISON WI | 1331 Mound St | 60.00 | 60.00 | | 370.0 | \$555.00 | 200.0 | \$600.00 | 197.0 | \$788.00 | 60.00 | \$900.00 | 2 | \$599.00 | 90.00 | \$1,899.90 | \$5,341.90 |
| 0709-224-2306-0 R4, WP-27 | MUELLER, ERIKA M & KIRSTEN E MUELLER 1749 N PROSPECT AVE MILWAUKEE WI | 1333 Mound St | 40.00 | 40.00 | | 334.0 | \$501.00 | 154.0 | \$462.00 | 180.0 | \$720.00 | 40.00 | \$600.00 | 1 | \$299.50 | 45.00 | \$949.95 | \$5,532.45 |
| 0709-224-2307-8 R4, WP-27 | CRANE APARTMENTS LLC 7875 BIG DOCTOR LAKE RD STREIN WI | 1335 Mound St | 40.90 | 40.90 | | 273.0 | \$409.50 | 100.0 | \$300.00 | 204.0 | \$816.00 | 40.90 | \$613.50 | 1 | \$299.50 | 45.00 | \$949.95 | \$3,388.45 |
| 0709-224-2308-6 R4, WP-27 | OHNSTAD, CHARLENE E PO BOX 365 BLACK EARTH WI | 1337 Mound St | 39.10 | 14.10 | | 154.0 | \$231.00 | 154.0 | \$462.00 | 0.0 | \$0.00 | 14.10 | \$211.50 | 1 | \$299.50 | 45.00 | \$949.95 | \$2,153.95 |
| 0709-224-1808-7 R4, WP-27 | MOUND ST HOUSING CO-OP 125 SRANDALL MADISON WI | 1342 Mound St | 71.60 | 46.60 | | 246.0 | \$369.00 | 246.0 | \$738.00 | 0.0 | \$0.00 | 46.60 | \$699.00 | 1 | \$299.50 | 45.00 | \$949.95 | \$3,055.45 |

City of Madison Engineering Division - Schedule of Assessments

Project ID: 53W0618
 Project Name: Mound Street Reconstruction Assessment District-2013
 Project Limits: S. Randall Avenue to S. Brooks Street

11/30/2012

| Parcel No./ Zoning | Owner's Name | Situs Address | Frontage | Assable Frontage | Condo Share | Street Reconstruction Items | | | Sanitary Sewer Items | | Storm Sewer Items | | TOTAL ASSMNT | | | | | |
|-----------------------|---|-----------------|----------|---------------------|----------------|---|--|---|---|---|--|--|-----------------|-------|-------------|--------|-------------|--------------|
| | | | | | | Rem. Sidewalk & Drive Apron @ \$1.50 per SF | Replace Sidewalk @ \$3.00 per SF | Replace Drive Apron @ \$4.00 per SF | Rem. & Repl. Curb and Gutter @ \$15.00 per LF | Sanitary Sewer Reconnection \$299.50 each | Rem. & Repl. Sanitary Lateral @ \$21.11 per LF | Storm Sewer Reconnection \$1,800.00 each | | | | | | |
| 0709-24-2325-0 R4 | TAM, TONY WYNNE CHAN 527 MARLIN DR REDWOOD CITY CA | 202 S Orland St | 80.00 | 67.50 | | 154.0 | \$462.00 | 184.0 | \$736.00 | 67.50 | \$1,012.50 | 1 | \$299.50 | 45.00 | \$949.95 | 9.0 | \$16,200.00 | \$186,116.33 |
| | | | | | | 12007.7 | \$18,011.55 | 9453.7 | \$28,361.10 | 5414.0 | \$21,656.00 | 2243.3 | \$33,649.50 | 56.0 | \$16,772.00 | 2438.0 | \$51,466.18 | |

* Assessments for condominiums are assessed to the individual unit owners based on their proportionate share as detailed in the condominium documents.