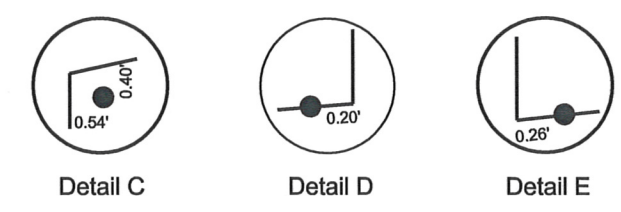
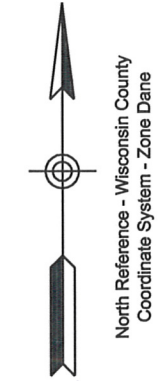
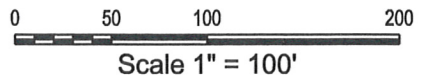


WISCONSIN
 CARL M. SANDSNES
 \$18,190
 MADISON, WISCONSIN
 LAND SURVEYOR
 Nov 1, 2012



LEGEND
 Scale 1 inch = 100 feet
 ● Iron Stake Found (type noted)
 ○ Computed Property Corner
 () Recorded As



Surveyed For: City of Madison Gregg Price P.E. 210 Martin Luther King Blvd Room 115 Madison WI, 53703	
Campus Dr. Right-of-Way Survey Parcels lying in the NW 1/4 of the NE 1/4 and the NE 1/4 of the NE 1/4 of Section 21, T07N, R09E, City of Madison, Dane County Wisconsin	
Project No.:	16031
Drawn By:	T. Thomson
Checked By:	C. Thomson
Field Book:	C. Sandnes
Date:	02-28-12
Sheet	1
of Sheets	1

Royal Oak & Associates, Inc
 3678 Kinsman Boulevard
 Madison, WI 53704
 Phone (608) 274-0500 Fax (608) 274-4530
 www.royaloakengineering.com