






Bicycling Facilities

-  Bicycle Route
-  Bicycle route on sidewalk
-  Off street paved path
-  Off street paved path
(Trail Pass required)
-  Off street unpaved path
-  Bicycle boulevard
-  Bicycle lane or paved shoulder
-  Wide curb lane











Bicycling Resources

-  B-cycle station
-  Bus transfer point

Points of Interest

-  Dane County Regional Airport
-  School
-  Beach
-  Library
-  Museum

Other Map Features

-  Freeway/Highway
(Bicycling prohibited or not recommended)
-  Arterial Street
-  Local street
-  Traffic signal
-  Over/underpass
-  City limits
-  Outside city limits
-  Park or open space
-  Lake, river, or stream
-  Railroad