

**City of Madison  
Final Subdivision Plat or Certified Survey Map  
Approval Certification**

**Check One:**

The Final Subdivision Plat of \_\_\_\_\_, or

Certified Survey Map, Section 5, Town of FITCHBURG (06/09)

Address of Property: 4705-13 JENEWEIN RD / 2317-2423 ALLIED DR




Parcel Number(s): VARIOUS

Date of Plan Commission review or administrative approval: 23 JUNE 2008

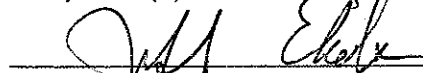

Date of Common Council approval: 1 JULY 2008 by Resolution No.

08-00707 ; I.D. No. 11064

This is to certify that the conditions of approval have been complied with and the final subdivision plat or certified survey map may be approved by the City Clerk per the authority of the Common Council.

① 	<u>7/30/08</u>
City Engineer	Date
<u>N/A</u>	_____
Traffic Engineering	Date
<u>N/A</u>	_____
Zoning Administrator	Date
<u>N/A</u>	_____
Parks Division	Date
<u>N/A</u>	_____
Madison Water Utility	Date
<u>N/A</u>	_____
Comm. Dev. Block Grant Office (IZ projects)	Date
② 	<u>7/30/08</u>
Real Estate Development Unit	Date
③ 	<u>30 JULY 2008</u>
Planning and Development	Date
<u>N/A</u>	_____
Other	Date

This is to certify that the real estate tax and special assessment obligations are paid for the parcel(s) listed above as certified by the Real Estate Development Unit.

	<u>7/30/08</u>
Special Assessments	Date
	<u>7/30/08</u>
Real Estate Taxes	Date