

AFFIDAVIT OF MAILING


STATE OF WISCONSIN)
) ss.
COUNTY OF DANE)

Marsha A. Hacker, being first duly sworn on oath, deposes and says that:


Legistar No. 32887


1. She is an Program Assistant I with the Office of the City Engineer, City of Madison, Dane County, Wisconsin, and did on the 3rd day of March, at approximately 2:35 PM placed in envelopes addressed to each interested owner of respective addresses as indicated by attached assessment list, a true and correct copy of the notice of assessments for the project titled Approving Plans, Specifications, And Schedule of Assessments for North Henry Street and West Mifflin Street Assessment District – 2014.

2. She did and delivered the envelopes to the Mail Room of the Dane County Printing and Services Division, 210 Martin Luther King, Jr. Blvd., in the City of Madison, Dane County Wisconsin, for postage and depositing in the United States Mail.


Marsha A. Hacker

Subscribed and sworn to before me
this 4 day of March, 2014


Janet A Pien
Notary Public, State of Wisconsin
My Commission expires: December 29, 2017





City of Madison

City of Madison
Madison, WI 53703
www.cityofmadison.com

Master

File Number: 32887

File ID: 32887

File Type: Resolution

Status: Passed

Version: 1

Reference:

Controlling Body: BOARD OF PUBLIC WORKS

Lead Referral: BOARD OF PUBLIC WORKS

Cost:

File Created Date : 01/22/2014

File Name: Approving Plans, Specifications, And Schedule Of Assessments For North Henry Street and West Mifflin Street Assessment District - 2014.

Final Action: 02/25/2014

Title: Approving Plans, Specifications, And Schedule Of Assessments For North Henry Street and West Mifflin Street Assessment District - 2014.

Notes: Jim Wolfe

Code Sections:

CC Agenda Date: 02/25/2014

Indexes:

Agenda Number: 5.

Sponsors: BOARD OF PUBLIC WORKS

Effective Date: 02/28/2014

Attachments: bpw affidavit.pdf, Henry&Mifflin_BPW_Display.pdf, bpw notes Henry&Mifflin.pdf, Avramenko email.pdf, 53W1721.pdf, 53W1731.pdf

Enactment Number: RES-14-00127

Author: Rob Phillips, City Engineer

Hearing Date:

Entered by: mhacker@cityofmadison.com

Published Date:

Approval History

Version	Date	Approver	Action
1	02/06/2014	Craig Franklin	Approve

History of Legislative File

Ver- sion:	Acting Body:	Date:	Action:	Sent To:	Due Date:	Return Date:	Result:
1	Engineering Division	01/22/2014	Refer	BOARD OF PUBLIC WORKS	02/05/2014		
Action Text: This Resolution was Refer to the BOARD OF PUBLIC WORKS due back on 2/5/2014							
Notes:							

1	BOARD OF PUBLIC WORKS	02/05/2014	RECOMMEND TO COUNCIL TO ADOPT UNDER SUSPENSION OF RULES 2.04, 2.05, 2.24 & 2.25 - PUBLIC HEARING	Pass
---	-----------------------	------------	--	------

Action Text: LeAnne Hannan, City Engineering, presented plans and specifications. It was noted that a City of Madison Erosion Control Permit would be required.

A . Li - 411 Orchard Dr. representing Genesis Commons LLC was registered to speak.

A motion was made by Fix, seconded by Branson, to RECOMMEND TO COUNCIL TO ADOPT UNDER SUSPENSION OF RULES 2.04, 2.05, 2.24 & 2.25 - PUBLIC HEARING. The motion passed by voice vote/other.

Notes:

1	COMMON COUNCIL	02/25/2014	Adopt Under Suspension of Rules 2.04, 2.05, 2.24, and 2.25	Pass
---	----------------	------------	--	------

Action Text: A motion was made by Resnick, seconded by Clausius, to Adopt Under Suspension of Rules 2.04, 2.05, 2.24, and 2.25. The motion passed by voice vote/other.

Notes:

Text of Legislative File 32887

Title

Approving Plans, Specifications, And Schedule Of Assessments For North Henry Street and West Mifflin Street Assessment District - 2014.

Body

The Board of Public Works and the City Engineer having made reports of all proceedings in relation to the improvement of North Henry Street and West Mifflin Street Assessment District - 2014 pursuant to a resolution of the Common Council, RES-14-00026, ID No. 32547, adopted 1/7/2014, which resolution was adopted thereto, and the provisions of the Madison General Ordinances and the Wisconsin Statutes in such case made and provided, and the Common Council being fully advised.

BE IT RESOLVED:

1. That the City at large is justly chargeable with and shall pay the sum of \$861,540.85 of the entire cost of said improvement.
2. That for those eligible property owners requesting construction of a rain garden in the public right-of-way adjacent to their property shall execute the necessary waiver of special assessments on forms provided by the City Engineer;
3. That the sum assigned to each separate parcel, as indicated on the attached schedule of assessment, is hereby specially assessed upon each such parcel.
4. That the Common Council determines such special assessments to be reasonable.
5. That the work or improvement be carried out in accordance with the reports as finally approved.
6. That such work or improvement represents an exercise of the police power of the City of Madison.
7. That the plans & specifications and schedule of assessments in the Report of the Board of Public Works and the Report of the City Engineer for the above named improvement be and are hereby approved.
8. That the Board of Public Works be and is hereby authorized to advertise for and receive bids for the said improvements.
9. That the due date by which all such special assessments shall be paid in full is October 31st of the year in which it is billed, or,

10. That such special assessments shall be collected in eight (8) equal installments, with interest thereon at 3.5 percent per annum, except those special assessments paid in full on or before October 31st of that year.
11. That the Mayor and City Clerk are hereby authorized to accept dedication of lands and/or easements from the Developer/Owner for public improvements located outside of existing public fee title or easement right-of-ways.

INSTALLMENT ASSESSMENT NOTICE

Notice is hereby given that a contract has been (or is about to be) let for North Henry Street and West Mifflin Street Assessment District - 2014 and that the amount of the special assessment therefore has been determined as to each parcel of real estate affected thereby and a statement of the same is on file with the City Clerk; it is proposed to collect the same in eight (8) installments, as provided for by Section 66.0715 of the Wisconsin Statutes, with interest thereon at 3.5 percent per annum; that all assessments will be collected in installments as above provided except such assessments on property where the owner of the same has paid the assessment to the City Treasurer on or before the next succeeding November 1st.

NOTICE OF APPEAL RIGHTS

"Pursuant to Sec.4.09(14), Madison General Ordinances, as authorized by Sec. 66.0701(2), Wisconsin Statutes, any person against whose land a special assessment has been levied by this resolution has the right to appeal therefrom in the manner prescribed in Sec. 66.0703(12), Wisconsin Statutes, within forty (40) days of the day of the final determination of the Common Council, said date being the date of adoption of this resolution."

Fiscal Note

Budget authority is available in the following Acct. Nos.:

- CS53-58250-810355-00-53W1721-53TIF032 (Streets-reconstruction, street construction): \$160,000
- CS53-58260-810358-00-53W1731 (Streets-resurfacing, street maintenance): \$160,000
- CS53-58270-810355-00-53W1721-53TIF032 (Streets-reconstruction, storm sewer): \$30,000
- CS53-58270-810358-00-53W1731 (Streets-resurfacing, storm sewer): \$30,000
- ESTM-58270-810381-00-53W1721 (Stormwater - storm sewer): \$40,000
- ES01-58275-810332-00-53W1721 (Sanitary sewer w/ recon): \$120,000
- ES01-58275-810332-00-53W1731 (Sanitary sewer w/ recon): \$120,000
- EW01-58273-810455-00-53W1721 (Water main construction): \$120,000
- EW01-58273-810455-00-53W1731 (Water main construction): \$120,000
- CS53-58545-810355-00-53W1721 (Street reconstruction, street lighting): \$55,000
- CS53-58545-810358-00-53W1731 (Street resurfacing, street lighting): \$55,000

Total Cost: 1,010,000
Assessments: \$148,459.15
City Cost: \$861,540.85

City of Madison Engineering Division - Schedule of Assessments
 January 24, 2014
 Project Name: North Henry Street (Part of) North Henry Street and West Millin Street Assessment District - 2014
 Project Limits: West Corham Street to West Gilman Street

Franchise Listed as the Street Show in "Location" column	Parcel Location	Franchise Owner's Name/ Franchise Address	Franchise or % Interest*	Remove Concrete		Reinforce Concrete		Repave Concrete		Street Reconstruction Items		Sanitary Sewer Reconstruction Items		Storm Sewer Private Connections		Last Data for Lighting Costs **		Street Lighting Items		TOTAL ASSMT																				
				SF	Cost	SF	Cost	SF	Cost	SF	Cost	SF	Cost	SF	Cost	SF	Cost	SF	Cost		SF	Cost																		
0709-144-1810-2 DKL, HDS-MH	151 W Gilman St N Henry St	TWEENBERG 151 W LLC % CHPT APARTMENT RENTALS MADISON WI	66.00 80.00	393.00	\$899.50	225.00	\$875.00	168.00	\$672.00	80.00	\$1,200.00	1.00	\$308.38	34.00	\$717.74	0.00	\$0.00	5,280.00	80.00	\$2,987.20	\$9,160.22																			
0709-144-1813-6 DK2	150 W Corham St N Henry St	LOFREN PROPERTIES LLC 5223 TONY AVATHA TRL MONONA WI	66.00 99.00	215.00	\$322.50	780.00	\$2,340.00	0.00	\$0.00	99.00	\$1,485.00	0.00	\$0.00	0.00	\$0.00	6,534.00	99.00	6,534.00	99.00	\$3,201.66	\$6,927.03																			
0709-144-2121-2 PD	202 W Corham St N Henry St	LAUREL COMMONS LLC % WILSON APARTMENTS 233 W CORHAM ST MADISON WI	99.00 44.00	166.00	\$249.00	390.00	\$1,170.00	0.00	\$0.00	54.00	\$810.00	1.00	\$308.38	34.00	\$717.74	2.00	\$3,000.00	4,356.00	22.00	\$1,067.22	\$1,895.08																			
0709-144-2122-0 PD	408 N Henry St	THE WINDSOR APTS LLC % WILSON APARTMENTS 233 W CORHAM ST MADISON WI	44.00	350.00	\$525.00	505.00	\$1,515.00	0.00	\$0.00	44.00	\$660.00	1.00	\$308.38	34.00	\$717.74	0.00	\$0.00	4,092.00	44.00	\$2,005.08	\$3,660.90																			
0709-144-1812-8 DK2	409 N Henry St	LOFREN PROPERTIES LLC 5223 TONY AVATHA TRL MONONA WI	33.00	100.00	\$150.00	260.00	\$780.00	0.00	\$0.00	33.00	\$495.00	1.00	\$308.38	34.00	\$717.74	0.00	\$0.00	2,178.00	33.00	\$1,067.22	\$2,309.01																			
0709-144-2123-8 DK1, HDS-MH	410 N Henry St	BNBC PROPERTIES % WILSON APARTMENTS 233 W CORHAM ST MADISON WI	44.00	260.00	\$390.00	390.00	\$1,050.00	90.00	\$360.00	44.00	\$660.00	1.00	\$308.38	34.00	\$717.74	0.00	\$0.00	5,808.00	44.00	\$2,845.92	\$4,501.64																			
0709-144-2124-6 DK1, HDS-MH	414 N Henry St	BNBC PROPERTIES % WILSON APARTMENTS 233 W CORHAM ST MADISON WI	50.00	267.00	\$400.50	413.00	\$1,245.00	100.00	\$400.00	50.00	\$750.00	1.00	\$308.38	34.00	\$717.74	0.00	\$0.00	3,960.00	50.00	\$1,980.40	\$3,821.90																			
0709-144-1811-0 PD	415 N Henry St	KORE 415 LLC % CHPT APARTMENT RENTALS MADISON WI	52.00	228.00	\$342.00	345.00	\$1,035.00	103.00	\$412.00	52.00	\$780.00	1.00	\$308.38	34.00	\$717.74	0.00	\$0.00	3,472.00	52.00	\$1,964.76	\$3,638.44																			
0709-144-2123-4 DK1, HDS-L	422 N Henry St W Gilman St (CONDO SEE FOLLOWING)	BRADLEY HOUSE CONDOMINIUM % BEN ATKINSON JANET MACCLORE MADISON WI	82.00 66.00	190.00	\$0.00	35.00	\$0.00	160.00	\$0.00	80.00	\$0.00	0.00	\$0.00	0.00	\$0.00	0.00	\$0.00	5,412.00	41.00	\$2,706.00	\$0.00																			
0709-144-2501-8 DK1, HDS-MH	422 N Henry St WA	MACLORE WILLIAM % WILSON APARTMENTS 233 W CORHAM ST MADISON WI	21.00%	39.90	\$59.85	7.35	\$22.05	31.60	\$134.40	16.80	\$252.00	0.00	\$0.00	0.00	\$0.00	0.00	\$0.00	8.61	568.26	\$278.45	\$802.44																			
0709-144-2502-6 DK1, HDS-MH	422 N Henry St WB	ATKINSON, BENJAMIN W & GREICHEN H ATKINSON MADISON WI	20.00%	38.00	\$57.00	7.00	\$21.00	32.00	\$128.00	16.00	\$240.00	0.00	\$0.00	0.00	\$0.00	0.00	\$0.00	8.20	541.20	\$265.19	\$573.75																			
0709-144-2503-4 DK1, HDS-MH	422 N Henry St WC	LUCAS, PAUL L 422 N HENRY ST UNIT C MADISON WI	25.00%	47.20	\$71.25	8.75	\$26.25	40.00	\$160.00	20.00	\$300.00	0.00	\$0.00	0.00	\$0.00	0.00	\$0.00	10.25	676.50	\$331.49	\$1,019.75																			
0709-144-2504-2 DK1, HDS-MH	422 N Henry St WD	COLOUPE, ZENON & JUDENE 1105 E WABASH AVE WAUKESHA WI	19.00%	36.10	\$54.15	6.65	\$19.95	30.40	\$121.60	15.20	\$228.00	0.00	\$0.00	0.00	\$0.00	0.00	\$0.00	7.79	514.14	\$251.14	\$545.07																			
0709-144-2505-0 DK1, HDS-MH	422 N Henry St WE	ATKINSON, BENJAMIN W & GREICHEN H ATKINSON MADISON WI	15.00%	28.50	\$42.75	5.25	\$15.75	24.00	\$96.00	12.00	\$180.00	0.00	\$0.00	0.00	\$0.00	0.00	\$0.00	6.15	405.90	\$198.89	\$400.32																			
TOTALS																					2169.00	\$3,253.50	3905.00	\$9,915.00	621.00	\$2,484.00	536.00	\$8,040.00	7.00	\$2,188.66	238.00	\$5,024.18	2.00	\$3,000.00	1.00	\$2,200.00	465.00	36168.00	\$17,722.32	\$33,220.27

*The "% Interest" is the percentage of interest in the common elements each condominium owner has as described in the condominium agreement.

** Street Lighting assessments for corner parcels 0709-144-2121-2 and 0709-144-2123-4 were adjusted for previous lighting assessments on W Corham St and W Gilman St.

Parcel No./ Zoning	Owner's Name / Mailing Address	Parcel Location	Frontage or % Interest*	Remove Concrete			Replace Concrete			Remove & Replace			Sanitary Sewer Reconstruction Items			Street Reconstruction Items**			TOTAL ASSESSMT
				SF	Cost	%	SF	Cost	%	LF	Cost	%	Each	Cost	LF	Cost	Zone Factor	Assessments for Installation of Street Lighting	
0709-231-0712-6 PD	PINEHURST ASSET MANAGEMENT LLC PO BOX 620800 MIDDLETON WI	1111 N Broom St	97.00	210.00	\$315.00	210.00	\$630.00	0.00	\$0.00	40.00	\$600.00	1.00	\$308.38	34.00	\$717.74	2.00	97.00	\$1,884.71	\$4,455.83
0709-231-0701-9 UMX	USA GENERAL SERVICES ADM J DAVID HOOD/ASST REG MNG 230 S DEARBORN STREET CHICAGO IL	120 N Henry St Mifflin St	264.00 132.00	615.00	\$922.50	425.00	\$1,275.00	190.00	\$760.00	132.00	\$1,980.00	1.00	\$308.38	34.00	\$717.74	2.00	264.00	\$5,129.52	\$11,093.14
0709-231-0710-0 PD	CITY OF MADISON PARKING OVERTURE CENTER RAMP PO BOX 2986 MADISON WI	318 W Mifflin St	136.35	665.00	\$997.50	465.00	\$1,395.00	200.00	\$800.00	125.00	\$1,875.00	1.00	\$308.38	34.00	\$717.74	2.00	272.70	\$5,298.56	\$11,392.18
0709-231-0709-3 PD	WHPC-CAPITOL CENTRE LLC 2 E MIFFLIN ST STE 801 MADISON WI	328 W Mifflin St	20.21	100.00	\$150.00	100.00	\$300.00	0.00	\$0.00	20.00	\$300.00	1.00	\$308.38	34.00	\$717.74	1.50	30.32	\$889.12	\$2,365.24
0709-231-0708-5 PD	CITY OF MADISON SR CENTER SENIOR CENTER 215 MLK JR BLVD RM L1100 MADISON WI	330 W Mifflin St	100.17	190.00	\$285.00	100.00	\$300.00	90.00	\$560.00	30.00	\$450.00	1.00	\$308.38	34.00	\$717.74	1.50	150.26	\$2,919.55	\$5,340.67
0709-231-0713-4 PD	WHPC-CAPITOL CENTRE LLC %BELL WETHER ENT; M GRUSS 1360 E 9TH ST STE 300 CLEVELAND OH	334 W Mifflin St	79.41	215.00	\$322.50	215.00	\$645.00	0.00	\$0.00	30.00	\$450.00	1.00	\$308.38	34.00	\$717.74	2.00	158.82	\$3,085.87	\$5,529.49
0709-231-11256-6 UMX	BADGER 316 LLC 252 E HIGHLAND AVE MILWAUKEE WI	316 W Washington Ave Henry St	198.00 229.00	1520.00	\$2,280.00	1330.00	\$5,990.00	190.00	\$760.00	195.00	\$2,925.00	1.00	\$308.38	34.00	\$717.74	2.00	396.00	\$7,694.28	\$18,675.40
0709-231-1219-1 PD	SUE SPRAGUE METROPOLITAN PL RES ASSN 333 W MIFFLIN ST OFFICE MADISON WI	360 W Washington Ave CONDO (SEE FOLLOWING)	96.56	250.00	\$0.00	250.00	\$0.00	0.00	\$0.00	30.00	\$0.00	1.00	\$0.00	34.00	\$0.00	2.00	793.12	\$0.00	\$0.00
0709-231-6301-1 PD	MADISON OPERA INC 3414 MONROE ST MADISON WI	337 W Mifflin St	0.29412%	0.74	\$1.10	0.74	\$2.21	0.00	\$0.00	0.09	\$1.32	0.003	\$0.91	0.10	\$2.11	--	2.33	\$45.32	\$52.98
0709-231-6302-9 PD	OLAN JIAOZHEN YEDONG TAO 811 EAGLE HTS # E MADISON WI	329 W Mifflin St	0.29412%	0.74	\$1.10	0.74	\$2.21	0.00	\$0.00	0.09	\$1.32	0.003	\$0.91	0.10	\$2.11	--	2.33	\$45.32	\$52.98
0709-231-6303-7 PD	CLEMENS, MARY A 333 W MIFFLIN ST # 2010 MADISON WI	333 W Mifflin St #2010	0.29412%	0.74	\$1.10	0.74	\$2.21	0.00	\$0.00	0.09	\$1.32	0.003	\$0.91	0.10	\$2.11	--	2.33	\$45.32	\$52.98
0709-231-6304-5 PD	KUNKEL, PETER A MARY BETH S MARKLEIN 1108 TREESIDE LN HERNDON VA	333 W Mifflin St #2020	0.29412%	0.74	\$1.10	0.74	\$2.21	0.00	\$0.00	0.09	\$1.32	0.003	\$0.91	0.10	\$2.11	--	2.33	\$45.32	\$52.98
0709-231-6305-3 PD	MCGUIRE, JOHN J & TRUPHOSA MAMWOLOLO 333 W MIFFLIN ST # 2030 MADISON WI	333 W Mifflin St #2030	0.29412%	0.74	\$1.10	0.74	\$2.21	0.00	\$0.00	0.09	\$1.32	0.003	\$0.91	0.10	\$2.11	--	2.33	\$45.32	\$52.98
0709-231-6306-1 PD	SCHRAVEN, TED M 8832 POLANCO ST SAN DIEGO CA	333 W Mifflin St #2040	0.29412%	0.74	\$1.10	0.74	\$2.21	0.00	\$0.00	0.09	\$1.32	0.003	\$0.91	0.10	\$2.11	--	2.33	\$45.32	\$52.98
0709-231-6307-9 PD	DUFFY TRUST, MICHAEL J & D A OETTINGER DUFFY TRUST 5776 LAMETTI RD SHOREVIEW MN	333 W Mifflin St #2050	0.29412%	0.74	\$1.10	0.74	\$2.21	0.00	\$0.00	0.09	\$1.32	0.003	\$0.91	0.10	\$2.11	--	2.33	\$45.32	\$52.98

January 24, 2014

City of Madison Engineering Division - Schedule of Assessments

Project Name: West Mifflin Street (Part of: North Henry Street and West Mifflin Street Assessment District - 2014)
 Project Limits: North Brown Street to North Henry Street

Parcel No./ Zoning	Frontages Listed are for Street Shows in "Location" column	Owner's Name / Mailing Address	Parcel Location	Frontage or % Interest*	Remove Concrete Sidewalk & Driveway @ \$1.50 per SF		Replace Concrete Sidewalk @ \$3.00 per SF		Replace Concrete Driveway Airpon @ \$4.00 per SF		Remove & Replace Curb and Gutter @ \$15.00 per LF		Sanitary Sewer Reconnect @ \$308.38 Each		Remove & Replace Sanitary Lateral @ \$21.11 per LF		Assessments for Installation of Street Lighting		TOTAL ASMTT
					SF	Cost	SF	Cost	SF	Cost	LF	Cost	Each	LF	Cost	Zone Factor	Factored LF	Cost to install @ \$19.48 per Factored LF	
0709-231-6308-7 PD	LEE, ELIZABETH PO CHU 5137 HAZELCREST DR MADISON WI	333 W Mifflin St #2060	0.29412%	0.74	\$1.10	0.74	\$2.21	0.00	\$0.00	0.09	\$1.32	0.003	\$0.91	0.10	\$2.11	---	2.33	\$45.32	\$52.98
0709-231-6309-5 PD	JOSEPH, EDWARD A 333 W MIFFLIN ST # 2070 MADISON WI	333 W Mifflin St #2070	0.29412%	0.74	\$1.10	0.74	\$2.21	0.00	\$0.00	0.09	\$1.32	0.003	\$0.91	0.10	\$2.11	---	2.33	\$45.32	\$52.98
0709-231-6310-2 PD	FEDDERS, GREGORY A & PENNY A FEDDERS 1407 VENETIAN WAY DR WAXHAW NC	333 W Mifflin St #2090	0.29412%	0.74	\$1.10	0.74	\$2.21	0.00	\$0.00	0.09	\$1.32	0.003	\$0.91	0.10	\$2.11	---	2.33	\$45.32	\$52.98
0709-231-6311-0 PE	AREGBESOLA, REMI 332 MINNESOTA ST STE N201 SAINT PAUL MN	333 W Mifflin St #2100	0.29412%	0.74	\$1.10	0.74	\$2.21	0.00	\$0.00	0.09	\$1.32	0.003	\$0.91	0.10	\$2.11	---	2.33	\$45.32	\$52.98
0709-231-6312-8 PD	ROSIC, ALEKSANDAR & JELENA ROSIC 10105 N PARSIDE CT MEQUON WI	333 W Mifflin St #2110	0.29412%	0.74	\$1.10	0.74	\$2.21	0.00	\$0.00	0.09	\$1.32	0.003	\$0.91	0.10	\$2.11	---	2.33	\$45.32	\$52.98
0709-231-6313-6 PD	KRANINGER, JO ANN & STEVEN KRANINGER 13709 N MARTIN WAY MEQUON WI	333 W Mifflin St #2120	0.29412%	0.74	\$1.10	0.74	\$2.21	0.00	\$0.00	0.09	\$1.32	0.003	\$0.91	0.10	\$2.11	---	2.33	\$45.32	\$52.98
0709-231-6314-4 PD	TANG, HIN HENG ANTONIO UNIT 2130 333 W MIFFLIN ST MADISON WI	333 W Mifflin St #2130	0.29412%	0.74	\$1.10	0.74	\$2.21	0.00	\$0.00	0.09	\$1.32	0.003	\$0.91	0.10	\$2.11	---	2.33	\$45.32	\$52.98
0709-231-6315-2 PD	TSAROVSKY, GARY 2729 MARLENE ST FITCHBURG WI	333 W Mifflin St #2150	0.29412%	0.74	\$1.10	0.74	\$2.21	0.00	\$0.00	0.09	\$1.32	0.003	\$0.91	0.10	\$2.11	---	2.33	\$45.32	\$52.98
0709-231-6316-0 PD	SAINSBURY, BRENT 1721 REGENT ST MADISON WI	333 W Mifflin St #2160	0.29412%	0.74	\$1.10	0.74	\$2.21	0.00	\$0.00	0.09	\$1.32	0.003	\$0.91	0.10	\$2.11	---	2.33	\$45.32	\$52.98
0709-231-6317-8 PD	GERINGER, JR, ROBERT F MARY ANN MCAANDREW 333 W MIFFLIN ST UNT 2170 MADISON WI	333 W Mifflin St #2170	0.29412%	0.74	\$1.10	0.74	\$2.21	0.00	\$0.00	0.09	\$1.32	0.003	\$0.91	0.10	\$2.11	---	2.33	\$45.32	\$52.98
0709-231-6318-6 PD	KELLY, MICHAEL B CAROLINE MILLER 333 W MIFFLIN ST # 2180 MADISON WI	333 W Mifflin St #2180	0.29412%	0.74	\$1.10	0.74	\$2.21	0.00	\$0.00	0.09	\$1.32	0.003	\$0.91	0.10	\$2.11	---	2.33	\$45.32	\$52.98
0709-231-6319-4 PD	CHRISTIANSON, THOMAS A MARY ANN CHRISTIANSON 333 W MIFFLIN ST # 3010 MADISON WI	333 W Mifflin St #5010	0.29412%	0.74	\$1.10	0.74	\$2.21	0.00	\$0.00	0.09	\$1.32	0.003	\$0.91	0.10	\$2.11	---	2.33	\$45.32	\$52.98
0709-231-6320-1 PD	BRADSHAW, JOHN T ANDREA E BRADSHAW 204 FOX ST CARY IL	333 W Mifflin St #3020	0.29412%	0.74	\$1.10	0.74	\$2.21	0.00	\$0.00	0.09	\$1.32	0.003	\$0.91	0.10	\$2.11	---	2.33	\$45.32	\$52.98
0709-231-6321-9 PD	LAMBERT, KELLY M 333 W MIFFLIN ST # 3030 MADISON WI	333 W Mifflin St #3030	0.29412%	0.74	\$1.10	0.74	\$2.21	0.00	\$0.00	0.09	\$1.32	0.003	\$0.91	0.10	\$2.11	---	2.33	\$45.32	\$52.98
0709-231-6322-7 PD	ROSIC, ALEKSANDAR & JELENA ROSIC 10105 N PARSIDE CT MEQUON WI	333 W Mifflin St #3040	0.29412%	0.74	\$1.10	0.74	\$2.21	0.00	\$0.00	0.09	\$1.32	0.003	\$0.91	0.10	\$2.11	---	2.33	\$45.32	\$52.98

January 24, 2014

City of Madison Engineering Division - Schedule of Assessments

Project Name: West Mifflin Street (Part of: North Henry Street and West Mifflin Street Assessment District - 2014)
 Project Limits: North Broom Street to North Henry Street

Parcel No/ Zoning	Owner's Name/ Mailing Address	Parcel Location	Frontage or % Interest*	Remove Concrete Sidewalk & Driveway @ \$1.50 per SF		Replace Concrete Sidewalk @ \$3.00 per SF		Replace Concrete Driveway Apron @ \$4.00 per SF		Remove & Replace Curb and Gutter @ \$15.00 per LF		Sanitary Sewer Reconnect @ \$308.38 Each		Remove & Replace Sanitary Lateral @ \$21.11 per LF		Street Lighting Items**		TOTAL ASMTT	
				SF	Cost	SF	Cost	SF	Cost	LF	Cost	Each	LF	Cost	Zone Factor	Assessment Factor	Cost per Foot of LF		
0709-231-6323-5 PD	DAVIS, BRETT H & AMY L DAVIS 1906 CORINTH DR SUN PRAIRIE WI	333 W Mifflin St #3050	0.29412%	0.74	\$1.10	0.74	\$2.21	0.00	\$0.00	0.09	\$1.32	0.003	\$0.91	0.10	\$2.11	---	2.33	\$45.32	\$52.98
0709-231-6324-3 PD	ELERCITO, NEMESIA P VICTOR S ELERCITO 900 N COLOMBUS AVE MARSHFIELD WI	333 W Mifflin St #3060	0.29412%	0.74	\$1.10	0.74	\$2.21	0.00	\$0.00	0.09	\$1.32	0.003	\$0.91	0.10	\$2.11	---	2.33	\$45.32	\$52.98
0709-231-6325-1 PD	HUNTER, MELISSA N UNIT 3070 333 W MIFFLIN ST MADISON WI	333 W Mifflin St #3070	0.29412%	0.74	\$1.10	0.74	\$2.21	0.00	\$0.00	0.09	\$1.32	0.003	\$0.91	0.10	\$2.11	---	2.33	\$45.32	\$52.98
0709-231-6326-9 PD	STOCKE, MICHAEL JOHN 333 W MIFFLIN ST # 3090 MADISON WI	333 W Mifflin St #3090	0.29412%	0.74	\$1.10	0.74	\$2.21	0.00	\$0.00	0.09	\$1.32	0.003	\$0.91	0.10	\$2.11	---	2.33	\$45.32	\$52.98
0709-231-6327-7 PD	REES, JOHN S & LUCIEN A BEAUDRY 1640 BLUE RIDGE BLVD ELM GROVE WI	333 W Mifflin St #3100	0.29412%	0.74	\$1.10	0.74	\$2.21	0.00	\$0.00	0.09	\$1.32	0.003	\$0.91	0.10	\$2.11	---	2.33	\$45.32	\$52.98
0709-231-6328-5 PD	SAEMAN, PAUL F & MARY A WALLACE 1109 CHAPEL HILL RD MADISON WI	333 W Mifflin St #3110	0.29412%	0.74	\$1.10	0.74	\$2.21	0.00	\$0.00	0.09	\$1.32	0.003	\$0.91	0.10	\$2.11	---	2.33	\$45.32	\$52.98
0709-231-6329-3 PD	GRISWOLD & GRUBE TRUST 1937 REGENT ST MADISON WI	333 W Mifflin St #3120	0.29412%	0.74	\$1.10	0.74	\$2.21	0.00	\$0.00	0.09	\$1.32	0.003	\$0.91	0.10	\$2.11	---	2.33	\$45.32	\$52.98
0709-231-6330-0 PD	REILLY, PAUL R BARBARA A REILLY 333 W MIFFLIN ST # 3130 MADISON WI	333 W Mifflin St #3130	0.29412%	0.74	\$1.10	0.74	\$2.21	0.00	\$0.00	0.09	\$1.32	0.003	\$0.91	0.10	\$2.11	---	2.33	\$45.32	\$52.98
0709-231-6331-8 PD	TSAROVSKY, GARY 2729 MARLENGE ST FITCHBURG WI	333 W Mifflin St #3150	0.29412%	0.74	\$1.10	0.74	\$2.21	0.00	\$0.00	0.09	\$1.32	0.003	\$0.91	0.10	\$2.11	---	2.33	\$45.32	\$52.98
0709-231-6332-5 PD	BUNTING, RICHARD W & JILL H BUNTING 123 E SAUK RD GRAFTON WI	333 W Mifflin St #3160	0.29412%	0.74	\$1.10	0.74	\$2.21	0.00	\$0.00	0.09	\$1.32	0.003	\$0.91	0.10	\$2.11	---	2.33	\$45.32	\$52.98
0709-231-6333-4 PD	PAL, ASHANK 333 W MIFFLIN ST # 3170 MADISON WI	333 W Mifflin St #3170	0.29412%	0.74	\$1.10	0.74	\$2.21	0.00	\$0.00	0.09	\$1.32	0.003	\$0.91	0.10	\$2.11	---	2.33	\$45.32	\$52.98
0709-231-6334-2 PD	BOUSMAN, JONATHAN W UNIT 3180 333 W MIFFLIN ST MADISON WI	333 W Mifflin St #3180	0.29412%	0.74	\$1.10	0.74	\$2.21	0.00	\$0.00	0.09	\$1.32	0.003	\$0.91	0.10	\$2.11	---	2.33	\$45.32	\$52.98
0709-231-6335-0 PD	BRAUER, GREG A ELENA S GUTIERREZ 333 W MIFFLIN ST # 4010 MADISON WI	333 W Mifflin St #4010	0.29412%	0.74	\$1.10	0.74	\$2.21	0.00	\$0.00	0.09	\$1.32	0.003	\$0.91	0.10	\$2.11	---	2.33	\$45.32	\$52.98
0709-231-6336-8 PD	WILLIAMS TR, MR & MJ C/O NOW WE GO LLC 18975 DANBURY CT BROOKFIELD WI	333 W Mifflin St #4020	0.29412%	0.74	\$1.10	0.74	\$2.21	0.00	\$0.00	0.09	\$1.32	0.003	\$0.91	0.10	\$2.11	---	2.33	\$45.32	\$52.98

January 24, 2014

City of Madison Engineering Division - Schedule of Assessments

Project Name: West Mifflin Street (Part of: North Henry Street and West Mifflin Street Assessment District - 2014)
 Project Limits: North Brown Street to North Henry Street

Franchise Listed are for Street Name in "Location" column	Parcel Location	Frontage or % Interest*	Remove Concrete Sidewalk & Driveway @ \$1.50 per SF		Replace Concrete Sidewalk @ \$3.00 per SF		Replace Concrete Driveway @ \$4.00 per SF		Remove & Replace Curb and Gutter @ \$15.00 per LF		Sanitary Sewer Reconnect @ \$306.38 Each		Remove & Replace Sanitary Lateral @ \$21.11 per LF		Assessments for Installation of Street Lighting		TOTAL ASSESSMENT	
			SF	Cost	SF	Cost	SF	Cost	LF	Cost	Each	LF	Cost	Zone Factor	Factored Frontage LF	Cost to install @ \$19.49 per Factored LF		
0709-231-6337-6 PD	BORIOSI, JUAN 614 N MIDVALE BLVD MADISON WI	0.29412%	0.74	\$1.10	0.74	\$2.21	0.00	\$0.00	0.09	\$1.32	0.003	\$0.91	0.10	\$2.11	---	2.33	\$45.32	\$52.98
0709-231-6338-4 PD	NITSCHKE, CHAD A TANJAL NITSCHKE 1232 7TH AVE SAN FRANCISCO CA	0.29412%	0.74	\$1.10	0.74	\$2.21	0.00	\$0.00	0.09	\$1.32	0.003	\$0.91	0.10	\$2.11	---	2.33	\$45.32	\$52.98
0709-231-6339-2 PD	SHULTS JR, GUY W 2921 TIMBER LN JANESVILLE WI	0.29412%	0.74	\$1.10	0.74	\$2.21	0.00	\$0.00	0.09	\$1.32	0.003	\$0.91	0.10	\$2.11	---	2.33	\$45.32	\$52.98
0709-231-6340-9 PD	WHITE, BRANT C 333 W MIFFLIN ST #4060 MADISON WI	0.29412%	0.74	\$1.10	0.74	\$2.21	0.00	\$0.00	0.09	\$1.32	0.003	\$0.91	0.10	\$2.11	---	2.33	\$45.32	\$52.98
0709-231-6341-7 PD	KOSCHNICK, KATHERINE E 333 W MIFFLIN ST #4070 MADISON WI	0.29412%	0.74	\$1.10	0.74	\$2.21	0.00	\$0.00	0.09	\$1.32	0.003	\$0.91	0.10	\$2.11	---	2.33	\$45.32	\$52.98
0709-231-6342-5 PD	KALSCHER, DAVID L & CAROL A KALSCHER 805 PASADENA PKY WAUNAKEE WI	0.29412%	0.74	\$1.10	0.74	\$2.21	0.00	\$0.00	0.09	\$1.32	0.003	\$0.91	0.10	\$2.11	---	2.33	\$45.32	\$52.98
0709-231-6343-3 PD	BARTLEINBROSKY FAMILY TR 2021 E ESTES ST MELWAUKEE WI	0.29412%	0.74	\$1.10	0.74	\$2.21	0.00	\$0.00	0.09	\$1.32	0.003	\$0.91	0.10	\$2.11	---	2.33	\$45.32	\$52.98
0709-231-6344-1 PD	SCHMIDT, STEVEN W 2958 BUENA VISTA CT GREENVILLE NC	0.29412%	0.74	\$1.10	0.74	\$2.21	0.00	\$0.00	0.09	\$1.32	0.003	\$0.91	0.10	\$2.11	---	2.33	\$45.32	\$52.98
0709-231-6345-9 PD	CATTOI, FAM TR, ROBERT L 7350 PALDAO DR DALLAS TX	0.29412%	0.74	\$1.10	0.74	\$2.21	0.00	\$0.00	0.09	\$1.32	0.003	\$0.91	0.10	\$2.11	---	2.33	\$45.32	\$52.98
0709-231-6346-7 PD	TSAROVSKY, GARY 2729 MARLEDGE ST FITZBURG WI	0.29412%	0.74	\$1.10	0.74	\$2.21	0.00	\$0.00	0.09	\$1.32	0.003	\$0.91	0.10	\$2.11	---	2.33	\$45.32	\$52.98
0709-231-6347-5 PD	TSAROVSKY, GARY 2729 MARLEDGE ST FITZBURG WI	0.29412%	0.74	\$1.10	0.74	\$2.21	0.00	\$0.00	0.09	\$1.32	0.003	\$0.91	0.10	\$2.11	---	2.33	\$45.32	\$52.98
0709-231-6348-3 PD	ROSIC, ALEXANDER & JELENA ROSIC 10105 N PARSIDE CT MEQUON WI	0.29412%	0.74	\$1.10	0.74	\$2.21	0.00	\$0.00	0.09	\$1.32	0.003	\$0.91	0.10	\$2.11	---	2.33	\$45.32	\$52.98
0709-231-6349-1 PD	BRIGGS, LINDSEY A 333 W MIFFLIN ST #4180 MADISON WI	0.29412%	0.74	\$1.10	0.74	\$2.21	0.00	\$0.00	0.09	\$1.32	0.003	\$0.91	0.10	\$2.11	---	2.33	\$45.32	\$52.98
0709-231-6350-8 PD	WEINSTEIN, JOEL M MATHILDA A WEINSTEIN 333 W MIFFLIN ST # 5010 MADISON WI	0.29412%	0.74	\$1.10	0.74	\$2.21	0.00	\$0.00	0.09	\$1.32	0.003	\$0.91	0.10	\$2.11	---	2.33	\$45.32	\$52.98

January 24, 2014

City of Madison Engineering Division - Schedule of Assessments

Project Name: West Mifflin Street (Part of: North Henry Street and West Mifflin Street Assessment District - 2014)
 Project Limits: North Broom Street to North Henry Street

Parcel No./ Zoning	Owner's Name / Mailing Address	Parcel Location	Frontage or % Interest*	Remove Concrete Sidewalk & Driveway @ \$1.50 per SF		Replace Concrete Sidewalk @ \$3.00 per SF		Replace Concrete Driveway Apron @ \$4.00 per SF		Remove & Replace Curb and Gutter @ \$15.00 per LF		Sanitary Sewer Reconnect @ \$308.38 Each		Remove & Replace Sanitary Lateral @ \$21.11 per LF		Street Lighting Items**		TOTAL ASSESSMENT	
				SF	Cost	SF	Cost	SF	Cost	LF	Cost	Each	LF	Cost	Zone Factor	Assessments for Installation of Street Lighting Cost to install @ \$19.48 per Footcandle LF			
0709-231-6351-6 PD	HASHEMAN, CHARLES W 333 W MIFFLIN ST # 5020 MADISON WI	333 W Mifflin St #5020	0.29412%	0.74	\$1.10	0.74	\$2.21	0.00	\$0.00	0.09	\$1.32	0.003	\$0.91	0.10	\$2.11	---	2.33	\$45.32	\$52.98
0709-231-6352-4 PD	PARRISH, MAXWELL A 333 W MIFFLIN ST # 5030 MADISON WI	333 W Mifflin St #5030	0.29412%	0.74	\$1.10	0.74	\$2.21	0.00	\$0.00	0.09	\$1.32	0.003	\$0.91	0.10	\$2.11	---	2.33	\$45.32	\$52.98
0709-231-6353-2 PD	KIM, YU HEE MYONG GI KIM 1239 ANTIETAM DR LONG GROVE IL	333 W Mifflin St #5040	0.29412%	0.74	\$1.10	0.74	\$2.21	0.00	\$0.00	0.09	\$1.32	0.003	\$0.91	0.10	\$2.11	---	2.33	\$45.32	\$52.98
0709-231-6354-0 PD	ZHOU, SHITENG UNIT 5050 333 W MIFFLIN ST MADISON WI	333 W Mifflin St #5050	0.29412%	0.74	\$1.10	0.74	\$2.21	0.00	\$0.00	0.09	\$1.32	0.003	\$0.91	0.10	\$2.11	---	2.33	\$45.32	\$52.98
0709-231-6355-8 PD	ENGSTROM, MARK JOANNE SLAVIN 8698 GRUEL LN EDEN PRAIRIE MN	333 W Mifflin St #5060	0.29412%	0.74	\$1.10	0.74	\$2.21	0.00	\$0.00	0.09	\$1.32	0.003	\$0.91	0.10	\$2.11	---	2.33	\$45.32	\$52.98
0709-231-6356-6 PD	HINES, JUDY P 333 W MIFFLIN ST # 5070 MADISON WI	333 W Mifflin St #5070	0.29412%	0.74	\$1.10	0.74	\$2.21	0.00	\$0.00	0.09	\$1.32	0.003	\$0.91	0.10	\$2.11	---	2.33	\$45.32	\$52.98
0709-231-6357-4 PD	SRIDHARAN, KUMAR 333 W MIFFLIN ST # 5080 MADISON WI	333 W Mifflin St #5080	0.29412%	0.74	\$1.10	0.74	\$2.21	0.00	\$0.00	0.09	\$1.32	0.003	\$0.91	0.10	\$2.11	---	2.33	\$45.32	\$52.98
0709-231-6358-2 PD	GRIDLEY, CHRISTIAN & JILL GRIDLEY 1702 LEGACY LN MADISON WI	333 W Mifflin St #5090	0.29412%	0.74	\$1.10	0.74	\$2.21	0.00	\$0.00	0.09	\$1.32	0.003	\$0.91	0.10	\$2.11	---	2.33	\$45.32	\$52.98
0709-231-6359-0 PD	HANNEMANN, JED A 333 W MIFFLIN ST # 5100 MADISON WI	333 W Mifflin St #5100	0.29412%	0.74	\$1.10	0.74	\$2.21	0.00	\$0.00	0.09	\$1.32	0.003	\$0.91	0.10	\$2.11	---	2.33	\$45.32	\$52.98
0709-231-6360-7 PD	PATEL ET AL., KAMLESH 2252 STEVENS ST SUN PRAIRIE WI	333 W Mifflin St #5140	0.29412%	0.74	\$1.10	0.74	\$2.21	0.00	\$0.00	0.09	\$1.32	0.003	\$0.91	0.10	\$2.11	---	2.33	\$45.32	\$52.98
0709-231-6361-5 PD	SMITH III, WILLIAM EARLE 333 W MIFFLIN ST # 5150 MADISON WI	333 W Mifflin St #5150	0.29412%	0.74	\$1.10	0.74	\$2.21	0.00	\$0.00	0.09	\$1.32	0.003	\$0.91	0.10	\$2.11	---	2.33	\$45.32	\$52.98
0709-231-6362-3 PD	HOUSTON REV LIV TRUST & PATFIELD REV LIV TRUST 332 MERCHANTS AVE FORT ATKINSON WI	333 W Mifflin St #5160	0.29412%	0.74	\$1.10	0.74	\$2.21	0.00	\$0.00	0.09	\$1.32	0.003	\$0.91	0.10	\$2.11	---	2.33	\$45.32	\$52.98
0709-231-6363-1 PD	PETERS, SUSAN M & KAREN E KARNEH N60W34698 FOREST BAY RD OCONOMOWOC WI	333 W Mifflin St #5170	0.29412%	0.74	\$1.10	0.74	\$2.21	0.00	\$0.00	0.09	\$1.32	0.003	\$0.91	0.10	\$2.11	---	2.33	\$45.32	\$52.98
0709-231-6364-9 PD	POWER, JAMES M UNIT 5180 333 W MIFFLIN ST MADISON WI	333 W Mifflin St #5180	0.29412%	0.74	\$1.10	0.74	\$2.21	0.00	\$0.00	0.09	\$1.32	0.003	\$0.91	0.10	\$2.11	---	2.33	\$45.32	\$52.98

City of Madison Engineering Division - Schedule of Assessments
 January 24, 2014
 Project Name: West Mifflin Street (Part of: North Henry Street and West Mifflin Street Assessment District - 2014)
 Project ID: 53W1731
 Project Limits: North Broom Street to North Henry Street

Frontages Listed are for Street Shown in "Location" column Parcel No./ Zoning	Owner's Name / Mailing Address	Parcel Location	Frontage or % Interest*	Remove Concrete Sidewalk & Driveway @ \$1.50 per SF		Replace Concrete Sidewalk @ \$3.00 per SF		Remove & Replace Carbs and Gutters @ \$15.00 per LF		Sanitary Sewer Reconnect @ \$308.38 Each		Remove & Replace Sanitary Lateral @ \$21.11 per LF		Assessments for Installation of Street Lighting**		TOTAL ASMT	
				SF	Cost	SF	Cost	LF	Cost	Each	Cost	LF	Cost	Zone Factor	Factored LF		Cost to install @ per Factored LF
0709-231-6565-7 PD	MCDONNELL & WARD TRUST 441 N PATTERSON ST MADISON WI	333 W Mifflin St #6010	0.29412%	0.74	\$1.10	0.74	\$2.21	0.09	\$1.32	0.003	\$0.91	0.10	\$2.11	---	2.33	\$45.32	\$52.98
0709-231-6566-5 PD	FLEMING, MARK A & GRACE C FLEMING 333 W MIFFLIN ST # 6020 MADISON WI	333 W Mifflin St #6020	0.29412%	0.74	\$1.10	0.74	\$2.21	0.09	\$1.32	0.003	\$0.91	0.10	\$2.11	---	2.33	\$45.32	\$52.98
0709-231-6567-3 PD	GOSSE REV TR, D L & V A N6863 DAHLKE DR OXFORD WI	333 W Mifflin St #6030	0.29412%	0.74	\$1.10	0.74	\$2.21	0.09	\$1.32	0.003	\$0.91	0.10	\$2.11	---	2.33	\$45.32	\$52.98
0709-231-6568-1 PD	CLAUSEN, JAMES A & DAWN CLAUSEN 214 N WASHINGTON AVE WAUKESHA WI	333 W Mifflin St #6040	0.29412%	0.74	\$1.10	0.74	\$2.21	0.09	\$1.32	0.003	\$0.91	0.10	\$2.11	---	2.33	\$45.32	\$52.98
0709-231-6569-9 PD	DU PREEZ, AMANDA E 333 W MIFFLIN ST # 6050 MADISON WI	333 W Mifflin St #6050	0.29412%	0.74	\$1.10	0.74	\$2.21	0.09	\$1.32	0.003	\$0.91	0.10	\$2.11	---	2.33	\$45.32	\$52.98
0709-231-6570-6 PD	BORGARDT, KYLE R UNIT 6060 333 W MIFFLIN ST MADISON WI	333 W Mifflin St #6060	0.29412%	0.74	\$1.10	0.74	\$2.21	0.09	\$1.32	0.003	\$0.91	0.10	\$2.11	---	2.33	\$45.32	\$52.98
0709-231-6571-4 PD	MELDE, GREGORY J UNIT 6070 333 W MIFFLIN ST MADISON WI	333 W Mifflin St #6070	0.29412%	0.74	\$1.10	0.74	\$2.21	0.09	\$1.32	0.003	\$0.91	0.10	\$2.11	---	2.33	\$45.32	\$52.98
0709-231-6572-2 PD	TERRY, C RYAN 333 W MIFFLIN ST # 6080 MADISON WI	333 W Mifflin St #6080	0.29412%	0.74	\$1.10	0.74	\$2.21	0.09	\$1.32	0.003	\$0.91	0.10	\$2.11	---	2.33	\$45.32	\$52.98
0709-231-6573-0 PD	AGARWAL, SANJAY 333 W MIFFLIN ST UNIT 6090 MADISON WI	333 W Mifflin St #6090	0.29412%	0.74	\$1.10	0.74	\$2.21	0.09	\$1.32	0.003	\$0.91	0.10	\$2.11	---	2.33	\$45.32	\$52.98
0709-231-6574-8 PD	JAMES, ROBERT A JENNIFER A JAMES 333 W MIFFLIN ST # 1258 MADISON WI	333 W Mifflin St #6100	0.29412%	0.74	\$1.10	0.74	\$2.21	0.09	\$1.32	0.003	\$0.91	0.10	\$2.11	---	2.33	\$45.32	\$52.98
0709-231-6575-6 PD	GALLUS, MICHAEL F & SHEILA A ALGER 19 W 145TH 17TH PL LOMBARD IL	333 W Mifflin St #6110	0.29412%	0.74	\$1.10	0.74	\$2.21	0.09	\$1.32	0.003	\$0.91	0.10	\$2.11	---	2.33	\$45.32	\$52.98
0709-231-6576-4 PD	VOGT REV TRUST, DONALD 2302 N BRITT RD JANESVILLE WI	333 W Mifflin St #6120	0.29412%	0.74	\$1.10	0.74	\$2.21	0.09	\$1.32	0.003	\$0.91	0.10	\$2.11	---	2.33	\$45.32	\$52.98
0709-231-6577-2 PD	SHILTS TULLIS & PERRY LLC PO BOX 888 JANESVILLE WI	333 W Mifflin St #6130	0.29412%	0.74	\$1.10	0.74	\$2.21	0.09	\$1.32	0.003	\$0.91	0.10	\$2.11	---	2.33	\$45.32	\$52.98
0709-231-6578-0 PD	HELMUELLER, ERIC J 333 W MIFFLIN ST # 6140 MADISON WI	333 W Mifflin St #6140	0.29412%	0.74	\$1.10	0.74	\$2.21	0.09	\$1.32	0.003	\$0.91	0.10	\$2.11	---	2.33	\$45.32	\$52.98

January 24, 2014

City of Madison Engineering Division - Schedule of Assessments
 Project Name: West Mifflin Street (Part of: North Henry Street and West Mifflin Street Assessment District - 2014)
 Project Limits: North Broom Street to North Henry Street

Project ID: 53W1731

Frontages Listed are for Street Shown in "Location" column Parcel No./Zoning	Owner's Name / Mailing Address	Parcel Location	Frontage or % Interest*	Remove Concrete Sidewalk & Driveway @ \$1.50 per SF		Replace Concrete Sidewalk @ \$3.00 per SF		Replace Concrete Driveway Arpon @ \$4.00 per SF		Remove & Replace Curb and Gutter @ \$15.00 per LF		Sanitary Sewer Reconnect @ \$308.38 Each		Remove & Replace Sanitary Lateral @ \$21.11 per LF		Assessments for Installation of Street Lighting**		TOTAL ASSMT \$52.98	
				SF	Cost	SF	Cost	SF	Cost	LF	Cost	Each	LF	Cost	Zone Factor	Frontage LF	Cost per Factored LF		
0709-231-6379-8 PD	MARXER LIVING TRUST 550 E Foothills DR TUCSON AZ	333 W Mifflin St #6160	0.29412%	0.74	\$1.10	0.74	\$2.21	0.00	\$0.00	0.09	\$1.32	0.003	\$0.91	0.10	\$2.11	--	2.33	\$45.32	\$52.98
0709-231-6380-5 PD	HEYRMAN, BRIDGET L HEIDI A HEYRMAN 1071 OAK CIR PEWAUKEE WI	333 W Mifflin St #6170	0.29412%	0.74	\$1.10	0.74	\$2.21	0.00	\$0.00	0.09	\$1.32	0.003	\$0.91	0.10	\$2.11	--	2.33	\$45.32	\$52.98
0709-231-6381-3 PD	FORSGREEN, LARRY PEGGY FORSGREN 333 W MIFFLIN ST # 6180 MADISON WI	333 W Mifflin St #6180	0.29412%	0.74	\$1.10	0.74	\$2.21	0.00	\$0.00	0.09	\$1.32	0.003	\$0.91	0.10	\$2.11	--	2.33	\$45.32	\$52.98
0709-231-6382-1 PD	DAMBACH, JASON A 333 W MIFFLIN ST # 7010 MADISON WI	333 W Mifflin St #7010	0.29412%	0.74	\$1.10	0.74	\$2.21	0.00	\$0.00	0.09	\$1.32	0.003	\$0.91	0.10	\$2.11	--	2.33	\$45.32	\$52.98
0709-231-6383-9 PD	HART, GREGORY R SHELBA J HART 1920 WEBSTER DR SE SALEM OR	333 W Mifflin St #7020	0.29412%	0.74	\$1.10	0.74	\$2.21	0.00	\$0.00	0.09	\$1.32	0.003	\$0.91	0.10	\$2.11	--	2.33	\$45.32	\$52.98
0709-231-6384-7 PD	PHENIX, PAULA J 5 RIVERHURST RD # 638 BILLERICA MA	333 W Mifflin St #7030	0.29412%	0.74	\$1.10	0.74	\$2.21	0.00	\$0.00	0.09	\$1.32	0.003	\$0.91	0.10	\$2.11	--	2.33	\$45.32	\$52.98
0709-231-6385-5 PD	ALL, KHALID AMEL M SALAH ELDIN 5710 KILKENNY PL FITZBURG WI	333 W Mifflin St #7040	0.29412%	0.74	\$1.10	0.74	\$2.21	0.00	\$0.00	0.09	\$1.32	0.003	\$0.91	0.10	\$2.11	--	2.33	\$45.32	\$52.98
0709-231-6386-3 PD	ELDN, AMEL M SALAH KHALID ALI 5710 KILKENNY PL FITZBURG WI	333 W Mifflin St #7050	0.29412%	0.74	\$1.10	0.74	\$2.21	0.00	\$0.00	0.09	\$1.32	0.003	\$0.91	0.10	\$2.11	--	2.33	\$45.32	\$52.98
0709-231-6387-1 PD	XINNAS, STAVROULA UNIT 7060 333 W MIFFLIN ST MADISON WI	333 W Mifflin St #7060	0.29412%	0.74	\$1.10	0.74	\$2.21	0.00	\$0.00	0.09	\$1.32	0.003	\$0.91	0.10	\$2.11	--	2.33	\$45.32	\$52.98
0709-231-6388-9 PD	PARK, KEVIN A 333 W MIFFLIN ST # 7070 MADISON WI	333 W Mifflin St #7070	0.29412%	0.74	\$1.10	0.74	\$2.21	0.00	\$0.00	0.09	\$1.32	0.003	\$0.91	0.10	\$2.11	--	2.33	\$45.32	\$52.98
0709-231-6389-7 PD	BUCKINGHAM LLC % BCBP - TWO PLAZA EAST 330 E KILBOURN AVE # 1085 MILWAUKEE WI	333 W Mifflin St #7080	0.29412%	0.74	\$1.10	0.74	\$2.21	0.00	\$0.00	0.09	\$1.32	0.003	\$0.91	0.10	\$2.11	--	2.33	\$45.32	\$52.98
0709-231-6390-4 PD	MERRILL, 2007 TR. LYNDIA A N2666 BOOS LN JEFFERSON WI	333 W Mifflin St #7090	0.29412%	0.74	\$1.10	0.74	\$2.21	0.00	\$0.00	0.09	\$1.32	0.003	\$0.91	0.10	\$2.11	--	2.33	\$45.32	\$52.98
0709-231-6391-2 PD	GIPSON, JENNIFER L UNIT 7100 333 W MIFFLIN ST MADISON WI	333 W Mifflin St #7100	0.29412%	0.74	\$1.10	0.74	\$2.21	0.00	\$0.00	0.09	\$1.32	0.003	\$0.91	0.10	\$2.11	--	2.33	\$45.32	\$52.98
0709-231-6392-0 PD	R&R INVESTMENTS LLC PO BOX 367 WONEWOC WI	333 W Mifflin St #7110	0.29412%	0.74	\$1.10	0.74	\$2.21	0.00	\$0.00	0.09	\$1.32	0.003	\$0.91	0.10	\$2.11	--	2.33	\$45.32	\$52.98

January 24, 2014

City of Madison Engineering Division - Schedule of Assessments

Project ID: 53W1731 Project Name: West Mifflin Street (Part of; North Henry Street and West Mifflin Street Assessment District - 2014)
 Project Limits: North Broom Street to North Henry Street

Frontage Listed are for Street Shown in "Location" column Parcel No/ Zoning	Owner's Name/ Mailing Address	Parcel Location	Frontage or % Interest*	Remove Concrete Sidewalk & Driveway @ \$150 per SF		Replace Concrete Sidewalk @ \$300 per SF		Replace Concrete Driveway Arpon @ \$400 per SF		Remove & Replace Curb and Gutter @ \$1500 per LF		Sanitary Sewer Reconnect @ \$98.28 Each		Remove & Replace Sanitary Lateral @ \$21.11 per LF		Assessment for Installation of Street Lighting Zone Factor			TOTAL ASSMT
				SF	Cost	SF	Cost	SF	Cost	LF	Cost	Each	Cost	LF	Cost	Zone	Factor	Per Footed LF	
0709-231-6393-8 PD	WILLIAMSON, TIMOTHY G & TENLEY M WILLIAMSON 36233 SILVER MAPLE LN OCONOMOWOC WI	333 W Mifflin St #7120	0.29412%	0.74	\$110	0.74	\$221	0.00	\$0.00	0.09	\$132	0.003	\$0.91	0.10	\$2.11	---	2.33	\$45.32	\$52.98
0709-231-6394-6 PD	TSAROVSKY, GARY 2729 MARLEDGE ST FITZCHBURG WI	333 W Mifflin St #7130	0.29412%	0.74	\$110	0.74	\$221	0.00	\$0.00	0.09	\$132	0.003	\$0.91	0.10	\$2.11	---	2.33	\$45.32	\$52.98
0709-231-6395-4 PD	WEIRATH, THOMAS J & MARY C SAJDAK 333 W MIFFLIN ST # 7140 MADISON WI	333 W Mifflin St #7140	0.29412%	0.74	\$110	0.74	\$221	0.00	\$0.00	0.09	\$132	0.003	\$0.91	0.10	\$2.11	---	2.33	\$45.32	\$52.98
0709-231-6395-2 PD	JONES, MARLEE R 333 W MIFFLIN ST # 7150 MADISON WI	333 W Mifflin St #7150	0.29412%	0.74	\$110	0.74	\$221	0.00	\$0.00	0.09	\$132	0.003	\$0.91	0.10	\$2.11	---	2.33	\$45.32	\$52.98
0709-231-6397-0 PD	FEDERAL HOME LOAN MORTGAGE CORP 3478 STATEVIEW BLVD FORT MILL SC	333 W Mifflin St #8010	0.29412%	0.74	\$110	0.74	\$221	0.00	\$0.00	0.09	\$132	0.003	\$0.91	0.10	\$2.11	---	2.33	\$45.32	\$52.98
0709-231-6398-8 PD	STOMMEL, JESSE J JOSEPH A STOMMEL 333 W MIFFLIN ST # 8020 MADISON WI	333 W Mifflin St #8020	0.29412%	0.74	\$110	0.74	\$221	0.00	\$0.00	0.09	\$132	0.003	\$0.91	0.10	\$2.11	---	2.33	\$45.32	\$52.98
0709-231-6399-6 PD	HAVAS, NANCY ANTHONY ZAFFIRO 6904 W WISCONSIN AVE WAUWATOSA WI	333 W Mifflin St #8030	0.29412%	0.74	\$110	0.74	\$221	0.00	\$0.00	0.09	\$132	0.003	\$0.91	0.10	\$2.11	---	2.33	\$45.32	\$52.98
0709-231-6401-9 PD	BENSON, JOHN M 333 W MIFFLIN ST # 8040 MADISON WI	333 W Mifflin St #8040	0.29412%	0.74	\$110	0.74	\$221	0.00	\$0.00	0.09	\$132	0.003	\$0.91	0.10	\$2.11	---	2.33	\$45.32	\$52.98
0709-231-6402-7 PD	JACKSON, SHAWN S UNIT 105 3100 LAKE MENDOTA DR MADISON WI	333 W Mifflin St #8050	0.29412%	0.74	\$110	0.74	\$221	0.00	\$0.00	0.09	\$132	0.003	\$0.91	0.10	\$2.11	---	2.33	\$45.32	\$52.98
0709-231-6403-5 PD	BROCK LIV TRUST, HELEN S 1241 WOODDED HILLS DR SAN JOSE CA	333 W Mifflin St #8060	0.29412%	0.74	\$110	0.74	\$221	0.00	\$0.00	0.09	\$132	0.003	\$0.91	0.10	\$2.11	---	2.33	\$45.32	\$52.98
0709-231-6404-5 PD	SIKER, SABRINA D & DAVID A & THELMA D SIKER 4967 BELLA TERRA DR VENICE FL	333 W Mifflin St #8070	0.29412%	0.74	\$110	0.74	\$221	0.00	\$0.00	0.09	\$132	0.003	\$0.91	0.10	\$2.11	---	2.33	\$45.32	\$52.98
0709-231-6405-1 PD	BUCKINGHAM LLC % BCBP - TWO PLAZA EAST 330 E KLEBORN AVE # 1085 MILWAUKEE WI	333 W Mifflin St #8080	0.29412%	0.74	\$110	0.74	\$221	0.00	\$0.00	0.09	\$132	0.003	\$0.91	0.10	\$2.11	---	2.33	\$45.32	\$52.98
0709-231-6406-9 PD	CODDE, MARK A PATRICIA B CODDE 5774 DAWLEY DR FITZCHBURG WI	333 W Mifflin St #8090	0.29412%	0.74	\$110	0.74	\$221	0.00	\$0.00	0.09	\$132	0.003	\$0.91	0.10	\$2.11	---	2.33	\$45.32	\$52.98
0709-231-6407-7 PD	KANODIA, RISHI R 333 W MIFFLIN ST UNIT 100 MADISON WI	333 W Mifflin St #8100	0.29412%	0.74	\$110	0.74	\$221	0.00	\$0.00	0.09	\$132	0.003	\$0.91	0.10	\$2.11	---	2.33	\$45.32	\$52.98

January 24, 2014

City of Madison Engineering Division - Schedule of Assessments
 Project Name: West Mifflin Street (Part of: North Henry Street and West Mifflin Street Assessment District - 2014)
 Project Limits: North Broom Street to North Henry Street

Parcel No./ Zoning	Owner's Name / Mailing Address	Parcel Location	Frontage or % Interest*	Remove Concrete Sidewalk & Driveway @ \$15.00 per SF		Replace Concrete Sidewalk @ \$3.00 per SF		Replace Concrete Driveway Arpon @ \$4.00 per SF		Remove & Replace Curb and Gutter @ \$15.00 per LF		Sanitary Sewer Reconnect @ \$308.38 Each		Remove & Replace Sanitary Lateral @ \$21.11 per LF		Zone Factor	Assessment for Installation of Street Lighting	TOTAL ASSMT
				SF	Cost	SF	Cost	SF	Cost	LF	Cost	LF	Cost	LF	Cost			
0709-231-6408-5 PD	TSAROVSKY, SEMYON & BELLA 1849 S 10TH AVE E MONROVIA CA	333 W Mifflin St #8110	0.29412%	0.74	\$1.10	0.74	\$2.21	0.00	\$0.00	0.09	\$1.32	0.003	\$0.91	0.10	\$2.11	--	\$45.32	\$52.98
0709-231-6409-3 PD	SIDDIQI, AHMER & AYESHA 3780 FIEBRANTZ DR BROOKFIELD WI	333 W Mifflin St #8120	0.29412%	0.74	\$1.10	0.74	\$2.21	0.00	\$0.00	0.09	\$1.32	0.003	\$0.91	0.10	\$2.11	--	\$45.32	\$52.98
0709-231-6410-0 PD	MARGEAU, SUSAN D UNIT 8130 333 W MIFFLIN ST MADISON WI	333 W Mifflin St #8130	0.29412%	0.74	\$1.10	0.74	\$2.21	0.00	\$0.00	0.09	\$1.32	0.003	\$0.91	0.10	\$2.11	--	\$45.32	\$52.98
0709-231-6411-8 PD	BUCKINGHAM LLC % BCBP - TWO PLAZA EAST 330 E KILBOURN AVE # 1085 MILWAUKEE WI	333 W Mifflin St #8140	0.29412%	0.74	\$1.10	0.74	\$2.21	0.00	\$0.00	0.09	\$1.32	0.003	\$0.91	0.10	\$2.11	--	\$45.32	\$52.98
0709-231-6412-6 PD	LAFILASH, SUSAN 333 W MIFFLIN ST # 8150 MADISON WI	333 W Mifflin St #8150	0.29412%	0.74	\$1.10	0.74	\$2.21	0.00	\$0.00	0.09	\$1.32	0.003	\$0.91	0.10	\$2.11	--	\$45.32	\$52.98
0709-231-6413-4 PD	LILLEGARD, ROBERT & ALICE 333 W MIFFLIN ST # 9010 MADISON WI	333 W Mifflin St #9010	0.29412%	0.74	\$1.10	0.74	\$2.21	0.00	\$0.00	0.09	\$1.32	0.003	\$0.91	0.10	\$2.11	--	\$45.32	\$52.98
0709-231-6414-2 PD	KOLAR, SCOTT A & MARTY KOLAR 333 W MIFFLIN ST # 9020 MADISON WI	333 W Mifflin St #9020	0.29412%	0.74	\$1.10	0.74	\$2.21	0.00	\$0.00	0.09	\$1.32	0.003	\$0.91	0.10	\$2.11	--	\$45.32	\$52.98
0709-231-6415-0 PD	BUCKINGHAM LLC % BCBP - TWO PLAZA EAST 330 E KILBOURN AVE # 1085 MILWAUKEE WI	333 W Mifflin St #9040	0.29412%	0.74	\$1.10	0.74	\$2.21	0.00	\$0.00	0.09	\$1.32	0.003	\$0.91	0.10	\$2.11	--	\$45.32	\$52.98
0709-231-6416-8 PD	ISMAIL, MOURAD UNIT 9050 333 W MIFFLIN ST MADISON WI	333 W Mifflin St #9050	0.29412%	0.74	\$1.10	0.74	\$2.21	0.00	\$0.00	0.09	\$1.32	0.003	\$0.91	0.10	\$2.11	--	\$45.32	\$52.98
0709-231-6417-6 PD	IMBREAL ESTATE W LLC 333 W MIFFLIN ST # 9060 MADISON WI	333 W Mifflin St #9060	0.29412%	0.74	\$1.10	0.74	\$2.21	0.00	\$0.00	0.09	\$1.32	0.003	\$0.91	0.10	\$2.11	--	\$45.32	\$52.98
0709-231-6418-4 PD	REDDING, THOMAS A LINDA K REDDING 311 MEADOW DR N HUDSON WI	333 W Mifflin St #9070	0.29412%	0.74	\$1.10	0.74	\$2.21	0.00	\$0.00	0.09	\$1.32	0.003	\$0.91	0.10	\$2.11	--	\$45.32	\$52.98
0709-231-6419-2 PD	O'CONNELL, DANIEL J UNIT 9080 333 W MIFFLIN ST MADISON WI	333 W Mifflin St #9080	0.29412%	0.74	\$1.10	0.74	\$2.21	0.00	\$0.00	0.09	\$1.32	0.003	\$0.91	0.10	\$2.11	--	\$45.32	\$52.98
0709-231-6420-9 PD	CHEN, YANJUN 333 W MIFFLIN ST # 9090 MADISON WI	333 W Mifflin St #9090	0.29412%	0.74	\$1.10	0.74	\$2.21	0.00	\$0.00	0.09	\$1.32	0.003	\$0.91	0.10	\$2.11	--	\$45.32	\$52.98
0709-231-6421-7 PD	ZALEWSKI, ZACHERY S 333 W MIFFLIN ST # 9100 MADISON WI	333 W Mifflin St #9100	0.29412%	0.74	\$1.10	0.74	\$2.21	0.00	\$0.00	0.09	\$1.32	0.003	\$0.91	0.10	\$2.11	--	\$45.32	\$52.98

January 24, 2014

City of Madison Engineering Division - Schedule of Assessments
 Project Name: West Mifflin Street (Part of North Henry Street and West Mifflin Street Assessment District - 2014)
 Project ID: 53W1731
 Project Limits: North Brom Street to North Henry Street

Parcel No./ Zoning	Owner's Name / Mailing Address	Parcel Location	Frontage or % Interest*	Remove Concrete Sidewalk & Driveway @ \$15.00 per SF		Replace Concrete Sidewalk @ \$3.00 per SF		Replace Concrete Driveway Arpon @ \$4.00 per SF		Remove & Replace Curb and Gutter @ \$15.00 per LF		Sanitary Sewer Reconnect @ \$308.38 Each		Remove & Replace Sanitary Lateral @ \$21.11 per LF		Assessments for Installation of Street Lighting		TOTAL ASSESSMT	
				SF	Cost	SF	Cost	SF	Cost	LF	Cost	Each	LF	Cost	Zone Factor	LF	Cost		
0709-231-6422-5 PD	HARTWIG, JOHN P & HELEN HARTWIG 1180S N LUTHER LN MEQUON WI	333 W Mifflin St #9110	0.29412%	0.74	\$1.10	0.74	\$2.21	0.00	\$0.00	0.09	\$1.32	0.003	\$0.91	0.10	\$2.11	---	2.33	\$45.32	\$52.98
0709-231-6423-3 PD	TURNER REVOCABLE TRUST #1014 360 W WASHINGTON AVE MADISON WI	333 W Mifflin St #9130	0.29412%	0.74	\$1.10	0.74	\$2.21	0.00	\$0.00	0.09	\$1.32	0.003	\$0.91	0.10	\$2.11	---	2.33	\$45.32	\$52.98
0709-231-6424-1 PD	KATTAR-COOLEY, PATRICIA A 333 W MIFFLIN ST # 9140 MADISON WI	333 W Mifflin St #9140	0.29412%	0.74	\$1.10	0.74	\$2.21	0.00	\$0.00	0.09	\$1.32	0.003	\$0.91	0.10	\$2.11	---	2.33	\$45.32	\$52.98
0709-231-6425-9 PD	MAYNARD, DOUGLAS W JOAN L MAYNARD 333 W MIFFLIN ST # 9150 MADISON WI	333 W Mifflin St #9150	0.29412%	0.74	\$1.10	0.74	\$2.21	0.00	\$0.00	0.09	\$1.32	0.003	\$0.91	0.10	\$2.11	---	2.33	\$45.32	\$52.98
0709-231-6426-7 PD	SCHNICK, JOSEPH MELANIE S HANKES 333 W MIFFLIN ST UNIT 1051 MADISON WI	333 W Mifflin St #1051	0.29412%	0.74	\$1.10	0.74	\$2.21	0.00	\$0.00	0.09	\$1.32	0.003	\$0.91	0.10	\$2.11	---	2.33	\$45.32	\$52.98
0709-231-6427-5 PD	PALLONI, LORA JORDAN 333 W MIFFLIN ST # 1052 MADISON WI	333 W Mifflin St #1052	0.29412%	0.74	\$1.10	0.74	\$2.21	0.00	\$0.00	0.09	\$1.32	0.003	\$0.91	0.10	\$2.11	---	2.33	\$45.32	\$52.98
0709-231-6428-3 PD	SCHAR, FAMILY TRUST 315 HOMER AVE #309 PALO ALTO CA	333 W Mifflin St #1054	0.29412%	0.74	\$1.10	0.74	\$2.21	0.00	\$0.00	0.09	\$1.32	0.003	\$0.91	0.10	\$2.11	---	2.33	\$45.32	\$52.98
0709-231-6429-1 PD	PUDLOSKI, STEPHEN T ELIZABETH A PUDLOSKI 333 W MIFFLIN ST # 1055 MADISON WI	333 W Mifflin St #1055	0.29412%	0.74	\$1.10	0.74	\$2.21	0.00	\$0.00	0.09	\$1.32	0.003	\$0.91	0.10	\$2.11	---	2.33	\$45.32	\$52.98
0709-231-6430-8 PD	HOMBURG, JENNA J 333 W MIFFLIN ST # 1056 MADISON WI	333 W Mifflin St #1056	0.29412%	0.74	\$1.10	0.74	\$2.21	0.00	\$0.00	0.09	\$1.32	0.003	\$0.91	0.10	\$2.11	---	2.33	\$45.32	\$52.98
0709-231-6431-6 PD	CARR, GRAHAM I GAIL E CARR 333 W MIFFLIN ST # 1057 MADISON WI	333 W Mifflin St #1057	0.29412%	0.74	\$1.10	0.74	\$2.21	0.00	\$0.00	0.09	\$1.32	0.003	\$0.91	0.10	\$2.11	---	2.33	\$45.32	\$52.98
0709-231-6432-4 PD	ELDN, AMEL M SALAH KHALID ALI 3710 KILKENNY PL FITCHBURG WI	333 W Mifflin St #1058	0.29412%	0.74	\$1.10	0.74	\$2.21	0.00	\$0.00	0.09	\$1.32	0.003	\$0.91	0.10	\$2.11	---	2.33	\$45.32	\$52.98
0709-231-6433-2 PD	HURTADO, GEOFFREY F N68 W S369 COLUMBIA RD CEDARBURG WI	333 W Mifflin St #1060	0.29412%	0.74	\$1.10	0.74	\$2.21	0.00	\$0.00	0.09	\$1.32	0.003	\$0.91	0.10	\$2.11	---	2.33	\$45.32	\$52.98
0709-231-6434-0 PD	DANIELS, TIMOTHY F JENNIFER L DANIELS 1811 N FREMONT ST CHICAGO IL	333 W Mifflin St #1061	0.29412%	0.74	\$1.10	0.74	\$2.21	0.00	\$0.00	0.09	\$1.32	0.003	\$0.91	0.10	\$2.11	---	2.33	\$45.32	\$52.98
0709-231-6435-8 PD	BUETTNER, CHRISTOPHER J SARAH L RAMIREZ 333 W MIFFLIN ST # 1062 MADISON WI	333 W Mifflin St #1062	0.29412%	0.74	\$1.10	0.74	\$2.21	0.00	\$0.00	0.09	\$1.32	0.003	\$0.91	0.10	\$2.11	---	2.33	\$45.32	\$52.98

January 24, 2014

City of Madison Engineering Division - Schedule of Assessments
 Project Name: West Mifflin Street (Part of North Henry Street and West Mifflin Street Assessment District - 2014)
 Project ID: 53W1731
 Project Limits: North Broom Street to North Henry Street

Parcel No/ Zoning	Frontages Listed are for Street Shown in "Location" column Owner's Name/ Mailing Address	Parcel Location	Frontage or % Interest*	Remove Concrete Sidewalk & Driveway @ \$1.50 per SF		Replace Concrete Sidewalk @ \$3.00 per SF		Replace Concrete Driveway Arpon @ \$4.00 per SF		Remove & Replace Curb and Gutter @ \$15.00 per LF		Sanitary Sewer Reconnect @ \$308.38 Each		Remove & Replace Sanitary Lateral @ \$21.11 per LF		Assessments for Installation of Street Lining** Zone Factor		TOTAL ASSMT
				Cost	SF	Cost	SF	Cost	SF	Cost	LF	Cost	Each	Cost	LF	Factor	Zone	
0709-231-6436-6 PD	LINTON, RICHARD T 333 W MIFFLIN ST # 1064 MADISON WI	333 W Mifflin St #1064	0.29412%	0.74	0.74	\$2.21	0.00	\$0.00	\$0.00	0.09	0.09	0.003	\$0.91	0.10	\$2.11	---	---	\$52.98
0709-231-6437-4 PD	GHANUAN, HAMID & MARIJANEH GHEANAN 333 W MIFFLIN ST # 1065 MADISON WI	333 W Mifflin St #1065	0.29412%	0.74	0.74	\$2.21	0.00	\$0.00	\$0.00	0.09	0.09	0.003	\$0.91	0.10	\$2.11	---	---	\$52.98
0709-231-6438-2 PD	MEIER, CARL T CAROLYN J MEIER 333 W MIFFLIN ST # 1066 MADISON WI	333 W Mifflin St #1066	0.29412%	0.74	0.74	\$2.21	0.00	\$0.00	\$0.00	0.09	0.09	0.003	\$0.91	0.10	\$2.11	---	---	\$52.98
0709-231-6439-0 PD	BUCKINGHAM LLC % BCBP - TWO PLAZA EAST 330 E KILBOURN AVE # 1085 MILWAUKEE WI	333 W Mifflin St #1067	0.29412%	0.74	0.74	\$2.21	0.00	\$0.00	\$0.00	0.09	0.09	0.003	\$0.91	0.10	\$2.11	---	---	\$52.98
0709-231-6440-7 PD	CHEN, HOWARD HO KWAN & CHING YEE WONG 1951 HEATH AVE MADISON WI	333 W Mifflin St #1151	0.29412%	0.74	0.74	\$2.21	0.00	\$0.00	\$0.00	0.09	0.09	0.003	\$0.91	0.10	\$2.11	---	---	\$52.98
0709-231-6441-5 PD	SELL, MARTINE & CHRISTINE D SELL N4595 WEISHERD JUNEAU WI	333 W Mifflin St #1152	0.29412%	0.74	0.74	\$2.21	0.00	\$0.00	\$0.00	0.09	0.09	0.003	\$0.91	0.10	\$2.11	---	---	\$52.98
0709-231-6442-3 PD	GULDEN, RYAN K JESSIE G POLLACK 333 W MIFFLIN ST UNIT1154 MADISON WI	333 W Mifflin St #1154	0.29412%	0.74	0.74	\$2.21	0.00	\$0.00	\$0.00	0.09	0.09	0.003	\$0.91	0.10	\$2.11	---	---	\$52.98
0709-231-6443-1 PD	BUCKINGHAM LLC % BCBP - TWO PLAZA EAST 330 E KILBOURN AVE # 1085 MILWAUKEE WI	333 W Mifflin St #1155	0.29412%	0.74	0.74	\$2.21	0.00	\$0.00	\$0.00	0.09	0.09	0.003	\$0.91	0.10	\$2.11	---	---	\$52.98
0709-231-6444-9 PD	WESTRING, DAVID 333 W MIFFLIN ST # 1156 MADISON WI	333 W Mifflin St #1156	0.29412%	0.74	0.74	\$2.21	0.00	\$0.00	\$0.00	0.09	0.09	0.003	\$0.91	0.10	\$2.11	---	---	\$52.98
0709-231-6445-7 PD	TAMM-DANIELS, INGE J UNIT 1157 333 W MIFFLIN ST MADISON WI	333 W Mifflin St #1157	0.29412%	0.74	0.74	\$2.21	0.00	\$0.00	\$0.00	0.09	0.09	0.003	\$0.91	0.10	\$2.11	---	---	\$52.98
0709-231-6446-5 PD	COOLEY, PATRICIA A KATTAR & 4604 CREEK VALLEY LN ONEIDA WI	333 W Mifflin St #1158	0.29412%	0.74	0.74	\$2.21	0.00	\$0.00	\$0.00	0.09	0.09	0.003	\$0.91	0.10	\$2.11	---	---	\$52.98
0709-231-6447-3 PD	KAMPS, TIM 333 W MIFFLIN ST # 1160 MADISON WI	333 W Mifflin St #1160	0.29412%	0.74	0.74	\$2.21	0.00	\$0.00	\$0.00	0.09	0.09	0.003	\$0.91	0.10	\$2.11	---	---	\$52.98
0709-231-6448-1 PD	DRABCHO, DAVID J MARY ANN DRABCHO 333 W MIFFLIN ST # 1161 MADISON WI	333 W Mifflin St #1161	0.29412%	0.74	0.74	\$2.21	0.00	\$0.00	\$0.00	0.09	0.09	0.003	\$0.91	0.10	\$2.11	---	---	\$52.98
0709-231-6449-9 PD	KRAPEK, KARL J 11 PEMBROOK DR AVON CT	333 W Mifflin St #1162	0.29412%	0.74	0.74	\$2.21	0.00	\$0.00	\$0.00	0.09	0.09	0.003	\$0.91	0.10	\$2.11	---	---	\$52.98

January 24, 2014

City of Madison Engineering Division - Schedule of Assessments
 Project Name: West Mifflin Street (Part of: North Henry Street and West Mifflin Street Assessment District - 2014)
 Project Limits: North Broom Street to North Henry Street

Frontages Listed are for Street Shown in "Location" column Parcel No./Zoning	Owner's Name / Mailing Address	Parcel Location	Frontage or % Interest*	Remove Concrete Sidewalk & Driveway @ \$150 per SF		Replace Concrete Sidewalk @ \$300 per SF		Replace Concrete Driveway Arpon @ \$400 per SF		Remove & Replace Curb and Gutter @ \$15.00 per LF		Sanitary Sewer Reconnect @ \$308.38 Each		Remove & Replace Sanitary Lateral @ \$21.11 per LF		Street Lighting Items** Assessments for Installation of Street Lighting		TOTAL ASMT	
				SF	Cost	SF	Cost	SF	Cost	LF	Cost	LF	Cost	Zone	Factor	Cost to Install @ per Parcel LF			
0709-231-6450-6 PD	BROWN, DAVID A MARY ANN BROW 910 PEBBLE BEACH DR MADISON WI	333 W Mifflin St #1163	0.29412%	0.74	\$110	0.74	\$221	0.00	\$0.00	0.09	\$1.32	0.003	\$0.91	0.10	\$2.11	--	2.33	\$45.32	\$52.98
0709-231-6451-4 PD	KOLAR, SCOTT A & MARY M KOLAR 533 W MIFFLIN ST # 9020 MILWAUKEE WI	333 W Mifflin St #1164	0.29412%	0.74	\$110	0.74	\$221	0.00	\$0.00	0.09	\$1.32	0.003	\$0.91	0.10	\$2.11	--	2.33	\$45.32	\$52.98
0709-231-6452-2 PD	JONES TR, MARLEER 333 W MIFFLIN ST # 7150 MADISON WI	333 W Mifflin St #1166	0.29412%	0.74	\$110	0.74	\$221	0.00	\$0.00	0.09	\$1.32	0.003	\$0.91	0.10	\$2.11	--	2.33	\$45.32	\$52.98
0709-231-6453-0 PD	BUCKINGHAM LLC % BCBP - TWO PLAZA EAST 330 E KILBOURN AVE # 1085 MILWAUKEE WI	333 W Mifflin St #1167	0.29412%	0.74	\$110	0.74	\$221	0.00	\$0.00	0.09	\$1.32	0.003	\$0.91	0.10	\$2.11	--	2.33	\$45.32	\$52.98
0709-231-6454-8 PD	REARDON REV TR, PAMELA & JOHN DOLESKI REV TRUST 333 W MIFFLIN ST # 1251 MADISON WI	333 W Mifflin St #1251	0.29412%	0.74	\$110	0.74	\$221	0.00	\$0.00	0.09	\$1.32	0.003	\$0.91	0.10	\$2.11	--	2.33	\$45.32	\$52.98
0709-231-6455-6 PD	REGEL REV TR, KURT A JOCELYN G DEWITT REV TR 333 W MIFFLIN ST # 1252 MADISON WI	333 W Mifflin St #1252	0.29412%	0.74	\$110	0.74	\$221	0.00	\$0.00	0.09	\$1.32	0.003	\$0.91	0.10	\$2.11	--	2.33	\$45.32	\$52.98
0709-231-6456-4 PD	LINGENFELTER, MARK S CHRISTEL V LINGENFELTER 333 W MIFFLIN ST # 1254 MADISON WI	333 W Mifflin St #1254	0.29412%	0.74	\$110	0.74	\$221	0.00	\$0.00	0.09	\$1.32	0.003	\$0.91	0.10	\$2.11	--	2.33	\$45.32	\$52.98
0709-231-6457-2 PD	BUCKINGHAM LLC % BCBP - TWO PLAZA EAST 330 E KILBOURN AVE # 1085 MILWAUKEE WI	333 W Mifflin St #1256	0.29412%	0.74	\$110	0.74	\$221	0.00	\$0.00	0.09	\$1.32	0.003	\$0.91	0.10	\$2.11	--	2.33	\$45.32	\$52.98
0709-231-6458-0 PD	BUCKINGHAM LLC % BCBP - TWO PLAZA EAST 330 E KILBOURN AVE # 1085 MILWAUKEE WI	333 W Mifflin St #1257	0.29412%	0.74	\$110	0.74	\$221	0.00	\$0.00	0.09	\$1.32	0.003	\$0.91	0.10	\$2.11	--	2.33	\$45.32	\$52.98
0709-231-6459-8 PD	MILLER, PAUL D JILL A MILLER 333 W MIFFLIN ST # 1258 MADISON WI	333 W Mifflin St #1258	0.29412%	0.74	\$110	0.74	\$221	0.00	\$0.00	0.09	\$1.32	0.003	\$0.91	0.10	\$2.11	--	2.33	\$45.32	\$52.98
0709-231-6460-5 PD	BARRY, AMY QUAN UNIT 1259 333 W MIFFLIN ST MADISON WI	333 W Mifflin St #1259	0.29412%	0.74	\$110	0.74	\$221	0.00	\$0.00	0.09	\$1.32	0.003	\$0.91	0.10	\$2.11	--	2.33	\$45.32	\$52.98
0709-231-6461-3 PD	BUCKINGHAM LLC % BCBP - TWO PLAZA EAST 330 E KILBOURN AVE # 1085 MILWAUKEE WI	333 W Mifflin St #1260	0.29412%	0.74	\$110	0.74	\$221	0.00	\$0.00	0.09	\$1.32	0.003	\$0.91	0.10	\$2.11	--	2.33	\$45.32	\$52.98
0709-231-6462-1 PD	SCHACHERL, KATHERINE C 333 W MIFFLIN ST # 1262 MADISON WI	333 W Mifflin St #1262	0.29412%	0.74	\$110	0.74	\$221	0.00	\$0.00	0.09	\$1.32	0.003	\$0.91	0.10	\$2.11	--	2.33	\$45.32	\$52.98
0709-231-6463-9 PD	LANZ, FREDERICK H BARBARA ALANZ 333 W MIFFLIN ST # 1263 MADISON WI	333 W Mifflin St #1263	0.29412%	0.74	\$110	0.74	\$221	0.00	\$0.00	0.09	\$1.32	0.003	\$0.91	0.10	\$2.11	--	2.33	\$45.32	\$52.98

January 24, 2014

City of Madison Engineering Division - Schedule of Assessments
 Project Name: West Mifflin Street (Part of: North Henry Street and West Mifflin Street Assessment District - 2014)
 Project ID: 53W1731
 Project Limits: North Brown Street to North Henry Street

Frontages Listed are for Street Shown in "Location" column Parcel No./ Zoning	Owner's Name / Mailing Address	Parcel Location	Frontage or % Interest	Remove Concrete Sidewalk & Driveway @ \$1.50 per SF		Replace Concrete Sidewalk @ \$5.00 per SF		Replace Concrete Driveway Apron @ \$4.00 per SF		Remove & Replace Curb and Gutter @ \$15.00 per LF		Sanitary Sewer Reconstruct Items		Sanitary Sewer Reconstruct Items		Remove & Replace Sanitary Lateral @ \$21.11 per LF		Assessments for Installation of Street Lighting**		TOTAL ASSMT
				SF	Cost	SF	Cost	SF	Cost	LF	Cost	Each	Cost	LF	Cost	Zone Factor	Frontage	Cost to Install @ \$19.43 per Factored LF		
0709-231-6461-7 PD	MARSSON, JOHN W DIANE RIVARD 333 W MIFFLIN ST # 1265 MADISON WI	333 W Mifflin St #1265	0.29412%	0.74	\$1.10	0.74	\$2.21	0.00	\$0.00	0.09	\$1.32	0.003	\$0.91	0.10	\$2.11	--	2.33	\$45.32	\$52.98	
0709-231-6465-5 PD	HALVERSON, RICHARD R ERICA R HALVERSON 333 W MIFFLIN ST # 1266 MADISON WI	333 W Mifflin St #1266	0.29412%	0.74	\$1.10	0.74	\$2.21	0.00	\$0.00	0.09	\$1.32	0.003	\$0.91	0.10	\$2.11	--	2.33	\$45.32	\$52.98	
0709-231-6466-3 PD	NTISCHKE, CHAD A TANIA L NITSCHKE 1242 7TH AVE SAN FRANCISCO CA	333 W Mifflin St #1268	0.29412%	0.74	\$1.10	0.74	\$2.21	0.00	\$0.00	0.09	\$1.32	0.003	\$0.91	0.10	\$2.11	--	2.33	\$45.32	\$52.98	
0709-231-6467-1 PD	BUCKINGHAM LLC % BCBP - TWO PLAZA EAST 330 E KILBOURN AVE # 1085 MILWAUKEE WI	333 W Mifflin St #1269	0.29412%	0.74	\$1.10	0.74	\$2.21	0.00	\$0.00	0.09	\$1.32	0.003	\$0.91	0.10	\$2.11	--	2.33	\$45.32	\$52.98	
0709-231-4201-5 PD	FISHER, CLIFFORD D 360 W WASHINGTON AVE #1 MADISON WI	360 W Washington Ave #1	0.29412%	0.74	\$1.10	0.74	\$2.21	0.00	\$0.00	0.09	\$1.32	0.003	\$0.91	0.10	\$2.11	--	2.33	\$45.32	\$52.98	
0709-231-4202-3 PD	ROCKAFELLOW, MICHELLE 322 STAYMAN CT SIMPSONVILLE SC	360 W Washington Ave #2	0.29412%	0.74	\$1.10	0.74	\$2.21	0.00	\$0.00	0.09	\$1.32	0.003	\$0.91	0.10	\$2.11	--	2.33	\$45.32	\$52.98	
0709-231-4203-1 PD	RYBICKI REV TR, RAYMOND J 4389 LAKE MEADOW DR RACINE WI	360 W Washington Ave #101	0.29412%	0.74	\$1.10	0.74	\$2.21	0.00	\$0.00	0.09	\$1.32	0.003	\$0.91	0.10	\$2.11	--	2.33	\$45.32	\$52.98	
0709-231-4204-9 PD	CULLEN, ELLEN M & AMAL R BHATTARAI 5916 GEMINI DR MADISON WI	360 W Washington Ave #102	0.29412%	0.74	\$1.10	0.74	\$2.21	0.00	\$0.00	0.09	\$1.32	0.003	\$0.91	0.10	\$2.11	--	2.33	\$45.32	\$52.98	
0709-231-4205-7 PD	MULLIGAN, W T & P J DANIEL J MULLIGAN 360 W WASHINGTON AVE #103 MADISON WI	360 W Washington Ave #103	0.29412%	0.74	\$1.10	0.74	\$2.21	0.00	\$0.00	0.09	\$1.32	0.003	\$0.91	0.10	\$2.11	--	2.33	\$45.32	\$52.98	
0709-231-4206-5 PD	ALSHHABI, LAITH MUTASEM & LAUREN A VIEGUT 360 W WASHINGTON AVE 104 MADISON WI	360 W Washington Ave #104	0.29412%	0.74	\$1.10	0.74	\$2.21	0.00	\$0.00	0.09	\$1.32	0.003	\$0.91	0.10	\$2.11	--	2.33	\$45.32	\$52.98	
0709-231-4207-3 PD	SHERCHEK TRUST UNIT 105 360 W WASHINGTON AVE MADISON WI	360 W Washington Ave #105	0.29412%	0.74	\$1.10	0.74	\$2.21	0.00	\$0.00	0.09	\$1.32	0.003	\$0.91	0.10	\$2.11	--	2.33	\$45.32	\$52.98	
0709-231-4208-1 PD	KAMKE, LISA C 360 W WASHINGTON AVE #106 MADISON WI	360 W Washington Ave #106	0.29412%	0.74	\$1.10	0.74	\$2.21	0.00	\$0.00	0.09	\$1.32	0.003	\$0.91	0.10	\$2.11	--	2.33	\$45.32	\$52.98	
0709-231-4209-9 PD	CLARY, KENNETH R 360 W WASHINGTON AVE 115 MADISON WI	360 W Washington Ave #115	0.29412%	0.74	\$1.10	0.74	\$2.21	0.00	\$0.00	0.09	\$1.32	0.003	\$0.91	0.10	\$2.11	--	2.33	\$45.32	\$52.98	
0709-231-4210-6 PD	WARMAN, LAWRENCE J & JANICE H WARMAN 360 W WASHINGTON AVE #201 MADISON WI	360 W Washington Ave #201	0.29412%	0.74	\$1.10	0.74	\$2.21	0.00	\$0.00	0.09	\$1.32	0.003	\$0.91	0.10	\$2.11	--	2.33	\$45.32	\$52.98	

January 24, 2014

City of Madison Engineering Division - Schedule of Assessments
 Project Name: West Mifflin Street (Part of: North Henry Street and West Mifflin Street Assessment District - 2014)
 Project Limits: North Broom Street to North Henry Street

Project ID: 53W1731

Frontages Listed are for Street Shown in "Location" column Parcel No./ Zoning	Owner's Name / Mailing Address	Parcel Location	Frontage or % Interest	Remove Concrete		Replace Concrete		Remove & Replace Curb and Gutter @		Sanitary Sewer Reconstruction Items		Street Reconstruction Items		Street Lighting Items**		TOTAL ASSM'T	
				SF	Cost	SF	Cost	LF	Cost	LF	Cost	LF	Cost	Zone Factor	Zone Factor		Assessment for Installation of Street Lighting Cost to be Paid @ per Fractional LF
0709-231-4211-4 PD	DHINGRA, RAVI SHAGUN SAGGAR 360 W WASHINGTON AVE #202 MADISON WI	360 W Washington Ave #202	0.29412%	0.74	\$1.10	0.74	\$2.21	0.09	\$1.32	0.003	\$0.91	0.10	\$2.11	---	2.33	\$45.32	\$52.98
0709-231-4212-2 PD	CLARENBACH, DAVID E 360 W WASHINGTON AVE #203 MADISON WI	360 W Washington Ave #203	0.29412%	0.74	\$1.10	0.74	\$2.21	0.09	\$1.32	0.003	\$0.91	0.10	\$2.11	---	2.33	\$45.32	\$52.98
0709-231-4213-0 PD	WOGSLEND, DENNIS J 360 W WASHINGTON AVE #204 MADISON WI	360 W Washington Ave #204	0.29412%	0.74	\$1.10	0.74	\$2.21	0.09	\$1.32	0.003	\$0.91	0.10	\$2.11	---	2.33	\$45.32	\$52.98
0709-231-4214-8 PD	ROITSTEIN REV TR, A & S 2411 WANDERING SPRINGS GREEN BAY WI	360 W Washington Ave #205	0.29412%	0.74	\$1.10	0.74	\$2.21	0.09	\$1.32	0.003	\$0.91	0.10	\$2.11	---	2.33	\$45.32	\$52.98
0709-231-4215-6 PD	BUCK, JOHN B & BEVERLY D BUCK 3451 REMINGTON ST JACKSONVILLE FL	360 W Washington Ave #206	0.29412%	0.74	\$1.10	0.74	\$2.21	0.09	\$1.32	0.003	\$0.91	0.10	\$2.11	---	2.33	\$45.32	\$52.98
0709-231-4216-4 PD	BROUGHMAN FAMILY TRUST UNIT 307 360 W WASHINGTON AVE MADISON WI	360 W Washington Ave #207	0.29412%	0.74	\$1.10	0.74	\$2.21	0.09	\$1.32	0.003	\$0.91	0.10	\$2.11	---	2.33	\$45.32	\$52.98
0709-231-4217-2 PD	JERRY, THOMAS G & JOANN M JERRY 360 W WASHINGTON AVE #215 MADISON WI	360 W Washington Ave #215	0.29412%	0.74	\$1.10	0.74	\$2.21	0.09	\$1.32	0.003	\$0.91	0.10	\$2.11	---	2.33	\$45.32	\$52.98
0709-231-4218-0 PD	KOSKI, BRIAN J 5706 CALCOTT WAY UNIT D ALEXANDRIA VA	360 W Washington Ave #301	0.29412%	0.74	\$1.10	0.74	\$2.21	0.09	\$1.32	0.003	\$0.91	0.10	\$2.11	---	2.33	\$45.32	\$52.98
0709-231-4219-8 PD	BIGELOW, WAYNE E & CAROL BROOKS 360 W WASHINGTON AVE #302 MADISON WI	360 W Washington Ave #302	0.29412%	0.74	\$1.10	0.74	\$2.21	0.09	\$1.32	0.003	\$0.91	0.10	\$2.11	---	2.33	\$45.32	\$52.98
0709-231-4220-5 PD	FLYNN, NELSON D & ANJ LELYN 360 W WASHINGTON AVE #303 MADISON WI	360 W Washington Ave #303	0.29412%	0.74	\$1.10	0.74	\$2.21	0.09	\$1.32	0.003	\$0.91	0.10	\$2.11	---	2.33	\$45.32	\$52.98
0709-231-4221-3 PD	CORCORAN, DENNIS D JODY M RIBERD N2101 BRECKER RIDGE LACROSSE WI	360 W Washington Ave #304	0.29412%	0.74	\$1.10	0.74	\$2.21	0.09	\$1.32	0.003	\$0.91	0.10	\$2.11	---	2.33	\$45.32	\$52.98
0709-231-4222-1 PD	MEISSEN, PHILLIP A GAIL A MEISSEN 360 W WASHINGTON AVE #305 MADISON WI	360 W Washington Ave #305	0.29412%	0.74	\$1.10	0.74	\$2.21	0.09	\$1.32	0.003	\$0.91	0.10	\$2.11	---	2.33	\$45.32	\$52.98
0709-231-4223-9 PD	BRADFIELD, JEFFREY M & YASMIN SIDDIQUI BRADFIELD 360 W WASHINGTON AVE #306 MADISON WI	360 W Washington Ave #306	0.29412%	0.74	\$1.10	0.74	\$2.21	0.09	\$1.32	0.003	\$0.91	0.10	\$2.11	---	2.33	\$45.32	\$52.98
0709-231-4224-7 PD	MOHR, KENNETH J & REGINALD A ELSHOFF 360 W WASHINGTON AVE 307 MADISON WI	360 W Washington Ave #307	0.29412%	0.74	\$1.10	0.74	\$2.21	0.09	\$1.32	0.003	\$0.91	0.10	\$2.11	---	2.33	\$45.32	\$52.98

January 24, 2014

City of Madison Engineering Division - Schedule of Assessments
 Project Name: West Mifflin Street (Part of: North Henry Street and West Mifflin Street Assessment District - 2014)
 Project Limits: North Broom Street to North Henry Street

Frontages Listed are for Street Shown in "Location" column Parcel No./ Zoning	Owner's Name/ Mailing Address	Parcel Location	Frontage or % Interest*	Remove Concrete Sidewalk & Driveway @ SF		Replace Concrete Sidewalk @ SF		Replace Concrete Driveway Arpon @ SF		Remove & Replace Curb and Gutter @ LF		Sanitary Sewer Reconnect @ Each		Remove & Replace Sanitary Lateral @ LF		Assessment for Installation of Street Lighting Zone Factor		TOTAL ASSMT	
				Cost \$150 per SF	Cost \$110	Cost \$3,000 per SF	Cost \$2,210	Cost \$4,000 per SF	Cost \$15,000 per LF	Cost \$308.38 Each	Cost \$21.11 per LF	Factor	Cost \$19.43 per Fractional LF						
0709-231-4225-5 PD	CONNOR, HARRIETT JEAN 360 W WASHINGTON AVE 315 MADISON WI	360 W Washington Ave #315	0.29412%	0.74	\$110	0.74	\$2,210	0.00	\$0.00	0.09	\$1,320	0.003	\$0.91	0.10	\$2.11	---	2.33	\$45.32	\$52.98
0709-231-4226-3 PD	KATZ, DONALD B & SARAH R 2116 JEFFERSON ST MADISON WI	360 W Washington Ave #401	0.29412%	0.74	\$110	0.74	\$2,210	0.00	\$0.00	0.09	\$1,320	0.003	\$0.91	0.10	\$2.11	---	2.33	\$45.32	\$52.98
0709-231-4227-1 PD	GIETZEL, CHARLES H & JANET AMUNDSEN GIETZEL 360 W WASHINGTON AVE #402 MADISON WI	360 W Washington Ave #402	0.29412%	0.74	\$110	0.74	\$2,210	0.00	\$0.00	0.09	\$1,320	0.003	\$0.91	0.10	\$2.11	---	2.33	\$45.32	\$52.98
0709-231-4228-9 PD	PERELMAN, ROBERT H & VICKI K MARTIN 68 FONTAINE CT BLOOMINGDALE IL	360 W Washington Ave #403	0.29412%	0.74	\$110	0.74	\$2,210	0.00	\$0.00	0.09	\$1,320	0.003	\$0.91	0.10	\$2.11	---	2.33	\$45.32	\$52.98
0709-231-4229-7 PD	HUYNH, PHAT N 360 W WASHINGTON AVE 404 MADISON WI	360 W Washington Ave #404	0.29412%	0.74	\$110	0.74	\$2,210	0.00	\$0.00	0.09	\$1,320	0.003	\$0.91	0.10	\$2.11	---	2.33	\$45.32	\$52.98
0709-231-4230-4 PD	AVRAMENKO, RICHARD 360 W WASHINGTON AVE #405 MADISON WI	360 W Washington Ave #405	0.29412%	0.74	\$110	0.74	\$2,210	0.00	\$0.00	0.09	\$1,320	0.003	\$0.91	0.10	\$2.11	---	2.33	\$45.32	\$52.98
0709-231-4231-2 PD	STEIN, DANIEL J & TANYA D STEIN 360 W WASHINGTON AVE #406 MADISON WI	360 W Washington Ave #406	0.29412%	0.74	\$110	0.74	\$2,210	0.00	\$0.00	0.09	\$1,320	0.003	\$0.91	0.10	\$2.11	---	2.33	\$45.32	\$52.98
0709-231-4232-0 PD	SPARR REVOCABLE TRUST 4475 STONEWOOD DR OSHKOSH WI	360 W Washington Ave #407	0.29412%	0.74	\$110	0.74	\$2,210	0.00	\$0.00	0.09	\$1,320	0.003	\$0.91	0.10	\$2.11	---	2.33	\$45.32	\$52.98
0709-231-4233-8 PD	HILL, SARA D 360 W WASHINGTON AVE #415 MADISON WI	360 W Washington Ave #415	0.29412%	0.74	\$110	0.74	\$2,210	0.00	\$0.00	0.09	\$1,320	0.003	\$0.91	0.10	\$2.11	---	2.33	\$45.32	\$52.98
0709-231-4234-6 PD	HUTCHINSON, STEVEN & MERCEDES ALCALA-GALAN 360 W WASHINGTON AVE #501 MADISON WI	360 W Washington Ave #501	0.29412%	0.74	\$110	0.74	\$2,210	0.00	\$0.00	0.09	\$1,320	0.003	\$0.91	0.10	\$2.11	---	2.33	\$45.32	\$52.98
0709-231-4235-4 PD	HEISER, PAUL J & PATRICIA A HEISER 360 W WASHINGTON AVE 502 MADISON WI	360 W Washington Ave #502	0.29412%	0.74	\$110	0.74	\$2,210	0.00	\$0.00	0.09	\$1,320	0.003	\$0.91	0.10	\$2.11	---	2.33	\$45.32	\$52.98
0709-231-4236-2 PD	ENGMAN, JOSEFA UNIT 503 360 W WASHINGTON AVE MADISON WI	360 W Washington Ave #503	0.29412%	0.74	\$110	0.74	\$2,210	0.00	\$0.00	0.09	\$1,320	0.003	\$0.91	0.10	\$2.11	---	2.33	\$45.32	\$52.98
0709-231-4237-0 PD	SANDVIK, KAREN & CHRISTINE JOHNSTON 1729 PLEASANT OAK OREGON WI	360 W Washington Ave #504	0.29412%	0.74	\$110	0.74	\$2,210	0.00	\$0.00	0.09	\$1,320	0.003	\$0.91	0.10	\$2.11	---	2.33	\$45.32	\$52.98
0709-231-4238-8 PD	NEIDER, EROLD G 360 W WASHINGTON AVE #505 MADISON WI	360 W Washington Ave #505	0.29412%	0.74	\$110	0.74	\$2,210	0.00	\$0.00	0.09	\$1,320	0.003	\$0.91	0.10	\$2.11	---	2.33	\$45.32	\$52.98

January 24, 2014

City of Madison Engineering Division - Schedule of Assessments

Project Name: West Mifflin Street (Part of: North Henry Street and West Mifflin Street Assessment District - 2014)

Project Limits: North Broom Street to North Henry Street

Project ID: 53W1731

Frontages Listed are for Street Shown in "Location" column	Owners Name / Mailing Address	Parcel Location	Frontage or % Interest*	Remove Concrete Sidewalk & Driveway @ \$1.50 per SF		Replace Concrete Sidewalk @ \$5.00 per SF		Replace Concrete Driveway @ \$4.00 per SF		Remove & Replace Curb and Gutter @ \$15.00 per LF		Sanitary Sewer Reconstruct @ \$308.38 Each		Remove & Replace Sanitary Lateral @ \$21.11 per LF		Assessments for Installation of Street Lighting		TOTAL ASSMT	
				SF	Cost	SF	Cost	SF	Cost	LF	Cost	Each	Cost	LF	Cost	Zone Factor	Zone Factor		Cost to install @ \$19.43 per Footcandle LF
0709-231-4239-5 PD	JAWORSKI, SCOTT 360 W WASHINGTON AVE #506 MADISON WI	360 W Washington Ave #506	0.29412%	0.74	\$1.10	0.74	\$2.21	0.00	\$0.00	0.09	\$1.32	0.003	\$0.91	0.10	\$2.11	--	2.33	\$45.32	\$52.98
0709-231-4240-3 PD	WELCH, ROBERT & JEANNE 360 W WASHINGTON AVE #507 MADISON WI	360 W Washington Ave #507	0.29412%	0.74	\$1.10	0.74	\$2.21	0.00	\$0.00	0.09	\$1.32	0.003	\$0.91	0.10	\$2.11	--	2.33	\$45.32	\$52.98
0709-231-4241-1 PD	IRGENS, MARK W & COLLEEN A IRGENS 360 W WASHINGTON AVE #508 MADISON WI	360 W Washington Ave #508	0.29412%	0.74	\$1.10	0.74	\$2.21	0.00	\$0.00	0.09	\$1.32	0.003	\$0.91	0.10	\$2.11	--	2.33	\$45.32	\$52.98
0709-231-4242-9 PD	ALMED, BILAL A MAHR A MALIK 5771 GOLDEN TER PITTSBURG WI	360 W Washington Ave #510	0.29412%	0.74	\$1.10	0.74	\$2.21	0.00	\$0.00	0.09	\$1.32	0.003	\$0.91	0.10	\$2.11	--	2.33	\$45.32	\$52.98
0709-231-4243-7 PD	SCHERPELZ, JOHN A & CAROL A SCHERPELZ 533 W MAIN ST # 212 MADISON WI	360 W Washington Ave #512	0.29412%	0.74	\$1.10	0.74	\$2.21	0.00	\$0.00	0.09	\$1.32	0.003	\$0.91	0.10	\$2.11	--	2.33	\$45.32	\$52.98
0709-231-4244-5 PD	KRUEGER, STEVEN C & OMARA J KRUEGER 360 W WASHINGTON AVE 514 MADISON WI	360 W Washington Ave #514	0.29412%	0.74	\$1.10	0.74	\$2.21	0.00	\$0.00	0.09	\$1.32	0.003	\$0.91	0.10	\$2.11	--	2.33	\$45.32	\$52.98
0709-231-4245-3 PD	HITCHMAN, JAMES D BARBARA J FROYER 360 W WASHINGTON AVE #515 MADISON WI	360 W Washington Ave #515	0.29412%	0.74	\$1.10	0.74	\$2.21	0.00	\$0.00	0.09	\$1.32	0.003	\$0.91	0.10	\$2.11	--	2.33	\$45.32	\$52.98
0709-231-4246-1 PD	BROWN, WILLIS E PHOTINA M REE 360 W WASHINGTON AVE #601 MADISON WI	360 W Washington Ave #601	0.29412%	0.74	\$1.10	0.74	\$2.21	0.00	\$0.00	0.09	\$1.32	0.003	\$0.91	0.10	\$2.11	--	2.33	\$45.32	\$52.98
0709-231-4247-9 PD	NEWMAN, ANDREW D 219 HUNTERS GLEN LN JOHNSON CREEK WI	360 W Washington Ave #602	0.29412%	0.74	\$1.10	0.74	\$2.21	0.00	\$0.00	0.09	\$1.32	0.003	\$0.91	0.10	\$2.11	--	2.33	\$45.32	\$52.98
0709-231-4248-7 PD	FERGUSON TRUST, CAROL J 360 W WASHINGTON AVE #603 MADISON WI	360 W Washington Ave #603	0.29412%	0.74	\$1.10	0.74	\$2.21	0.00	\$0.00	0.09	\$1.32	0.003	\$0.91	0.10	\$2.11	--	2.33	\$45.32	\$52.98
0709-231-4249-5 PD	YARBOROUGH, RUTH F 360 W WASHINGTON AVE 604 MADISON WI	360 W Washington Ave #604	0.29412%	0.74	\$1.10	0.74	\$2.21	0.00	\$0.00	0.09	\$1.32	0.003	\$0.91	0.10	\$2.11	--	2.33	\$45.32	\$52.98
0709-231-4250-2 PD	FAHEY FAMILY TRUST 3506 MONICA TRL CRYSTAL LAKE IL	360 W Washington Ave #605	0.29412%	0.74	\$1.10	0.74	\$2.21	0.00	\$0.00	0.09	\$1.32	0.003	\$0.91	0.10	\$2.11	--	2.33	\$45.32	\$52.98
0709-231-4251-0 PD	DANOWSKI, JAMES DONNA DANOWSKI 1144 ELIZABETH AVE NAPERVILLE IL	360 W Washington Ave #606	0.29412%	0.74	\$1.10	0.74	\$2.21	0.00	\$0.00	0.09	\$1.32	0.003	\$0.91	0.10	\$2.11	--	2.33	\$45.32	\$52.98
0709-231-4252-8 PD	LODAHL, GORDON P & LORETTA M LODAHL 360 W WASHINGTON AVE #607 MADISON WI	360 W Washington Ave #607	0.29412%	0.74	\$1.10	0.74	\$2.21	0.00	\$0.00	0.09	\$1.32	0.003	\$0.91	0.10	\$2.11	--	2.33	\$45.32	\$52.98

January 24, 2014

City of Madison Engineering Division - Schedule of Assessments

Project Name: West Mifflin Street (Part of North Henry Street and West Mifflin Street Assessment District - 2014)
 Project Limits: North Broom Street to North Henry Street

Project ID: 53W1731

Frontages Listed are for Street Shows in "Location" column	Parcel No./ Zoning	Owner's Name / Mailing Address	Parcel Location	Frontage or % Interest*	Remove Concrete Sidewalk & Driveway @ \$1.50 per SF		Replace Concrete Sidewalk @ \$3.00 per SF		Replace Concrete Driveway Areas @ \$4.00 per SF		Remove & Replace Curb and Gutter @ \$15.00 per LF		Sanitary Sewer Reconnect @ \$308.38 Each		Remove & Replace Sanitary Lateral @ \$21.11 per LF		Assessments for Installation of Street Lighting**		TOTAL ASSESSMT	
					SF	Cost	SF	Cost	SF	Cost	LF	Cost	Each	LF	Cost	Zone Factor	Factored LF	Cost		Zone Factor
	0709-231-4253-6 PD	NERENZ, DAVID R & ANNE G NERENZ 360 W WASHINGTON AVE #608 MADISON WI	360 W Washington Ave #608	0.29412%	0.74	\$1.10	0.74	\$2.21	0.00	\$0.00	0.09	\$1.32	0.003	\$0.91	0.10	\$2.11	---	2.33	\$45.32	\$52.98
	0709-231-4254-4 PD	WIESNER, PAUL & PHILLIS H WIESNER 2226 FELLOWS WAY MONTROSE CO	360 W Washington Ave #609	0.29412%	0.74	\$1.10	0.74	\$2.21	0.00	\$0.00	0.09	\$1.32	0.003	\$0.91	0.10	\$2.11	---	2.33	\$45.32	\$52.98
	0709-231-4255-2 PD	RAUCH, MICHAEL J 360 W WASHINGTON AVE #610 MADISON WI	360 W Washington Ave #610	0.29412%	0.74	\$1.10	0.74	\$2.21	0.00	\$0.00	0.09	\$1.32	0.003	\$0.91	0.10	\$2.11	---	2.33	\$45.32	\$52.98
	0709-231-4256-0 PD	CURRAN LIV TRUST, LARRY A 2601 DEFORD MILL RD HAMPTON COVE AL	360 W Washington Ave #611	0.29412%	0.74	\$1.10	0.74	\$2.21	0.00	\$0.00	0.09	\$1.32	0.003	\$0.91	0.10	\$2.11	---	2.33	\$45.32	\$52.98
	0709-231-4257-8 PD	DESIMONE, RONALD F & NANCY A DESIMONE 21259 N ANDOVER RD KILDEER IL	360 W Washington Ave #612	0.29412%	0.74	\$1.10	0.74	\$2.21	0.00	\$0.00	0.09	\$1.32	0.003	\$0.91	0.10	\$2.11	---	2.33	\$45.32	\$52.98
	0709-231-4258-6 PD	LITWACK, DANIEL 333 W MIFFLIN ST UNIT 14180 MADISON WI	360 W Washington Ave #613	0.29412%	0.74	\$1.10	0.74	\$2.21	0.00	\$0.00	0.09	\$1.32	0.003	\$0.91	0.10	\$2.11	---	2.33	\$45.32	\$52.98
	0709-231-4259-4 PD	PFRRANG, STANLEY D 360 W WASHINGTON AVE 614 MADISON WI	360 W Washington Ave #614	0.29412%	0.74	\$1.10	0.74	\$2.21	0.00	\$0.00	0.09	\$1.32	0.003	\$0.91	0.10	\$2.11	---	2.33	\$45.32	\$52.98
	0709-231-4260-1 PD	DILWEG, GARY T & VIVILL DILWEG 360 W WASHINGTON AVE 615 MADISON WI	360 W Washington Ave #615	0.29412%	0.74	\$1.10	0.74	\$2.21	0.00	\$0.00	0.09	\$1.32	0.003	\$0.91	0.10	\$2.11	---	2.33	\$45.32	\$52.98
	0709-231-4261-9 PD	SCHULZ, FAM TR, ROCKWELL I 360 W WASHINGTON AVE #701 MADISON WI	360 W Washington Ave #701	0.29412%	0.74	\$1.10	0.74	\$2.21	0.00	\$0.00	0.09	\$1.32	0.003	\$0.91	0.10	\$2.11	---	2.33	\$45.32	\$52.98
	0709-231-4262-7 PD	ALDINGER JT TR, K D & K A 360 W WASHINGTON AVE #702 MADISON WI	360 W Washington Ave #702	0.29412%	0.74	\$1.10	0.74	\$2.21	0.00	\$0.00	0.09	\$1.32	0.003	\$0.91	0.10	\$2.11	---	2.33	\$45.32	\$52.98
	0709-231-4263-5 PD	ANDERSON TRUST, KATHERYN A 1580 SPYGLASS CIR CHESTERTON IN	360 W Washington Ave #703	0.29412%	0.74	\$1.10	0.74	\$2.21	0.00	\$0.00	0.09	\$1.32	0.003	\$0.91	0.10	\$2.11	---	2.33	\$45.32	\$52.98
	0709-231-4264-3 PD	ZUCKERMAN, ALAN J MARLYN ZUCKERMAN 360 W WASHINGTON AVE #704 MADISON WI	360 W Washington Ave #704	0.29412%	0.74	\$1.10	0.74	\$2.21	0.00	\$0.00	0.09	\$1.32	0.003	\$0.91	0.10	\$2.11	---	2.33	\$45.32	\$52.98
	0709-231-4265-1 PD	SWENEY LIV TR, JK & E R5382 PAMELA LN NEW LONDON WI	360 W Washington Ave #705	0.29412%	0.74	\$1.10	0.74	\$2.21	0.00	\$0.00	0.09	\$1.32	0.003	\$0.91	0.10	\$2.11	---	2.33	\$45.32	\$52.98
	0709-231-4266-9 PD	NASH, DANIEL W 1039 BALDWIN AVE APT 2 ANN ARBOR MI	360 W Washington Ave #706	0.29412%	0.74	\$1.10	0.74	\$2.21	0.00	\$0.00	0.09	\$1.32	0.003	\$0.91	0.10	\$2.11	---	2.33	\$45.32	\$52.98

January 24, 2014

City of Madison Engineering Division - Schedule of Assessments

Project Name: West Mifflin Street (Part of: North Henry Street and West Mifflin Street Assessment District - 2014)
 Project Limits: North Broom Street to North Henry Street

Frontage Listed on Street Shows in "Location" column	Parcel No./ Zoning	Parent Location	Frontage or % Interest*	Remove Concrete Sidewalk & Driveway @ \$1.50 per SF		Replace Concrete Sidewalk @ \$3.00 per SF		Replace Concrete Driveway @ \$4.00 per SF		Remove & Replace Curb and Gutter @ \$15.00 per LF		Sanitary Sewer Reconnect @ \$308.38 Each		Remove & Replace Sanitary Lateral @ \$21.11 per LF		Street Lighting Items**		TOTAL ASMT \$52.98	
				SF	Cost	SF	Cost	SF	Cost	LF	Cost	Each	LF	Cost	Zone Factor	Assessments for Installation of Street Lighting	Cost to install @ \$19.43 per Factored LF		
0709-231-4267-7 PD	MCMORROW, GERALD F & GAYLE C MCMORROW 2423 ADDISON RD HOUSTON TX	360 W Washington Ave #707	0.29412%	0.74	\$1.10	0.74	\$2.21	0.00	\$0.00	0.09	\$1.32	0.003	\$0.91	0.10	\$2.11	---	2.33	\$45.32	\$52.98
0709-231-4268-5 PD	SULLINE, DALIA & LEONAS SULLAS 360 W WASHINGTON AVE 708 MADISON WI	360 W Washington Ave #708	0.29412%	0.74	\$1.10	0.74	\$2.21	0.00	\$0.00	0.09	\$1.32	0.003	\$0.91	0.10	\$2.11	---	2.33	\$45.32	\$52.98
0709-231-4269-3 PD	WILLIAMS, BARBARA J 360 W WASHINGTON AVE #709 MADISON WI	360 W Washington Ave #709	0.29412%	0.74	\$1.10	0.74	\$2.21	0.00	\$0.00	0.09	\$1.32	0.003	\$0.91	0.10	\$2.11	---	2.33	\$45.32	\$52.98
0709-231-4270-0 PD	GALEWSKI, GERALD J 14900 W WILBUR DR # 1206 NEW BERLIN WI	360 W Washington Ave #710	0.29412%	0.74	\$1.10	0.74	\$2.21	0.00	\$0.00	0.09	\$1.32	0.003	\$0.91	0.10	\$2.11	---	2.33	\$45.32	\$52.98
0709-231-4271-8 PD	KALAMI, BORCKA 360 W WASHINGTON AVE 711 MADISON WI	360 W Washington Ave #711	0.29412%	0.74	\$1.10	0.74	\$2.21	0.00	\$0.00	0.09	\$1.32	0.003	\$0.91	0.10	\$2.11	---	2.33	\$45.32	\$52.98
0709-231-4272-6 PD	KRUZEJ, NANCY & EMILIA K KRUZEL 1040 DELAWARE AVE # 305 BUFFALO NY	360 W Washington Ave #712	0.29412%	0.74	\$1.10	0.74	\$2.21	0.00	\$0.00	0.09	\$1.32	0.003	\$0.91	0.10	\$2.11	---	2.33	\$45.32	\$52.98
0709-231-4273-4 PD	SHILTS TRUST, GUY & BEVERLY SHILTS 2921 TIMBER LN JAMESVILLE WI	360 W Washington Ave #713	0.29412%	0.74	\$1.10	0.74	\$2.21	0.00	\$0.00	0.09	\$1.32	0.003	\$0.91	0.10	\$2.11	---	2.33	\$45.32	\$52.98
0709-231-4274-2 PD	DEWEESE, ADAM D SIGRID RUTH DEWEESE 360 W WASHINGTON AVE #714 MADISON WI	360 W Washington Ave #714	0.29412%	0.74	\$1.10	0.74	\$2.21	0.00	\$0.00	0.09	\$1.32	0.003	\$0.91	0.10	\$2.11	---	2.33	\$45.32	\$52.98
0709-231-4275-0 PD	COURSIN, ANDREW B 360 W WASHINGTON AVE #715 MADISON WI	360 W Washington Ave #715	0.29412%	0.74	\$1.10	0.74	\$2.21	0.00	\$0.00	0.09	\$1.32	0.003	\$0.91	0.10	\$2.11	---	2.33	\$45.32	\$52.98
0709-231-4301-3 PD	SIEGER, THOMAS L & MYRT M SIEGER 360 W WASHINGTON AVE 801 MADISON WI	360 W Washington Ave #801	0.29412%	0.74	\$1.10	0.74	\$2.21	0.00	\$0.00	0.09	\$1.32	0.003	\$0.91	0.10	\$2.11	---	2.33	\$45.32	\$52.98
0709-231-4302-1 PD	GAUDER, JOHN P & CHRISTINE L GAUDER 360 W WASHINGTON AVE #802 MADISON WI	360 W Washington Ave #802	0.29412%	0.74	\$1.10	0.74	\$2.21	0.00	\$0.00	0.09	\$1.32	0.003	\$0.91	0.10	\$2.11	---	2.33	\$45.32	\$52.98
0709-231-4303-9 PD	GIESE, GREGORY C 360 W WASHINGTON AVE #803 MADISON WI	360 W Washington Ave #803	0.29412%	0.74	\$1.10	0.74	\$2.21	0.00	\$0.00	0.09	\$1.32	0.003	\$0.91	0.10	\$2.11	---	2.33	\$45.32	\$52.98
0709-231-4304-7 PD	BAXTER, NED L JEANNE C BAXTER 360 W WASHINGTON AVE #804 MADISON WI	360 W Washington Ave #804	0.29412%	0.74	\$1.10	0.74	\$2.21	0.00	\$0.00	0.09	\$1.32	0.003	\$0.91	0.10	\$2.11	---	2.33	\$45.32	\$52.98
0709-231-4305-5 PD	DAVIS, ROBERT W 360 W WASHINGTON AVE 805 MADISON WI	360 W Washington Ave #805	0.29412%	0.74	\$1.10	0.74	\$2.21	0.00	\$0.00	0.09	\$1.32	0.003	\$0.91	0.10	\$2.11	---	2.33	\$45.32	\$52.98

January 24, 2014

City of Madison Engineering Division - Schedule of Assessments
 Project Name: West Mifflin Street (Part of North Henry Street and West Mifflin Street Assessment District - 2014)
 Project Limits: North Broon Street to North Henry Street

Parcel No./ Zoning	Owner's Name / Mailing Address	Parcel Location	Frontage or % Interest*	Remove Concrete			Replace Concrete			Sanitary Sewer Reconstruction Items			Street Reconstruction Items			Street Lighting Items**			TOTAL ASMT	
				SF	Cost	@	SF	Cost	@	Each	Cost	LF	Cost	LF	Cost	Zone Factor	Assessment	Zone Factor		Assessment
0709-231-4306-3 PD	GORMAN, KEVIN P & MARILEE MORRIS GORMAN 360 W WASHINGTON AVE #806 MADISON WI	360 W Washington Ave #806	0.29412%	0.74	\$1.10	\$1.32	0.00	\$0.00	0.003	\$0.91	0.10	\$2.11	---	---	2.33	\$45.32	---	---	2.33	\$52.98
0709-231-4307-1 PD	ZAGNOON, MAHAMAD CHRISTINA J DEHAZYA 360 W WASHINGTON AVE #807 MADISON WI	360 W Washington Ave #807	0.29412%	0.74	\$1.10	\$1.32	0.00	\$0.00	0.003	\$0.91	0.10	\$2.11	---	---	2.33	\$45.32	---	---	2.33	\$52.98
0709-231-4308-9 PD	HAUSE, DIANA YURI 315 ACADEMIA WAY VERONA WI	360 W Washington Ave #808	0.29412%	0.74	\$1.10	\$1.32	0.00	\$0.00	0.003	\$0.91	0.10	\$2.11	---	---	2.33	\$45.32	---	---	2.33	\$52.98
0709-231-4309-7 PD	PHILIPS, RONALD M & JUDY A PHILIPS 109 LIMEXILN DR NEENAH WI	360 W Washington Ave #809	0.29412%	0.74	\$1.10	\$1.32	0.00	\$0.00	0.003	\$0.91	0.10	\$2.11	---	---	2.33	\$45.32	---	---	2.33	\$52.98
0709-231-4310-4 PD	HIGHSMITH, CARLTON L & ALEXIS HIGHSMITH 7 EAST FARM RD MIDDLEBURY CT	360 W Washington Ave #810	0.29412%	0.74	\$1.10	\$1.32	0.00	\$0.00	0.003	\$0.91	0.10	\$2.11	---	---	2.33	\$45.32	---	---	2.33	\$52.98
0709-231-4311-2 PD	LENER, MATTHEW D UNIT 811 360 W WASHINGTON AVE MADISON WI	360 W Washington Ave #811	0.29412%	0.74	\$1.10	\$1.32	0.00	\$0.00	0.003	\$0.91	0.10	\$2.11	---	---	2.33	\$45.32	---	---	2.33	\$52.98
0709-231-4312-0 PD	POLLEK, CHRISTOPHER R 360 W WASHINGTON AVE 812 MADISON WI	360 W Washington Ave #812	0.29412%	0.74	\$1.10	\$1.32	0.00	\$0.00	0.003	\$0.91	0.10	\$2.11	---	---	2.33	\$45.32	---	---	2.33	\$52.98
0709-231-4313-8 PD	CHUAH, ESTHER 360 W WASHINGTON AVE #813 MADISON WI	360 W Washington Ave #813	0.29412%	0.74	\$1.10	\$1.32	0.00	\$0.00	0.003	\$0.91	0.10	\$2.11	---	---	2.33	\$45.32	---	---	2.33	\$52.98
0709-231-4314-6 PD	MACZKA, ROMWALD A & NANCY R MACZKA 4817 5TH AVE 1 KENOSHA WI	360 W Washington Ave #814	0.29412%	0.74	\$1.10	\$1.32	0.00	\$0.00	0.003	\$0.91	0.10	\$2.11	---	---	2.33	\$45.32	---	---	2.33	\$52.98
0709-231-4315-4 PD	LILLEGARD, ROBERT D & ALICE LILLEGARD 333 W MIFFLIN ST #9010 MADISON WI	360 W Washington Ave #815	0.29412%	0.74	\$1.10	\$1.32	0.00	\$0.00	0.003	\$0.91	0.10	\$2.11	---	---	2.33	\$45.32	---	---	2.33	\$52.98
0709-231-4316-2 PD	MCCORMICK, JOSEPH D 101 N MILLS ST MADISON WI	360 W Washington Ave #901	0.29412%	0.74	\$1.10	\$1.32	0.00	\$0.00	0.003	\$0.91	0.10	\$2.11	---	---	2.33	\$45.32	---	---	2.33	\$52.98
0709-231-4317-0 PD	MOHR, JEFFREY T 360 W WASHINGTON AVE #902 MADISON WI	360 W Washington Ave #902	0.29412%	0.74	\$1.10	\$1.32	0.00	\$0.00	0.003	\$0.91	0.10	\$2.11	---	---	2.33	\$45.32	---	---	2.33	\$52.98
0709-231-4318-8 PD	AGRAWAL, BASHEAL M 360 W WASHINGTON AVE #903 MADISON WI	360 W Washington Ave #903	0.29412%	0.74	\$1.10	\$1.32	0.00	\$0.00	0.003	\$0.91	0.10	\$2.11	---	---	2.33	\$45.32	---	---	2.33	\$52.98
0709-231-4319-6 PD	WERTZ, FRED T & ELEANOR S WERTZ 360 W WASHINGTON AVE #904 MADISON WI	360 W Washington Ave #904	0.29412%	0.74	\$1.10	\$1.32	0.00	\$0.00	0.003	\$0.91	0.10	\$2.11	---	---	2.33	\$45.32	---	---	2.33	\$52.98

January 24, 2014

City of Madison Engineering Division - Schedule of Assessments

Project Name: West Mifflin Street (Part of: North Henry Street and West Mifflin Street Assessment District - 2014)
 Project Limits: North Broom Street to North Henry Street

Frontages Listed are for Street Shown in "Location" column	Parcel No./ Zoning	Owner's Name / Mailing Address	Parcel Location	Frontage or % Interest*	Remove Concrete Sidewalk & Driveway @ \$150 per SF		Replace Concrete Sidewalk @ \$300 per SF		Replace Concrete Driveway Arpon @ \$400 per SF		Remove & Replace Curb and Gutter @ \$150.00 per LF		Sanitary Sewer Reconnect @ \$308.88 Each		Remove & Replace Sanitary Lateral @ \$21.11 per LF		Assessments for Installation of Street Lighting		TOTAL ASMT	
					SF	Cost	SF	Cost	SF	Cost	LF	Cost	Each	Cost	LF	Cost	Zone	Factor		Cost to install @ \$19.43 per Factored LF
0709-231-4320-3 PD		THOMPSON JR, CURTIS & BARBARA W THOMPSON 1834 ROWLEY AVE MADISON WI	360 W Washington Ave #905	0.29412%	0.74	\$1.10	0.74	\$2.21	0.00	\$0.00	0.09	\$1.32	0.003	\$0.91	0.10	\$2.11	---	2.33	\$45.32	\$52.98
0709-231-4321-1 PD		TREUTELAAR, JAMES R & MARTHA TREUTELAAR 360 W WASHINGTON AVE #906 MADISON WI	360 W Washington Ave #906	0.29412%	0.74	\$1.10	0.74	\$2.21	0.00	\$0.00	0.09	\$1.32	0.003	\$0.91	0.10	\$2.11	---	2.33	\$45.32	\$52.98
0709-231-4322-9 PD		SILVERMAN, RONALD D & MIRIAM W SILVERMAN 8207 WOODLAND AVE ANNANDALE VA	360 W Washington Ave #907	0.29412%	0.74	\$1.10	0.74	\$2.21	0.00	\$0.00	0.09	\$1.32	0.003	\$0.91	0.10	\$2.11	---	2.33	\$45.32	\$52.98
0709-231-4323-7 PD		GONDA, ALBIN R & JAYNE E GONDA 6120 KINGSTON AVE LISLE IL	360 W Washington Ave #908	0.29412%	0.74	\$1.10	0.74	\$2.21	0.00	\$0.00	0.09	\$1.32	0.003	\$0.91	0.10	\$2.11	---	2.33	\$45.32	\$52.98
0709-231-4324-5 PD		STRYCHARSKIE, MICHAEL S 360 W WASHINGTON AVE #909 MADISON WI	360 W Washington Ave #909	0.29412%	0.74	\$1.10	0.74	\$2.21	0.00	\$0.00	0.09	\$1.32	0.003	\$0.91	0.10	\$2.11	---	2.33	\$45.32	\$52.98
0709-231-4325-3 PD		MELMS, WILLIAM F RACHELLE R MELMS 360 W WASHINGTON AVE #910 MADISON WI	360 W Washington Ave #910	0.29412%	0.74	\$1.10	0.74	\$2.21	0.00	\$0.00	0.09	\$1.32	0.003	\$0.91	0.10	\$2.11	---	2.33	\$45.32	\$52.98
0709-231-4326-1 PD		ESTHEIMER, MICHELE DIANE 742 W CALLE ORMINO SHAUARITA AZ	360 W Washington Ave #911	0.29412%	0.74	\$1.10	0.74	\$2.21	0.00	\$0.00	0.09	\$1.32	0.003	\$0.91	0.10	\$2.11	---	2.33	\$45.32	\$52.98
0709-231-4327-9 PD		GORDON, JOAN E 360 W WASHINGTON AVE 912 MADISON WI	360 W Washington Ave #912	0.29412%	0.74	\$1.10	0.74	\$2.21	0.00	\$0.00	0.09	\$1.32	0.003	\$0.91	0.10	\$2.11	---	2.33	\$45.32	\$52.98
0709-231-4328-7 PD		MAY, JUANITA 360 W WASHINGTON AVE 913 MADISON WI	360 W Washington Ave #913	0.29412%	0.74	\$1.10	0.74	\$2.21	0.00	\$0.00	0.09	\$1.32	0.003	\$0.91	0.10	\$2.11	---	2.33	\$45.32	\$52.98
0709-231-4329-5 PD		STOEBIG, KAREN M 360 W WASHINGTON AVE 914 MADISON WI	360 W Washington Ave #914	0.29412%	0.74	\$1.10	0.74	\$2.21	0.00	\$0.00	0.09	\$1.32	0.003	\$0.91	0.10	\$2.11	---	2.33	\$45.32	\$52.98
0709-231-4330-2 PD		HABER, DIANA CURIEL 1209 SPAUGHT ST MADISON WI	360 W Washington Ave #915	0.29412%	0.74	\$1.10	0.74	\$2.21	0.00	\$0.00	0.09	\$1.32	0.003	\$0.91	0.10	\$2.11	---	2.33	\$45.32	\$52.98
0709-231-4331-0 PD		LEMAHIEU, PETER D & PEGGY A LEMAHIEU 360 W WASHINGTON AVE #1000 MADISON WI	360 W Washington Ave #1001	0.29412%	0.74	\$1.10	0.74	\$2.21	0.00	\$0.00	0.09	\$1.32	0.003	\$0.91	0.10	\$2.11	---	2.33	\$45.32	\$52.98
0709-231-4332-8 PD		ZIEGLER, DEAN W MICHELE F ZIEGLER # 1002 360 W WASHINGTON AVE MADISON WI	360 W Washington Ave #1002	0.29412%	0.74	\$1.10	0.74	\$2.21	0.00	\$0.00	0.09	\$1.32	0.003	\$0.91	0.10	\$2.11	---	2.33	\$45.32	\$52.98
0709-231-4333-6 PD		HASSE TR, JAMES & PAMELA 360 W WASHINGTON AV 1003 MADISON WI	360 W Washington Ave #1003	0.29412%	0.74	\$1.10	0.74	\$2.21	0.00	\$0.00	0.09	\$1.32	0.003	\$0.91	0.10	\$2.11	---	2.33	\$45.32	\$52.98

January 24, 2014

City of Madison Engineering Division - Schedule of Assessments

Project Name: West Mifflin Street (Part of North Henry Street and West Mifflin Street Assessment District - 2014)
 Project Limits: North Broom Street to North Henry Street

Frontages Listed are for Street Shown in "Location" column Parcel No./ Zoning	Owner's Name / Mailing Address	Parcel Location	Frontage or % Interest*	Remove Concrete Sidewalk & Driveway @ \$150 per SF		Replace Concrete Sidewalk @ \$300 per SF		Replace Concrete Driveway Arpon @ \$400 per SF		Remove & Replace Curb and Gutter @ \$15,00 per LF		Sanitary Sewer Reconnect @ \$108.38 Each		Remove & Replace Sanitary Lateral @ \$21.11 per LF		Assessments for Installation of Street Lighting		TOTAL ASMT \$52.98	
				SF	Cost	SF	Cost	SF	Cost	LF	Cost	Each	LF	Cost	Zone Factor	Factored LF	Cost to install @ \$19.43 per Factored LF		
0709-231-4334-4 PD	BOLEK, BRIAN J UNIT 1004 360 W WASHINGTON AVE MADISON WI	360 W Washington Ave #1004	0.29412%	0.74	\$1.10	0.74	\$2.21	0.00	\$0.00	0.09	\$1.32	0.003	\$0.91	0.10	\$2.11	--	2.33	\$45.32	\$52.98
0709-231-4335-2 PD	GRANBY, JEFFERY V & LEAH GRANBY 360 W WASHINGTON AV 1005 MADISON WI	360 W Washington Ave #1005	0.29412%	0.74	\$1.10	0.74	\$2.21	0.00	\$0.00	0.09	\$1.32	0.003	\$0.91	0.10	\$2.11	--	2.33	\$45.32	\$52.98
0709-231-4336-0 PD	CHANDRABABU, SOLRAJ 360 W WASHINGTON AV 1006 MADISON WI	360 W Washington Ave #1006	0.29412%	0.74	\$1.10	0.74	\$2.21	0.00	\$0.00	0.09	\$1.32	0.003	\$0.91	0.10	\$2.11	--	2.33	\$45.32	\$52.98
0709-231-4337-8 PD	EARL, ANTHONY S JANE NEMKE 360 W WASHINGTON AV 1007 MADISON WI	360 W Washington Ave #1007	0.29412%	0.74	\$1.10	0.74	\$2.21	0.00	\$0.00	0.09	\$1.32	0.003	\$0.91	0.10	\$2.11	--	2.33	\$45.32	\$52.98
0709-231-4338-6 PD	WHITACRE VENTURES LLC 7309 WHITACRE RD MADISON WI	360 W Washington Ave #1008	0.29412%	0.74	\$1.10	0.74	\$2.21	0.00	\$0.00	0.09	\$1.32	0.003	\$0.91	0.10	\$2.11	--	2.33	\$45.32	\$52.98
0709-231-4339-4 PD	KIEF, DEBORAH M 360 W WASHINGTON AV 1009 MADISON WI	360 W Washington Ave #1009	0.29412%	0.74	\$1.10	0.74	\$2.21	0.00	\$0.00	0.09	\$1.32	0.003	\$0.91	0.10	\$2.11	--	2.33	\$45.32	\$52.98
0709-231-4340-1 PD	SHERMAN, KIM 360 W WASHINGTON AVE 1010 MADISON WI	360 W Washington Ave #1010	0.29412%	0.74	\$1.10	0.74	\$2.21	0.00	\$0.00	0.09	\$1.32	0.003	\$0.91	0.10	\$2.11	--	2.33	\$45.32	\$52.98
0709-231-4341-9 PD	BURZINSKI, BRIAN R 360 W WASHINGTON AV 1011 MADISON WI	360 W Washington Ave #1011	0.29412%	0.74	\$1.10	0.74	\$2.21	0.00	\$0.00	0.09	\$1.32	0.003	\$0.91	0.10	\$2.11	--	2.33	\$45.32	\$52.98
0709-231-4342-7 PD	SWANSON, JAY MARY JANE SWANSON 13716 92ND ST ORLAND PARK IL	360 W Washington Ave #1012	0.29412%	0.74	\$1.10	0.74	\$2.21	0.00	\$0.00	0.09	\$1.32	0.003	\$0.91	0.10	\$2.11	--	2.33	\$45.32	\$52.98
0709-231-4343-5 PD	CLEVERS, JARED R #1013 360 W WASHINGTON AVE MADISON WI	360 W Washington Ave #1013	0.29412%	0.74	\$1.10	0.74	\$2.21	0.00	\$0.00	0.09	\$1.32	0.003	\$0.91	0.10	\$2.11	--	2.33	\$45.32	\$52.98
0709-231-4344-3 PD	TURNER TRUST % ROBERT & ROSINE TURNER 360 W WASHINGTON AV 1014 MADISON WI	360 W Washington Ave #1014	0.29412%	0.74	\$1.10	0.74	\$2.21	0.00	\$0.00	0.09	\$1.32	0.003	\$0.91	0.10	\$2.11	--	2.33	\$45.32	\$52.98
0709-231-4345-1 PD	ALI, KHALID B & AMEL M SALAH EL DIN 5710 KILKENNY PL FITZBURG WI	360 W Washington Ave #1015	0.29412%	0.74	\$1.10	0.74	\$2.21	0.00	\$0.00	0.09	\$1.32	0.003	\$0.91	0.10	\$2.11	--	2.33	\$45.32	\$52.98
0709-231-4346-9 PD	SCHAEFER, FRANK G NOBLEEN J SCHAEFER 1028 BEWICKS CT CARLSBAD CA	360 W Washington Ave #1101	0.29412%	0.74	\$1.10	0.74	\$2.21	0.00	\$0.00	0.09	\$1.32	0.003	\$0.91	0.10	\$2.11	--	2.33	\$45.32	\$52.98
0709-231-4347-7 PD	KREJCAREK, JOHNI H & ANJALI SRIDHARAN 360 W WASHINGTON AV 1102 MADISON WI	360 W Washington Ave #1102	0.29412%	0.74	\$1.10	0.74	\$2.21	0.00	\$0.00	0.09	\$1.32	0.003	\$0.91	0.10	\$2.11	--	2.33	\$45.32	\$52.98

January 24, 2014

City of Madison Engineering Division - Schedule of Assessments

Project Name: West Milflin Street (Part of: North Henry Street and West Milflin Street Assessment District - 2014)
 Project Limits: North Broom Street to North Henry Street

Frontages Listed are for Street Shown in "Location" column	Parcel No./ Zoning	Owner's Name / Mailing Address	Parcel Location	Frontage or % Interest	Remove Concrete		Replace Concrete		Replace Concrete Driveway Apron @		Remove & Replace Curb and Gutter @		Sanitary Sewer Reconnect @		Remove & Replace Sanitary Lateral @		Assessments for Installation of Street Lighting		TOTAL ASSM'T	
					SF	Cost	SF	Cost	SF	Cost	LF	Cost	Each	Cost	LF	Cost	Zone Factor	Factored LF		Cost to install @ per Factored LF
0709-231-4348-5	PD	JOHNSON, LARRY 360 W WASHINGTON AV #1103 MADISON WI	360 W Washington Ave #1103	0.29412%	0.74	\$1.10	0.74	\$2.21	0.00	\$0.00	0.09	\$1.32	0.003	\$0.91	0.10	\$2.11	--	2.33	\$45.32	\$52.98
0709-231-4349-3	PD	CHANG, CYBELE 1816 SAN MIGUEL DR WALNUT CREEK CA	360 W Washington Ave #1104	0.29412%	0.74	\$1.10	0.74	\$2.21	0.00	\$0.00	0.09	\$1.32	0.003	\$0.91	0.10	\$2.11	--	2.33	\$45.32	\$52.98
0709-231-4350-0	PD	CADWELL TR, ELLEN & ROY UNIT 1105 360 W WASHINGTON AVE MADISON WI	360 W Washington Ave #1105	0.29412%	0.74	\$1.10	0.74	\$2.21	0.00	\$0.00	0.09	\$1.32	0.003	\$0.91	0.10	\$2.11	--	2.33	\$45.32	\$52.98
0709-231-4351-8	PD	BARNARD, JAMES M & BARBARA J BARNARD 360 W WASHINGTON AV 1106 MADISON WI	360 W Washington Ave #1106	0.29412%	0.74	\$1.10	0.74	\$2.21	0.00	\$0.00	0.09	\$1.32	0.003	\$0.91	0.10	\$2.11	--	2.33	\$45.32	\$52.98
0709-231-4352-6	PD	SMITH, JORDANE 360 W WASHINGTON AV #1107 MADISON WI	360 W Washington Ave #1107	0.29412%	0.74	\$1.10	0.74	\$2.21	0.00	\$0.00	0.09	\$1.32	0.003	\$0.91	0.10	\$2.11	--	2.33	\$45.32	\$52.98
0709-231-4353-4	PD	STATKIEWICZ, MAX & GRAYNA STATKIEWICZ 360 W WASHINGTON AV #1108 MADISON WI	360 W Washington Ave #1108	0.29412%	0.74	\$1.10	0.74	\$2.21	0.00	\$0.00	0.09	\$1.32	0.003	\$0.91	0.10	\$2.11	--	2.33	\$45.32	\$52.98
0709-231-4354-2	PD	FOWLER, JAMES A & ERICAL FOWLER 4 HUBER MNR MIDDLETON CT	360 W Washington Ave #1109	0.29412%	0.74	\$1.10	0.74	\$2.21	0.00	\$0.00	0.09	\$1.32	0.003	\$0.91	0.10	\$2.11	--	2.33	\$45.32	\$52.98
0709-231-4355-0	PD	PLEVAK, SHERRY 5140 WICKERT DR WEST BEND WI	360 W Washington Ave #1110	0.29412%	0.74	\$1.10	0.74	\$2.21	0.00	\$0.00	0.09	\$1.32	0.003	\$0.91	0.10	\$2.11	--	2.33	\$45.32	\$52.98
0709-231-4356-8	PD	SPRECHER, JOSEPH E 360 W WASHINGTON AV 1111 MADISON WI	360 W Washington Ave #1111	0.29412%	0.74	\$1.10	0.74	\$2.21	0.00	\$0.00	0.09	\$1.32	0.003	\$0.91	0.10	\$2.11	--	2.33	\$45.32	\$52.98
0709-231-4357-6	PD	LIVINGSTON, PETER D & SHARON A STARK 3669 COUNTY RD WC SPRING GREEN WI	360 W Washington Ave #1112	0.29412%	0.74	\$1.10	0.74	\$2.21	0.00	\$0.00	0.09	\$1.32	0.003	\$0.91	0.10	\$2.11	--	2.33	\$45.32	\$52.98
0709-231-4358-4	PD	CALDER, JAMES A 1805 DELLABROOKE FARM LN BROOKVILLE MD	360 W Washington Ave #1113	0.29412%	0.74	\$1.10	0.74	\$2.21	0.00	\$0.00	0.09	\$1.32	0.003	\$0.91	0.10	\$2.11	--	2.33	\$45.32	\$52.98
0709-231-4359-2	PD	ZINKE LIVING TRUST 1105 ARROWHEAD CT WISCONSIN DELLS WI	360 W Washington Ave #1114	0.29412%	0.74	\$1.10	0.74	\$2.21	0.00	\$0.00	0.09	\$1.32	0.003	\$0.91	0.10	\$2.11	--	2.33	\$45.32	\$52.98
0709-231-4360-9	PD	WILSON LIV TR, F & M 360 W WASHINGTON AVE MADISON WI	360 W Washington Ave #1115	0.29412%	0.74	\$1.10	0.74	\$2.21	0.00	\$0.00	0.09	\$1.32	0.003	\$0.91	0.10	\$2.11	--	2.33	\$45.32	\$52.98
0709-231-4361-7	PD	BRUCKNER, DALE W & JACQUELYN P BRUCKNER 28730 ANDERSEN CT WEST CHICAGO IL	360 W Washington Ave #1201	0.29412%	0.74	\$1.10	0.74	\$2.21	0.00	\$0.00	0.09	\$1.32	0.003	\$0.91	0.10	\$2.11	--	2.33	\$45.32	\$52.98

January 24, 2014

City of Madison Engineering Division - Schedule of Assessments

Project ID: 53W/731 Project Name: West Mifflin Street (Part of North Henry Street and West Mifflin Street Assessment District - 2014)

Project Limits: North Broom Street to North Henry Street

Parcel No/ Zoning	Owner's Name/ Mailing Address	Parcel Location	Frontage or % Interest*	Remove Concrete Sidewalk & Driveway @ SF Cost		Replace Concrete Sidewalk @ SF Cost		Street Reconstruction Items		Sanitary Sewer Reconstruction Items		Remove & Replace Sanitary Lateral @ LF Cost		Street Lighting Items** Assessments for Installation of Street Lighting		TOTAL ASSMT Factor				
				SF	Cost	SF	Cost	SF	Cost	LF	Cost	LF	Cost	Zone	Factor		Zone	Factor		
0709-231-4362-5 PD	BROOKER, WILLIAM B SALLY M BROOKER 17515 29TH AVENUE PLYMOUTH MN	360 W Washington Ave #1202	0.29412%	0.74	\$1.10	0.74	\$2.21	0.00	\$0.00	0.09	\$1.32	0.003	\$0.91	0.10	\$2.11	---	2.33	---	\$45.32	\$52.98
0709-231-4363-3 PD	MITCHELL, JULIE C 360 W WASHINGTON AV #1203 MADISON WI	360 W Washington Ave #1203	0.29412%	0.74	\$1.10	0.74	\$2.21	0.00	\$0.00	0.09	\$1.32	0.003	\$0.91	0.10	\$2.11	---	2.33	---	\$45.32	\$52.98
0709-231-4364-1 PD	PIETZ, RUSSELL D & AMY LYNN ZABEL 360 W WASHINGTON AV 1204 MADISON WI	360 W Washington Ave #1204	0.29412%	0.74	\$1.10	0.74	\$2.21	0.00	\$0.00	0.09	\$1.32	0.003	\$0.91	0.10	\$2.11	---	2.33	---	\$45.32	\$52.98
0709-231-4365-9 PD	O'CONNOR ETAL, CHERYL 1510 RED TAIL DR VERONA WI	360 W Washington Ave #1205	0.29412%	0.74	\$1.10	0.74	\$2.21	0.00	\$0.00	0.09	\$1.32	0.003	\$0.91	0.10	\$2.11	---	2.33	---	\$45.32	\$52.98
0709-231-4366-7 PD	O'CONNOR, TIMOTHY J UNIT 1206 360 W WASHINGTON AV MADISON WI	360 W Washington Ave #1206	0.29412%	0.74	\$1.10	0.74	\$2.21	0.00	\$0.00	0.09	\$1.32	0.003	\$0.91	0.10	\$2.11	---	2.33	---	\$45.32	\$52.98
0709-231-4367-5 PD	THOMPSON-RICE, MARGARET A UNIT 1207 360 W WASHINGTON AVE MADISON WI	360 W Washington Ave #1207	0.29412%	0.74	\$1.10	0.74	\$2.21	0.00	\$0.00	0.09	\$1.32	0.003	\$0.91	0.10	\$2.11	---	2.33	---	\$45.32	\$52.98
0709-231-4368-3 PD	AMUNDSON, WILLIAM M & TONI N AMUNDSON 360 W WASHINGTON AVE 1208 MADISON WI	360 W Washington Ave #1208	0.29412%	0.74	\$1.10	0.74	\$2.21	0.00	\$0.00	0.09	\$1.32	0.003	\$0.91	0.10	\$2.11	---	2.33	---	\$45.32	\$52.98
0709-231-4369-1 PD	CLEARY, ROBERT E & LISA THURRELL 360 W WASHINGTON AV 1209 MADISON WI	360 W Washington Ave #1209	0.29412%	0.74	\$1.10	0.74	\$2.21	0.00	\$0.00	0.09	\$1.32	0.003	\$0.91	0.10	\$2.11	---	2.33	---	\$45.32	\$52.98
0709-231-4370-8 PD	DE BOOR, CARL-WILHELM R PO BOX 1076 EASTSOUND WA	360 W Washington Ave #1210	0.29412%	0.74	\$1.10	0.74	\$2.21	0.00	\$0.00	0.09	\$1.32	0.003	\$0.91	0.10	\$2.11	---	2.33	---	\$45.32	\$52.98
0709-231-4371-6 PD	ARNOLD, PATRICIA J 360 W WASHINGTON AV 1211 MADISON WI	360 W Washington Ave #1211	0.29412%	0.74	\$1.10	0.74	\$2.21	0.00	\$0.00	0.09	\$1.32	0.003	\$0.91	0.10	\$2.11	---	2.33	---	\$45.32	\$52.98
0709-231-4372-4 PD	WEST, ALAN R 360 W WASHINGTON AV 1212 MADISON WI	360 W Washington Ave #1212	0.29412%	0.74	\$1.10	0.74	\$2.21	0.00	\$0.00	0.09	\$1.32	0.003	\$0.91	0.10	\$2.11	---	2.33	---	\$45.32	\$52.98
0709-231-4373-2 PD	BEHRENS, JACOB M # 1213 360 W WASHINGTON AVE MADISON WI	360 W Washington Ave #1213	0.29412%	0.74	\$1.10	0.74	\$2.21	0.00	\$0.00	0.09	\$1.32	0.003	\$0.91	0.10	\$2.11	---	2.33	---	\$45.32	\$52.98
0709-231-4374-0 PD	GHDORZI HOLDINGS LLC, CHARLES & MARY ANN 1 CORPORATE DR # 806 WAUSAU WI	360 W Washington Ave #1214	0.29412%	0.74	\$1.10	0.74	\$2.21	0.00	\$0.00	0.09	\$1.32	0.003	\$0.91	0.10	\$2.11	---	2.33	---	\$45.32	\$52.98
0709-231-4375-8 PD	BLUM & MENDOZA REV TRUST & CSAFO FAMILY TRUST 196 RANDALL ST SAN FRANCISCO CA	360 W Washington Ave #1215	0.29412%	0.74	\$1.10	0.74	\$2.21	0.00	\$0.00	0.09	\$1.32	0.003	\$0.91	0.10	\$2.11	---	2.33	---	\$45.32	\$52.98

January 24, 2014

City of Madison Engineering Division - Schedule of Assessments

Project Name: West Mifflin Street (Part of North Henry Street and West Mifflin Street Assessment District - 2014)
 Project Limits: North Brown Street to North Henry Street

Parcel No./ Zoning	Owner's Name / Mailing Address	Parcel Location	Frontage or % Interest*	Remove Concrete Sidewalk & Driveway @ \$1.50 per SF		Replace Concrete Driveway Arpon @ \$4.00 per SF		Remove & Replace Curb and Gutter @ \$15.00 per LF		Sanitary Sewer Reconstruct @ \$108.38 Each		Remove & Replace Sanitary Lateral @ \$21.11 per LF		Street Lighting Items**		TOTAL ASSM'T			
				SF	Cost	SF	Cost	LF	Cost	Each	LF	Cost	Zone Factor	Factored LF	Cost to install @ \$19.43 per Factored LF				
0709-231-4376-6 PD	KARL FAMILY TRUST UNIT 202 11777 BERNARDO PLAZA CT SAN DIEGO CA	360 W Washington Ave #1301	0.29412%	0.74	\$1.10	0.74	\$2.21	0.00	\$0.00	0.09	\$1.32	0.003	\$0.91	0.10	\$2.11	---	2.33	\$45.32	\$52.98
0709-231-4377-4 PD	PARK JOHN K 360 W WASHINGTON AVE 1302 MADISON WI	360 W Washington Ave #1302	0.29412%	0.74	\$1.10	0.74	\$2.21	0.00	\$0.00	0.09	\$1.32	0.003	\$0.91	0.10	\$2.11	---	2.33	\$45.32	\$52.98
0709-231-4378-2 PD	CHRISTENSEN REV LIV TRUST 360 W WASHINGTON AVE P103 MADISON WI	360 W Washington Ave #1303	0.29412%	0.74	\$1.10	0.74	\$2.21	0.00	\$0.00	0.09	\$1.32	0.003	\$0.91	0.10	\$2.11	---	2.33	\$45.32	\$52.98
0709-231-4379-0 PD	FOLEY RICHARD P & INGRID V FOLEY 360 W WASHINGTON AV #1304 MADISON WI	360 W Washington Ave #1304	0.29412%	0.74	\$1.10	0.74	\$2.21	0.00	\$0.00	0.09	\$1.32	0.003	\$0.91	0.10	\$2.11	---	2.33	\$45.32	\$52.98
0709-231-4380-7 PD	MCCANN MICHAEL L & JOANNE M MCCANN 360 W WASHINGTON AV 1305 MADISON WI	360 W Washington Ave #1305	0.29412%	0.74	\$1.10	0.74	\$2.21	0.00	\$0.00	0.09	\$1.32	0.003	\$0.91	0.10	\$2.11	---	2.33	\$45.32	\$52.98
0709-231-4381-5 PD	MARWELL PER RES TR, B E 90 RIVERSIDE DR APT 11 E NEW YORK NY	360 W Washington Ave #1306	0.29412%	0.74	\$1.10	0.74	\$2.21	0.00	\$0.00	0.09	\$1.32	0.003	\$0.91	0.10	\$2.11	---	2.33	\$45.32	\$52.98
0709-231-4382-3 PD	OBERLE ANDREW UNIT 1307 360 W WASHINGTON AVE MADISON WI	360 W Washington Ave #1307	0.29412%	0.74	\$1.10	0.74	\$2.21	0.00	\$0.00	0.09	\$1.32	0.003	\$0.91	0.10	\$2.11	---	2.33	\$45.32	\$52.98
0709-231-4383-1 PD	RAETIG ERIK L & DEBORAH K RAETIG 360 W WASHINGTON AV 1308 MADISON WI	360 W Washington Ave #1308	0.29412%	0.74	\$1.10	0.74	\$2.21	0.00	\$0.00	0.09	\$1.32	0.003	\$0.91	0.10	\$2.11	---	2.33	\$45.32	\$52.98
0709-231-4384-9 PD	ERHARDT FREDERICK J & REBECCA A ERHARDT 30 FULLER DR MADISON WI	360 W Washington Ave #1309	0.29412%	0.74	\$1.10	0.74	\$2.21	0.00	\$0.00	0.09	\$1.32	0.003	\$0.91	0.10	\$2.11	---	2.33	\$45.32	\$52.98
0709-231-4385-7 PD	LEWIS GEORGE R & RUTH M LEWIS 4900 BRITTANY DR S # 503 ST PETERSBURG FL	360 W Washington Ave #1310	0.29412%	0.74	\$1.10	0.74	\$2.21	0.00	\$0.00	0.09	\$1.32	0.003	\$0.91	0.10	\$2.11	---	2.33	\$45.32	\$52.98
0709-231-4386-5 PD	MIDTBO LAWRENCE B JULIE E MIDTBO # 1402 360 W WASHINGTON AVE MADISON WI	360 W Washington Ave #1402	0.29412%	0.74	\$1.10	0.74	\$2.21	0.00	\$0.00	0.09	\$1.32	0.003	\$0.91	0.10	\$2.11	---	2.33	\$45.32	\$52.98
0709-231-4387-3 PD	SMITH MAUREEN A 360 W WASHINGTON AV #1403 MADISON WI	360 W Washington Ave #1403	0.29412%	0.74	\$1.10	0.74	\$2.21	0.00	\$0.00	0.09	\$1.32	0.003	\$0.91	0.10	\$2.11	---	2.33	\$45.32	\$52.98
0709-231-4388-1 PD	NISS RICHARD G & LAURIE K ELWELL 360 W WASHINGTON AVE 1404 MADISON WI	360 W Washington Ave #1404	0.29412%	0.74	\$1.10	0.74	\$2.21	0.00	\$0.00	0.09	\$1.32	0.003	\$0.91	0.10	\$2.11	---	2.33	\$45.32	\$52.98
0709-231-4389-9 PD	SHILTS IR TRUST, GUY & BEVERLY A SHILTS 2921 TIMBER LN JANESVILLE WI	360 W Washington Ave #1405	0.29412%	0.74	\$1.10	0.74	\$2.21	0.00	\$0.00	0.09	\$1.32	0.003	\$0.91	0.10	\$2.11	---	2.33	\$45.32	\$52.98

January 24, 2014

City of Madison Engineering Division - Schedule of Assessments

Project ID: 53W1731 Project Name: West Mifflin Street (Part of North Henry Street and West Mifflin Street Assessment District - 2014)
 Project Limits: North Broom Street to North Henry Street

Parcel No./ Zoning	Owner's Name / Mailing Address	Parcel Location	Frontage or % Interest*	Remove Concrete Sidewalks & Driveway @ \$150 per SF		Replace Concrete Sidewalks @ \$200 per SF		Replace Concrete Driveway Apron @ \$400 per SF		Remove & Replace Curb and Gutter @ \$1500 per LF		Sanitary Sewer Reconnect @ \$398.38 Each		Remove & Replace Sanitary Lateral @ \$2111 per LF		Assessments for Installation of Street Lighting		TOTAL ASSM'T	
				Cost	Coef	Cost	Coef	Cost	Coef	Cost	Coef	Zone Factor	Factored LF	Zone Factor	Factored LF	Cost to install @ \$19.43 per Factored LF			
0709-231-4390-6 PD	GARNETT, JAMES G 360 W WASHINGTON AV #1406 MADISON WI	360 W Washington Ave #1406	0.29412%	0.74	\$1.10	0.74	\$2.21	0.00	\$0.00	0.09	\$1.32	0.003	\$0.91	0.10	\$2.11	--	2.33	\$45.32	\$52.98
0709-231-4391-4 PD	ROSENGARTEN MANAGEMENT LLC 2602 MULBERRY LN NORTHBROOK IL	360 W Washington Ave #1407	0.29412%	0.74	\$1.10	0.74	\$2.21	0.00	\$0.00	0.09	\$1.32	0.003	\$0.91	0.10	\$2.11	--	2.33	\$45.32	\$52.98
0709-231-4392-2 PD	STEEN, GARETH L ARTHUR G BOTTINGER # 1408 360 W WASHINGTON AVE MADISON WI	360 W Washington Ave #1408	0.29412%	0.74	\$1.10	0.74	\$2.21	0.00	\$0.00	0.09	\$1.32	0.003	\$0.91	0.10	\$2.11	--	2.33	\$45.32	\$52.98
0709-231-4393-0 PD	HORRAS, MARY M 360 W WASHINGTON AV #1409 MADISON WI	360 W Washington Ave #1409	0.29412%	0.74	\$1.10	0.74	\$2.21	0.00	\$0.00	0.09	\$1.32	0.003	\$0.91	0.10	\$2.11	--	2.33	\$45.32	\$52.98
0709-231-4394-8 PD	SHAW, JOHN A KAY M SHAW PO BOX 488 YORKVILLE IL	360 W Washington Ave #1410	0.29412%	0.74	\$1.10	0.74	\$2.21	0.00	\$0.00	0.09	\$1.32	0.003	\$0.91	0.10	\$2.11	--	2.33	\$45.32	\$52.98
0709-231-4395-6 PD	WOOD REV TR, FRANKLIN A. & KAREN A WOOD REV TR 360 W WASHINGTON AVE#1411 MADISON WI	360 W Washington Ave #1411	0.29412%	0.74	\$1.10	0.74	\$2.21	0.00	\$0.00	0.09	\$1.32	0.003	\$0.91	0.10	\$2.11	--	2.33	\$45.32	\$52.98
0709-231-4396-4 PD	GERNER, DOUGLAS L DIANE L GERNER 360 W WASHINGTON AV #1401 MADISON WI	360 W Washington Ave #1401	0.29412%	0.74	\$1.10	0.74	\$2.21	0.00	\$0.00	0.09	\$1.32	0.003	\$0.91	0.10	\$2.11	--	2.33	\$45.32	\$52.98
0709-231-4397-2 PD	MEITZEN, MARK E KAY L MEITZEN 360 W WASHINGTON AV #1311 MADISON WI	360 W Washington Ave #1311	0.29412%	0.74	\$1.10	0.74	\$2.21	0.00	\$0.00	0.09	\$1.32	0.003	\$0.91	0.10	\$2.11	--	2.33	\$45.32	\$52.98
0709-231-4398-0 PD	HOLLOWAY, ROBERT M 360 W WASHINGTON AV #1412 MADISON WI	360 W Washington Ave #1412	0.29412%	0.74	\$1.10	0.74	\$2.21	0.00	\$0.00	0.09	\$1.32	0.003	\$0.91	0.10	\$2.11	--	2.33	\$45.32	\$52.98
0709-231-4399-8 PD	GIAMMAS, GINA & CONRES LLC 1200 JOHN Q HAMMONS DR#500 MADISON WI	360 W Washington Ave #1413	0.29412%	0.74	\$1.10	0.74	\$2.21	0.00	\$0.00	0.09	\$1.32	0.003	\$0.91	0.10	\$2.11	--	2.33	\$45.32	\$52.98
TOTALS				3765.00	\$5,647.50	3095.00	\$9,285.01	670.00	\$2,680.00	602.00	\$9,030.00	8.00	\$2,467.04	272.00	\$5,741.93	--	2162.23	\$45,012.06	\$76,865.54

*The "% Interest" is the percentage of interest in the common elements each condominium owner has as described in the condominium agreement.

** Street lighting assessment for corner parcel 0709-231-0712-6 is adjusted for previous lighting assessment on N Broom St.