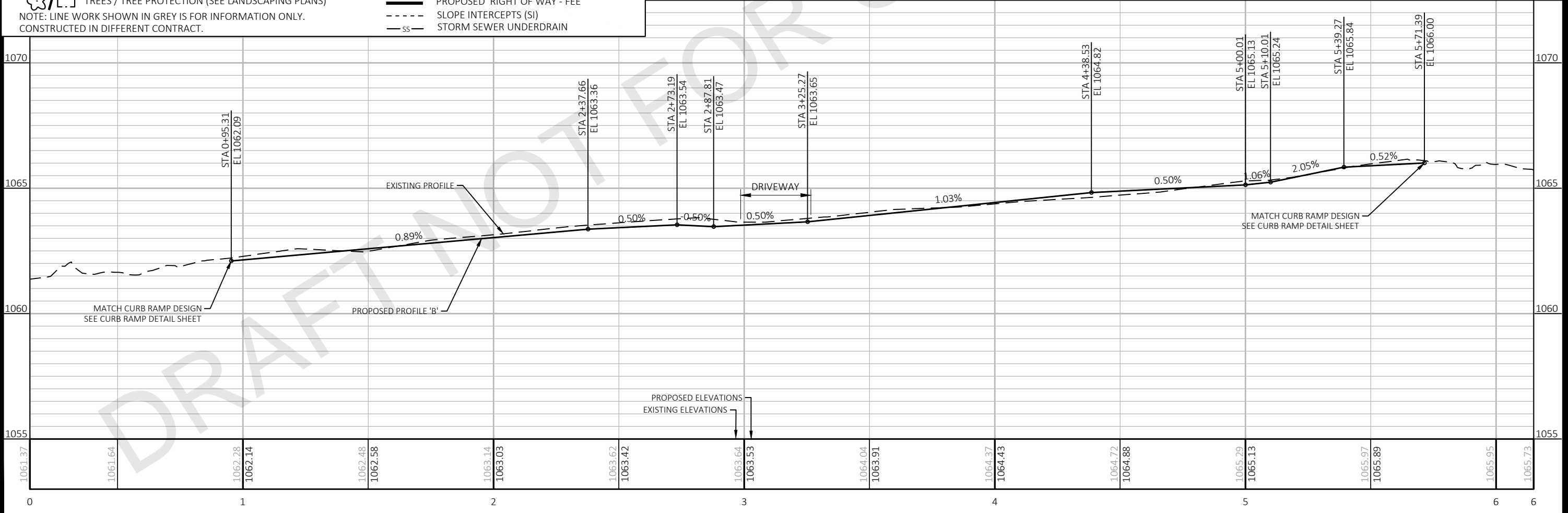


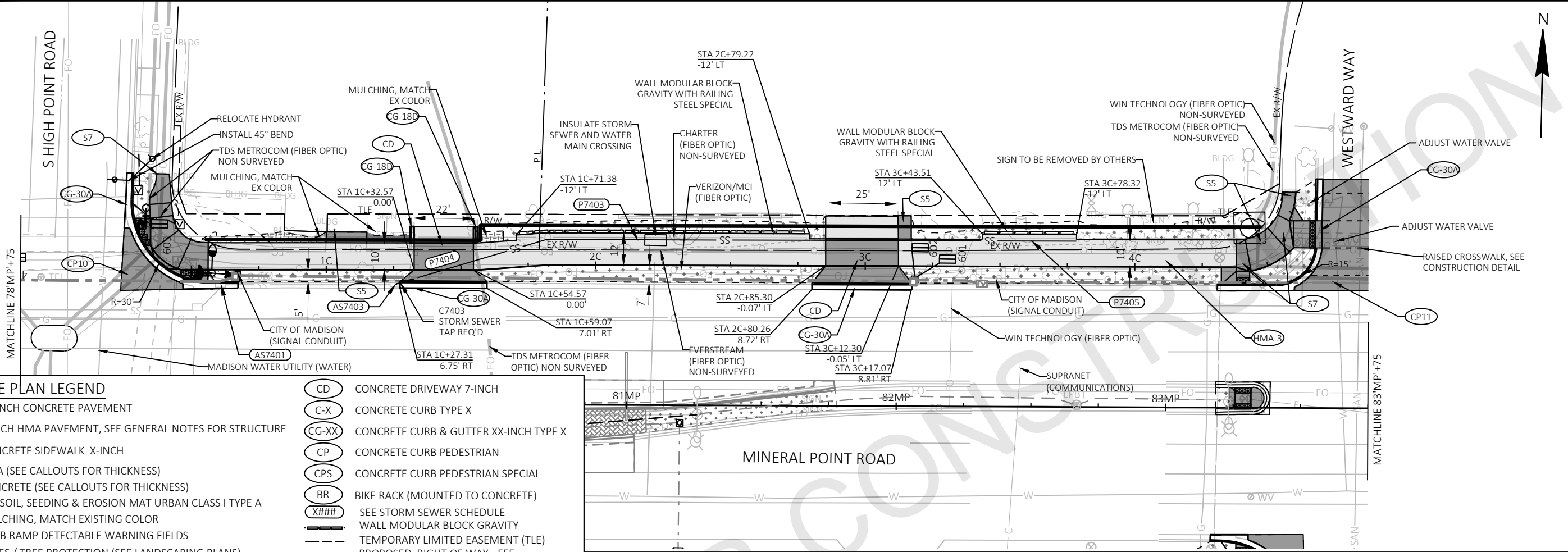
SITE PLAN LEGEND

CPXX	XX-INCH CONCRETE PAVEMENT	CD	CONCRETE DRIVEWAY 7-INCH
HMA-X	X-INCH HMA PAVEMENT, SEE GENERAL NOTES FOR STRUCTURE	C-X	CONCRETE CURB TYPE X
SX	CONCRETE SIDEWALK X-INCH	CG-XX	CONCRETE CURB & GUTTER XX-INCH TYPE X
	HMA (SEE CALLOUTS FOR THICKNESS)	CP	CONCRETE CURB PEDESTRIAN
	CONCRETE (SEE CALLOUTS FOR THICKNESS)	CPS	CONCRETE CURB PEDESTRIAN SPECIAL
	TOPSOIL, SEEDING & EROSION MAT URBAN CLASS I TYPE A	BR	BIKE RACK (MOUNTED TO CONCRETE)
	MULCHING, MATCH EXISTING COLOR		SEE STORM SEWER SCHEDULE
	CURB RAMP DETECTABLE WARNING FIELDS		WALL MODULAR BLOCK GRAVITY
	TREES / TREE PROTECTION (SEE LANDSCAPING PLANS)		TEMPORARY LIMITED EASEMENT (TLE)
NOTE: LINE WORK SHOWN IN GREY IS FOR INFORMATION ONLY. CONSTRUCTED IN DIFFERENT CONTRACT.			PROPOSED RIGHT OF WAY - FEE
			SLOPE INTERCEPTS (SI)
			STORM SEWER UNDERDRAIN



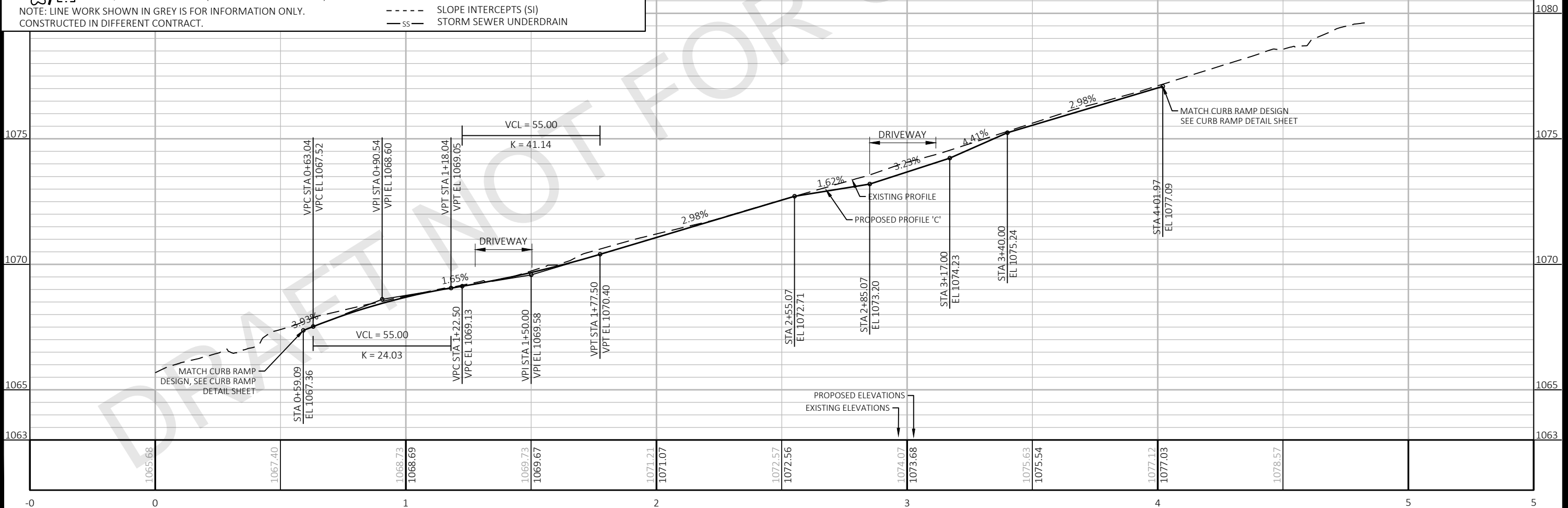
60631225P	CITY OF MADISON, DANE COUNTY, WI	CONTRACT NO: 60631225C	Scale: 1 IN=40 FT
PLAN & PROFILE	MINERAL POINT ROAD WIDENED SIDEWALK	CITY OF MADISON	PP-2
60631225P PP-2			

FILE NAME: C:\P\WORKING\AECOM_DS20_NA_2019\CAMERON.ENTWISTLE@AECOM.COM\DM586348\050101_PP-PATH.DWG
 LAYOUT NAME: B
 LAST PLOT DATE: 2023-10-26
 DESIGNED BY: AECOM
 DATE: 2023-10-26
 REVISION:

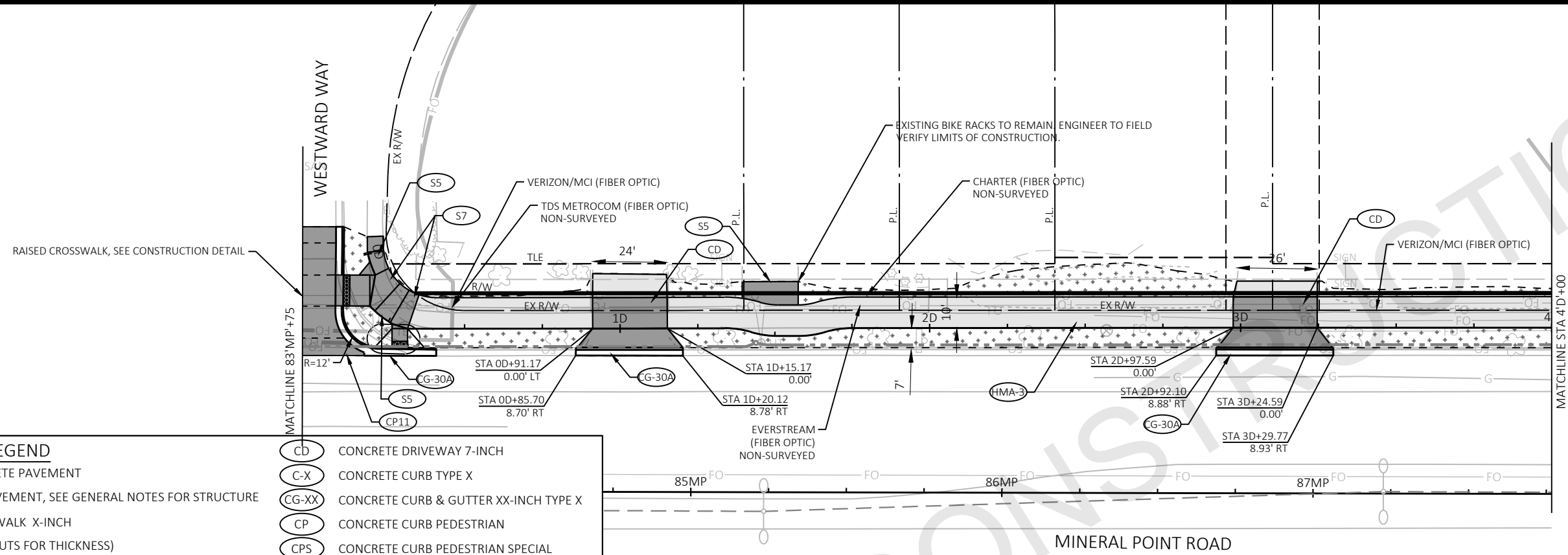


SITE PLAN LEGEND

CPXX	XX-INCH CONCRETE PAVEMENT	CD	CONCRETE DRIVEWAY 7-INCH
HMA-X	X-INCH HMA PAVEMENT, SEE GENERAL NOTES FOR STRUCTURE	C-X	CONCRETE CURB TYPE X
SX	CONCRETE SIDEWALK X-INCH	CG-XX	CONCRETE CURB & GUTTER XX-INCH TYPE X
	HMA (SEE CALLOUTS FOR THICKNESS)	CP	CONCRETE CURB PEDESTRIAN
	CONCRETE (SEE CALLOUTS FOR THICKNESS)	CPS	CONCRETE CURB PEDESTRIAN SPECIAL
	TOPSOIL, SEEDING & EROSION MAT URBAN CLASS I TYPE A	BR	BIKE RACK (MOUNTED TO CONCRETE)
	MULCHING, MATCH EXISTING COLOR	X###	SEE STORM SEWER SCHEDULE
	CURB RAMP DETECTABLE WARNING FIELDS		WALL MODULAR BLOCK GRAVITY
	TREES / TREE PROTECTION (SEE LANDSCAPING PLANS)		TEMPORARY LIMITED EASEMENT (TLE)
NOTE: LINE WORK SHOWN IN GREY IS FOR INFORMATION ONLY. CONSTRUCTED IN DIFFERENT CONTRACT.			PROPOSED RIGHT OF WAY - FEE
			SLOPE INTERCEPTS (SI)
			STORM SEWER UNDERDRAIN




MARK	REVISION	DATE	BY	Scale: 1 IN=40 FT
Designed By: AECOM	Date: 2023-10-26			
60631225P				
CITY OF MADISON				
MINERAL POINT ROAD WIDENED SIDEWALK				
CITY OF MADISON, DANE COUNTY, WI				
CONTRACT NO: 60631225C				
PLAN & PROFILE				
60631225P				
PP-3				



SITE PLAN LEGEND

CPXX	XX-INCH CONCRETE PAVEMENT	CD	CONCRETE DRIVEWAY 7-INCH
HMA-X	X-INCH HMA PAVEMENT, SEE GENERAL NOTES FOR STRUCTURE	C-X	CONCRETE CURB TYPE X
SX	CONCRETE SIDEWALK X-INCH	CG-XX	CONCRETE CURB & GUTTER XX-INCH TYPE X
[Hatched Box]	HMA (SEE CALLOUTS FOR THICKNESS)	CP	CONCRETE CURB PEDESTRIAN
[Solid Box]	CONCRETE (SEE CALLOUTS FOR THICKNESS)	CPS	CONCRETE CURB PEDESTRIAN SPECIAL
[Dotted Box]	TOPSOIL, SEEDING & EROSION MAT URBAN CLASS I TYPE A	BR	BIKE RACK (MOUNTED TO CONCRETE)
[Cross-hatched Box]	MULCHING, MATCH EXISTING COLOR	X###	SEE STORM SEWER SCHEDULE
[Stippled Box]	CURB RAMP DETECTABLE WARNING FIELDS	WMBG	WALL MODULAR BLOCK GRAVITY
[Tree Symbol]	TREES / TREE PROTECTION (SEE LANDSCAPING PLANS)	TLE	TEMPORARY LIMITED EASEMENT (TLE)
	NOTE: LINE WORK SHOWN IN GREY IS FOR INFORMATION ONLY. CONSTRUCTED IN DIFFERENT CONTRACT.	PRW	PROPOSED RIGHT OF WAY - FEE
		SI	SLOPE INTERCEPTS (SI)
		SS	STORM SEWER UNDERDRAIN



60631225P

CITY OF MADISON

MINERAL POINT ROAD WIDENED SIDEWALK

CITY OF MADISON, DANE COUNTY, WI

CONTRACT NO: 60631225C

PLAN & PROFILE

60631225P

PP-4

MARK

REVISION

DATE

BY

Scale: 1 IN=40 FT

Designed By: AECOM Date: 2023-10-26

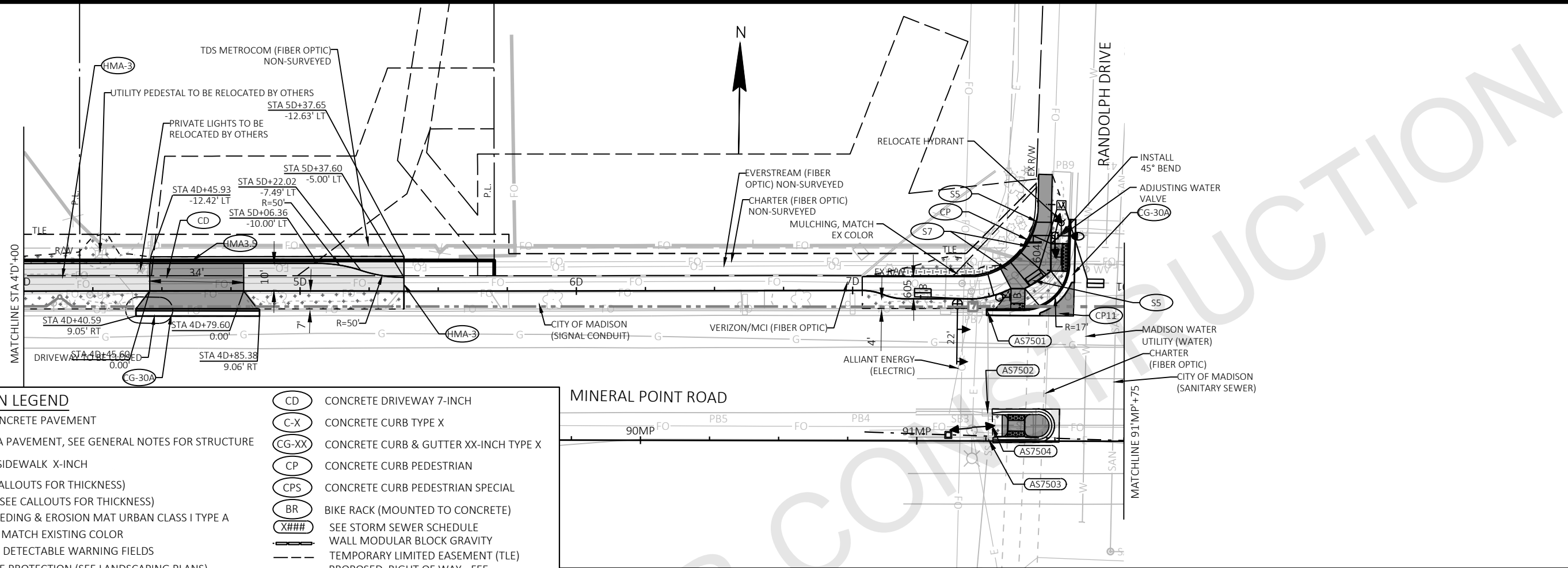
60631225P

FILE NAME: C:\P\WORKING\AECOM_DS20_NA_2019\CAMERON.ENTWISTLE@AECOM.COM\DM586348\050101_PP-PATH.DWG

LAYOUT NAME - D (1)

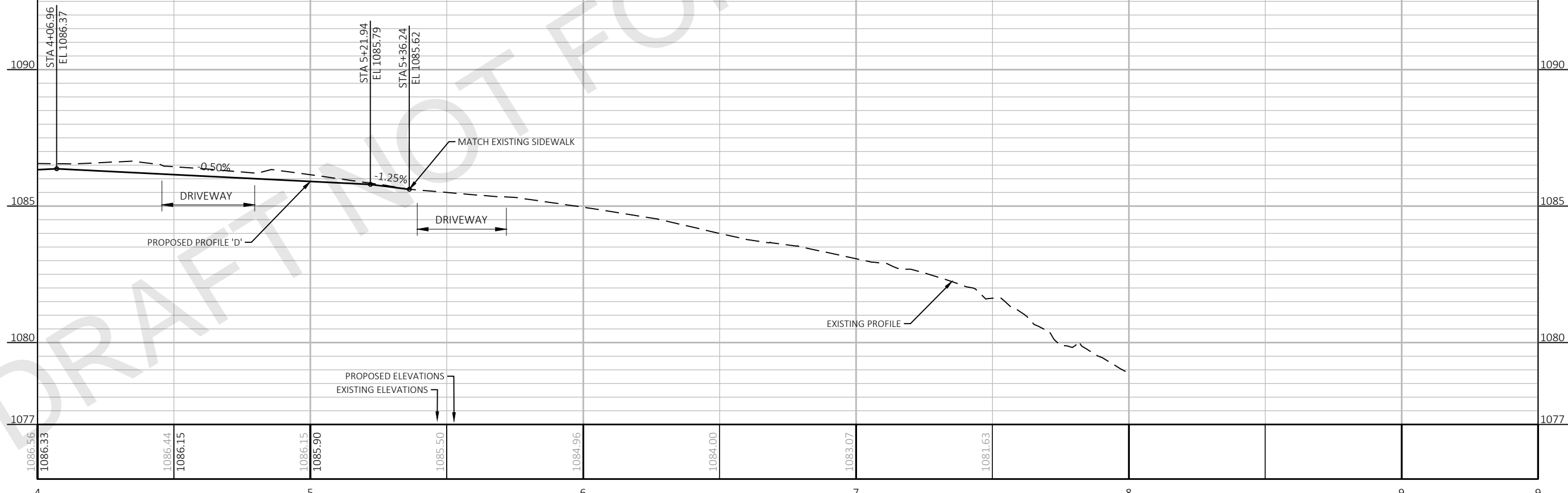
LAST PLOT DATE - 2023-10-26





SITE PLAN LEGEND	
	XX-INCH CONCRETE PAVEMENT
	X-INCH HMA PAVEMENT, SEE GENERAL NOTES FOR STRUCTURE
	CONCRETE SIDEWALK X-INCH
	HMA (SEE CALLOUTS FOR THICKNESS)
	CONCRETE (SEE CALLOUTS FOR THICKNESS)
	TOPSOIL, SEEDING & EROSION MAT URBAN CLASS I TYPE A
	MULCHING, MATCH EXISTING COLOR
	CURB RAMP DETECTABLE WARNING FIELDS
	TREES / TREE PROTECTION (SEE LANDSCAPING PLANS)
	CONCRETE DRIVEWAY 7-INCH
	CONCRETE CURB TYPE X
	CONCRETE CURB & GUTTER XX-INCH TYPE X
	CONCRETE CURB PEDESTRIAN
	CONCRETE CURB PEDESTRIAN SPECIAL
	BIKE RACK (MOUNTED TO CONCRETE)
	SEE STORM SEWER SCHEDULE
	WALL MODULAR BLOCK GRAVITY
	TEMPORARY LIMITED EASEMENT (TLE)
	PROPOSED RIGHT OF WAY - FEE
	SLOPE INTERCEPTS (SI)
	STORM SEWER UNDERDRAIN

NOTE: LINE WORK SHOWN IN GREY IS FOR INFORMATION ONLY. CONSTRUCTED IN DIFFERENT CONTRACT.



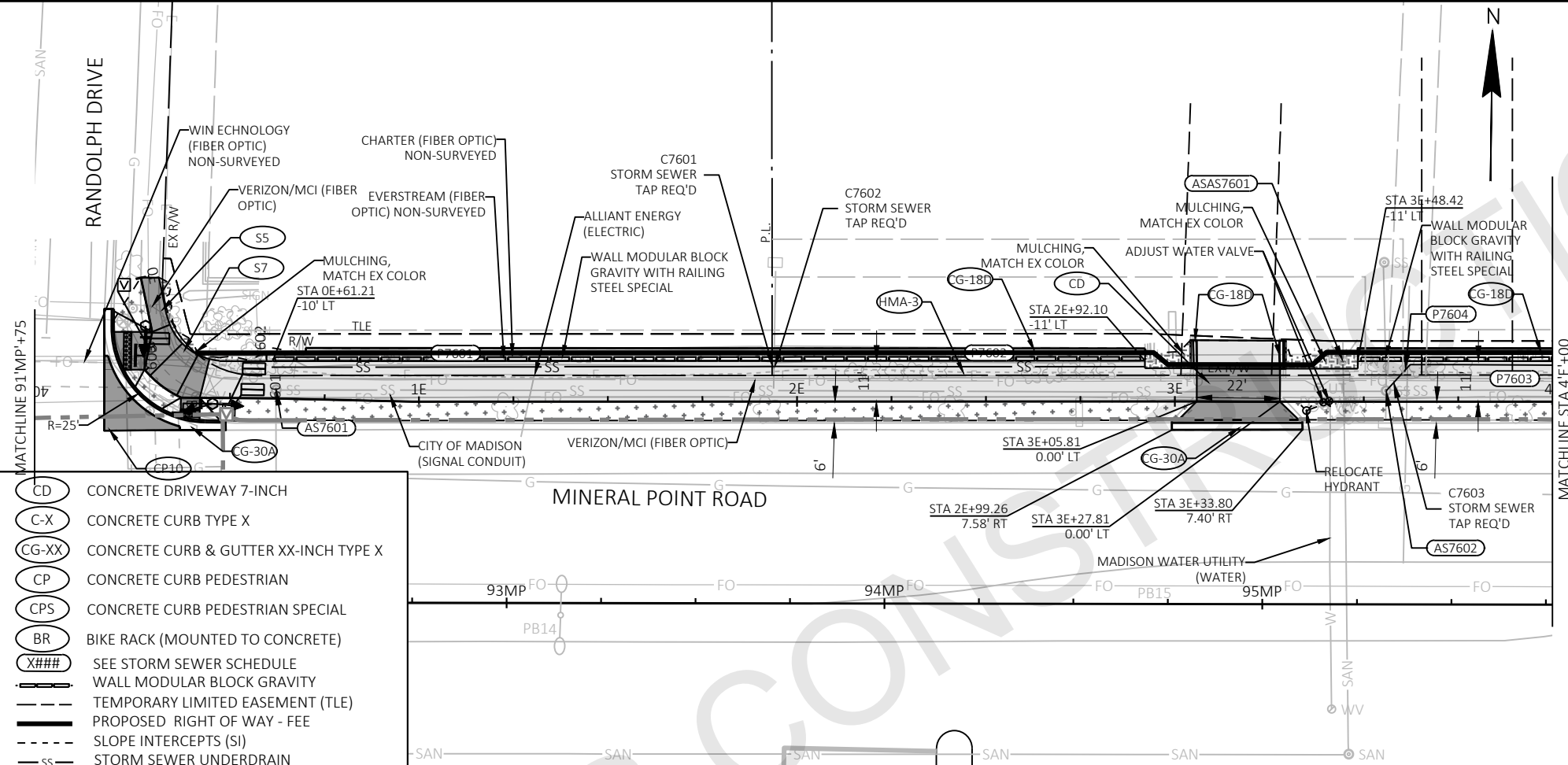
MARK: 60631225P
 REVISION: 2023-10-26
 DATE: 1 IN:40 FT
 DESIGNED BY: AECOM

60631225P
 CITY OF MADISON, DANE COUNTY, WI
CONTRACT NO: 60631225C

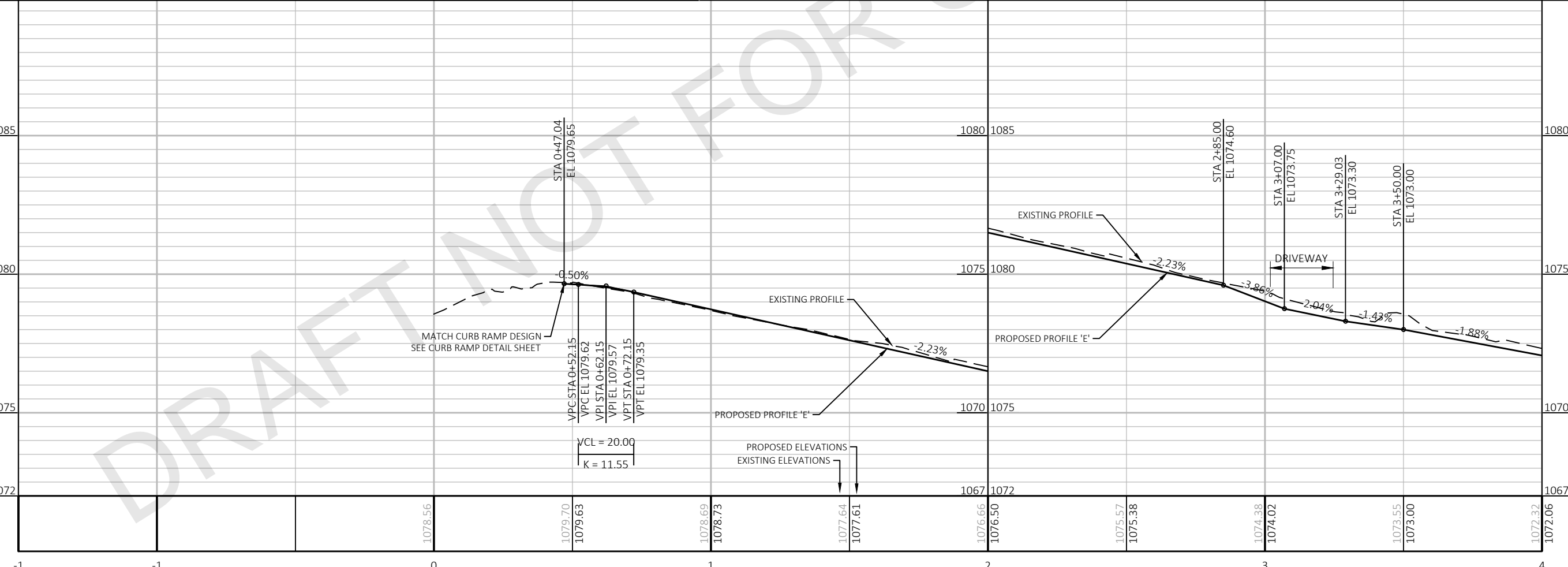
PLAN & PROFILE
 MINERAL POINT ROAD WIDENED SIDEWALK
CITY OF MADISON

60631225P
PP-5

FILE NAME: C:\P\WORKING\AECOM_DS20_NA_2019\CAMERON.ENTWISTLE@AECOM.COM\DM586348\050101_PP-PATH.DWG
 LAYOUT NAME: D (2)
 LAST PLOT DATE: 2023-10-26



- SITE PLAN LEGEND**
- CPXX XX-INCH CONCRETE PAVEMENT
 - HMA-X X-INCH HMA PAVEMENT, SEE GENERAL NOTES FOR STRUCTURE
 - SX CONCRETE SIDEWALK X-INCH
 - HMA (SEE CALLOUTS FOR THICKNESS)
 - CONCRETE (SEE CALLOUTS FOR THICKNESS)
 - TOPSOIL, SEEDING & EROSION MAT URBAN CLASS I TYPE A
 - MULCHING, MATCH EXISTING COLOR
 - CURB RAMP DETECTABLE WARNING FIELDS
 - TREES / TREE PROTECTION (SEE LANDSCAPING PLANS)
- NOTE: LINE WORK SHOWN IN GREY IS FOR INFORMATION ONLY. CONSTRUCTED IN DIFFERENT CONTRACT.
- CD CONCRETE DRIVEWAY 7-INCH
 - C-X CONCRETE CURB TYPE X
 - CG-XX CONCRETE CURB & GUTTER XX-INCH TYPE X
 - CP CONCRETE CURB PEDESTRIAN
 - CPS CONCRETE CURB PEDESTRIAN SPECIAL
 - BR BIKE RACK (MOUNTED TO CONCRETE)
 - X### SEE STORM SEWER SCHEDULE
 - WALL MODULAR BLOCK GRAVITY
 - TEMPORARY LIMITED EASEMENT (TLE)
 - PROPOSED RIGHT OF WAY - FEE
 - SLOPE INTERCEPTS (SI)
 - SS STORM SEWER UNDERDRAIN



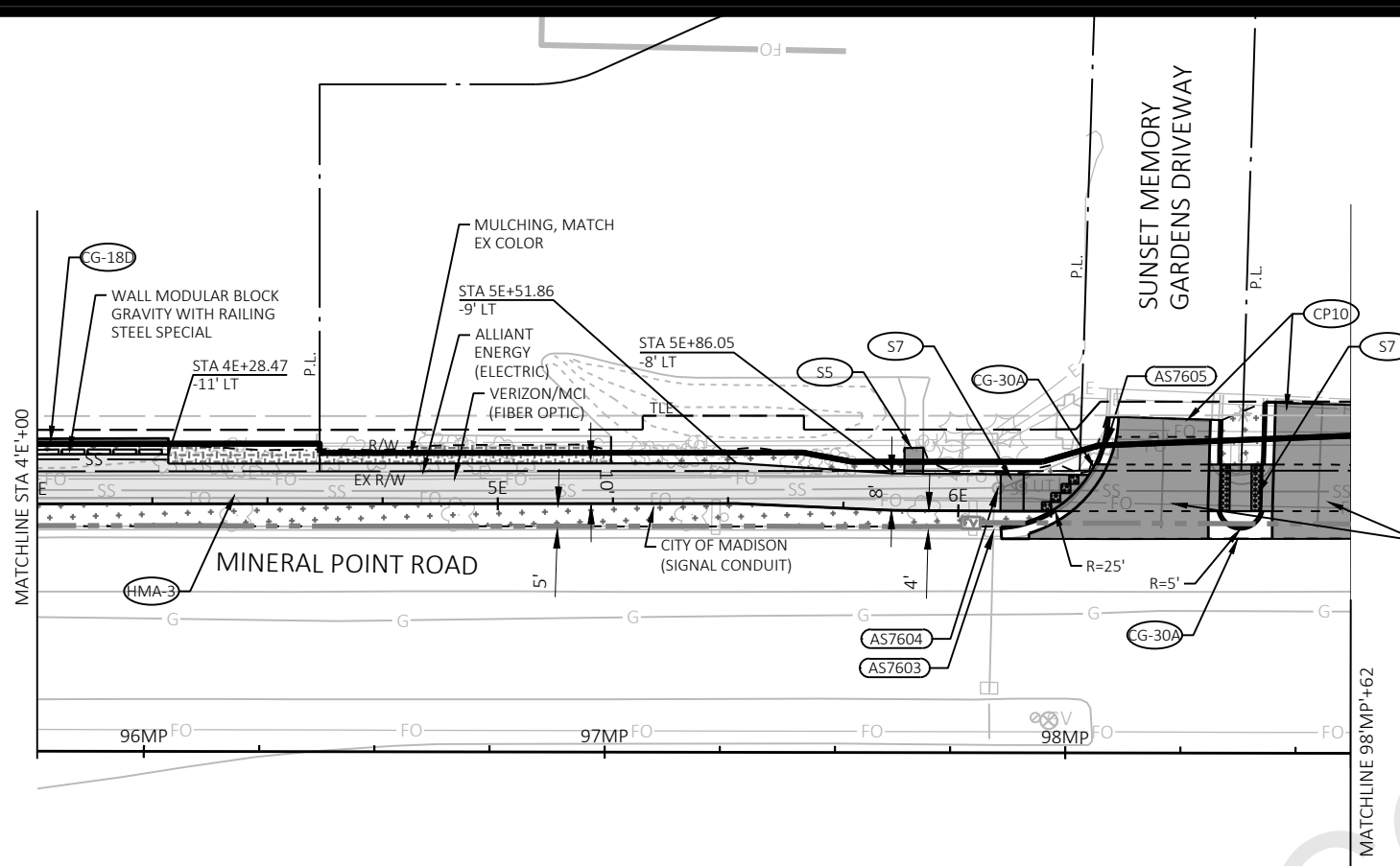
MARK	REVISION	DATE	BY
60631225P	Designed By: AECOM	2023-10-26	60631225P

60631225P
 CITY OF MADISON, DANE COUNTY, WI
 CONTRACT NO: 60631225C

PLAN & PROFILE
 MINERAL POINT ROAD WIDENED SIDEWALK
 CITY OF MADISON


60631225P
 PP-6





SITE PLAN LEGEND

CPXX	XX-INCH CONCRETE PAVEMENT	CD	CONCRETE DRIVEWAY 7-INCH
HMA-X	X-INCH HMA PAVEMENT, SEE GENERAL NOTES FOR STRUCTURE	C-X	CONCRETE CURB TYPE X
SX	CONCRETE SIDEWALK X-INCH	CG-XX	CONCRETE CURB & GUTTER XX-INCH TYPE X
[Hatched Box]	HMA (SEE CALLOUTS FOR THICKNESS)	CP	CONCRETE CURB PEDESTRIAN
[Solid Box]	CONCRETE (SEE CALLOUTS FOR THICKNESS)	CPS	CONCRETE CURB PEDESTRIAN SPECIAL
[Dotted Box]	TOPSOIL, SEEDING & EROSION MAT URBAN CLASS I TYPE A	BR	BIKE RACK (MOUNTED TO CONCRETE)
[Cross-hatched Box]	MULCHING, MATCH EXISTING COLOR	X###	SEE STORM SEWER SCHEDULE
[Stippled Box]	CURB RAMP DETECTABLE WARNING FIELDS	[Symbol]	WALL MODULAR BLOCK GRAVITY
[Tree Symbol]	TREES / TREE PROTECTION (SEE LANDSCAPING PLANS)	[Symbol]	TEMPORARY LIMITED EASEMENT (TLE)
[Dashed Line]	NOTE: LINE WORK SHOWN IN GREY IS FOR INFORMATION ONLY. CONSTRUCTED IN DIFFERENT CONTRACT.	[Symbol]	PROPOSED RIGHT OF WAY - FEE
[Dotted Line]		[Symbol]	SLOPE INTERCEPTS (SI)
[SS Line]		[Symbol]	STORM SEWER UNDERDRAIN



60631225P

PLAN & PROFILE

MINERAL POINT ROAD WIDENED SIDEWALK

CITY OF MADISON

60631225P

PP-7

CITY OF MADISON, DANE COUNTY, WI

CONTRACT NO: 60631225C

REVISION: 2023-10-26

MARK: 60631225P

DESIGNED BY: AECOM

DATE: 2023-10-26

SCALE: 1 IN=40 FT

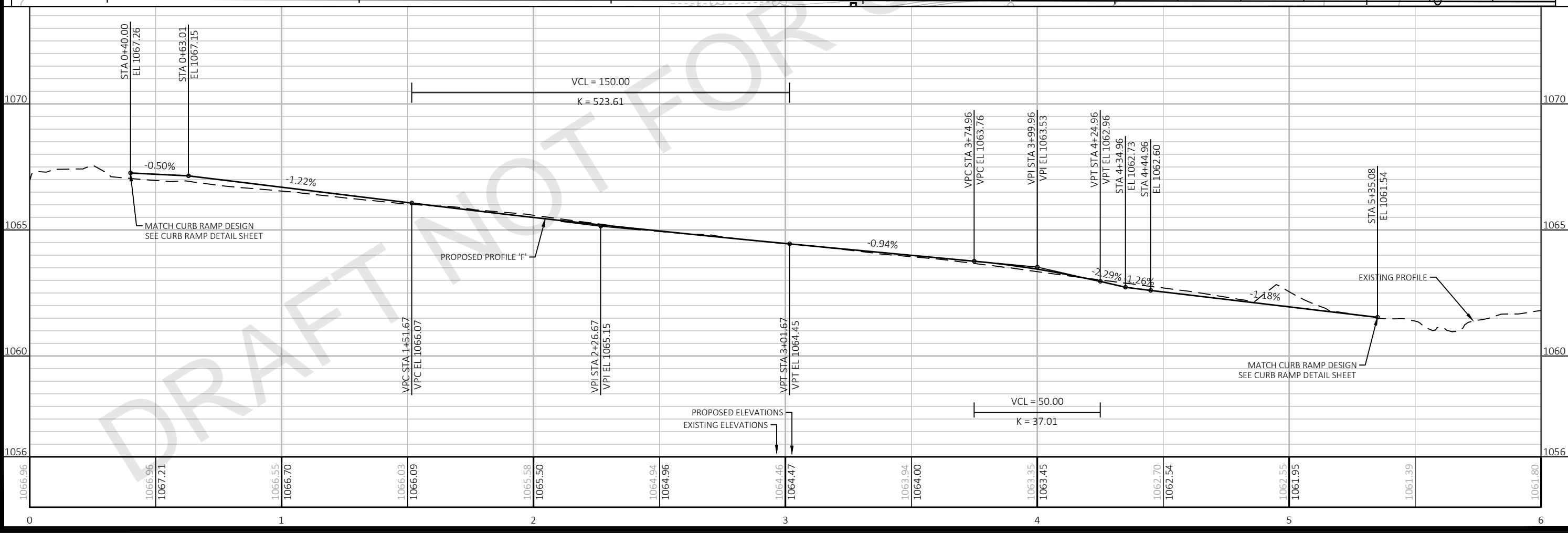
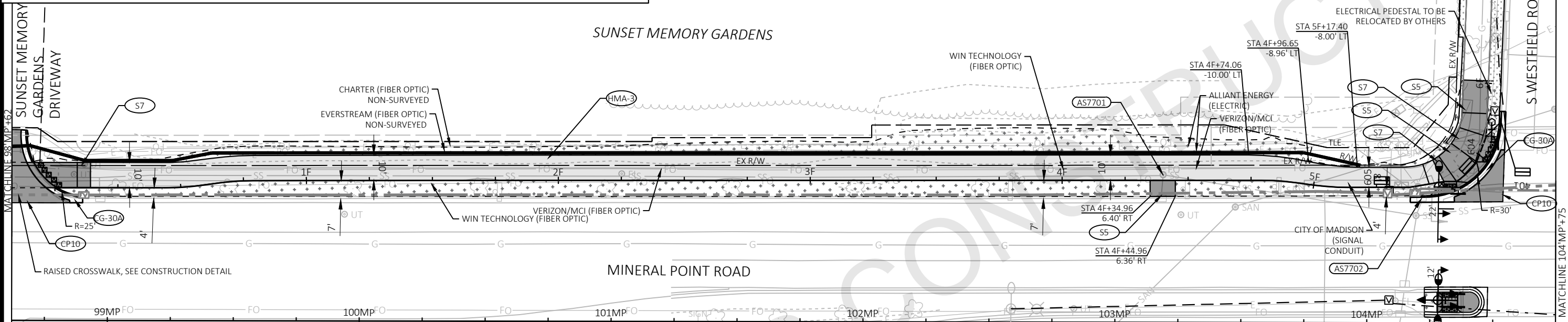
FILE NAME: C:\P\WORKING\AECOM..._D520_NA_2019\CAMERON.ENTWISTLE@AECOM.COM\DM586348\050101_PP-PATH.DWG

LAYOUT NAME: E (2)

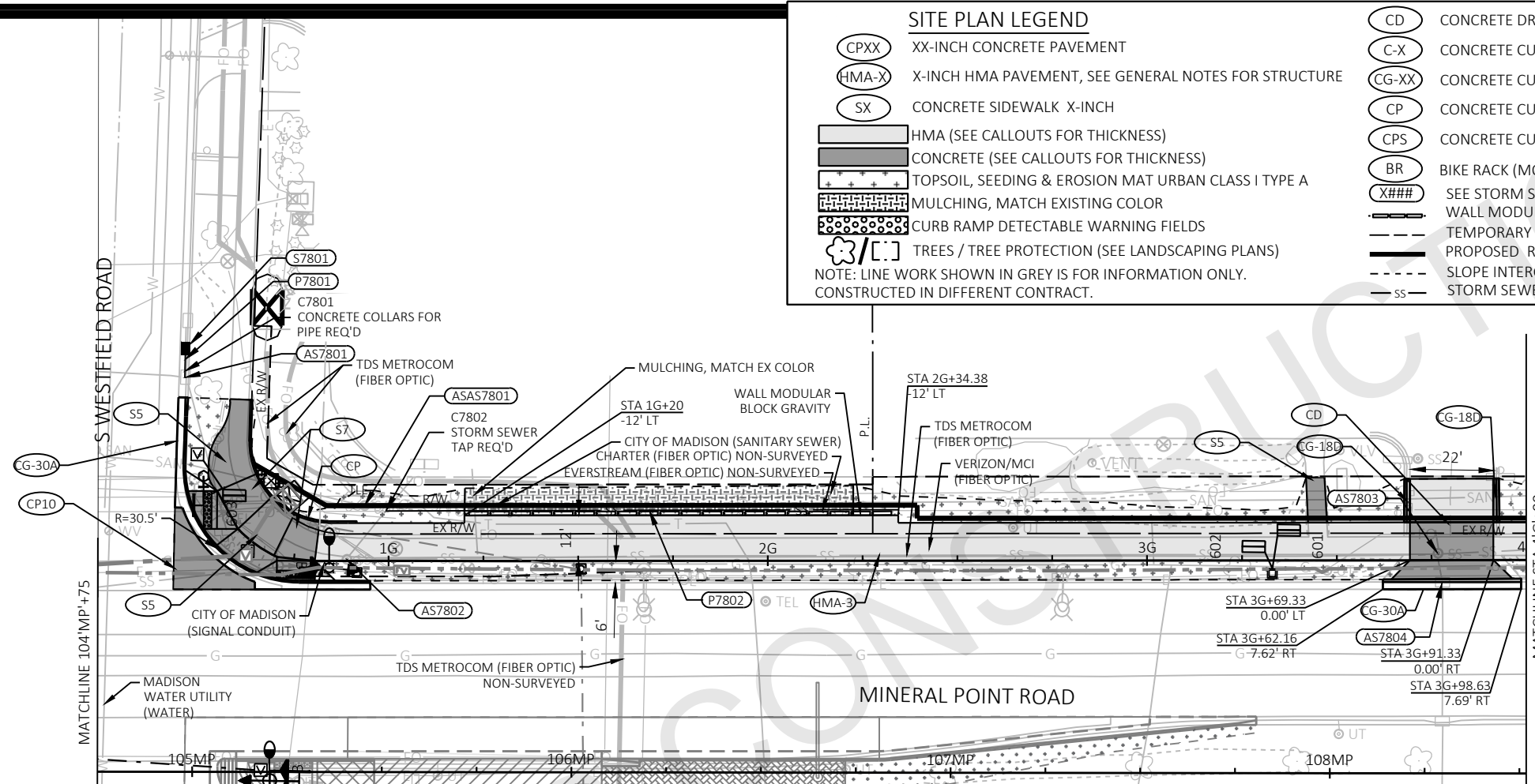
LAST PLOT DATE: 2023-10-26

SITE PLAN LEGEND	
	XX-INCH CONCRETE PAVEMENT
	X-INCH HMA PAVEMENT, SEE GENERAL NOTES FOR STRUCTURE
	CONCRETE SIDEWALK X-INCH
	HMA (SEE CALLOUTS FOR THICKNESS)
	CONCRETE (SEE CALLOUTS FOR THICKNESS)
	TOPSOIL, SEEDING & EROSION MAT URBAN CLASS I TYPE A
	MULCHING, MATCH EXISTING COLOR
	CURB RAMP DETECTABLE WARNING FIELDS
	TREES / TREE PROTECTION (SEE LANDSCAPING PLANS)
	CONCRETE DRIVEWAY 7-INCH
	CONCRETE CURB TYPE X
	CONCRETE CURB & GUTTER XX-INCH TYPE X
	CONCRETE CURB PEDESTRIAN
	CONCRETE CURB PEDESTRIAN SPECIAL
	BIKE RACK (MOUNTED TO CONCRETE)
	SEE STORM SEWER SCHEDULE
	WALL MODULAR BLOCK GRAVITY
	TEMPORARY LIMITED EASEMENT (TLE)
	PROPOSED RIGHT OF WAY - FEE
	SLOPE INTERCEPTS (SI)
	STORM SEWER UNDERDRAIN

NOTE: LINE WORK SHOWN IN GREY IS FOR INFORMATION ONLY. CONSTRUCTED IN DIFFERENT CONTRACT.

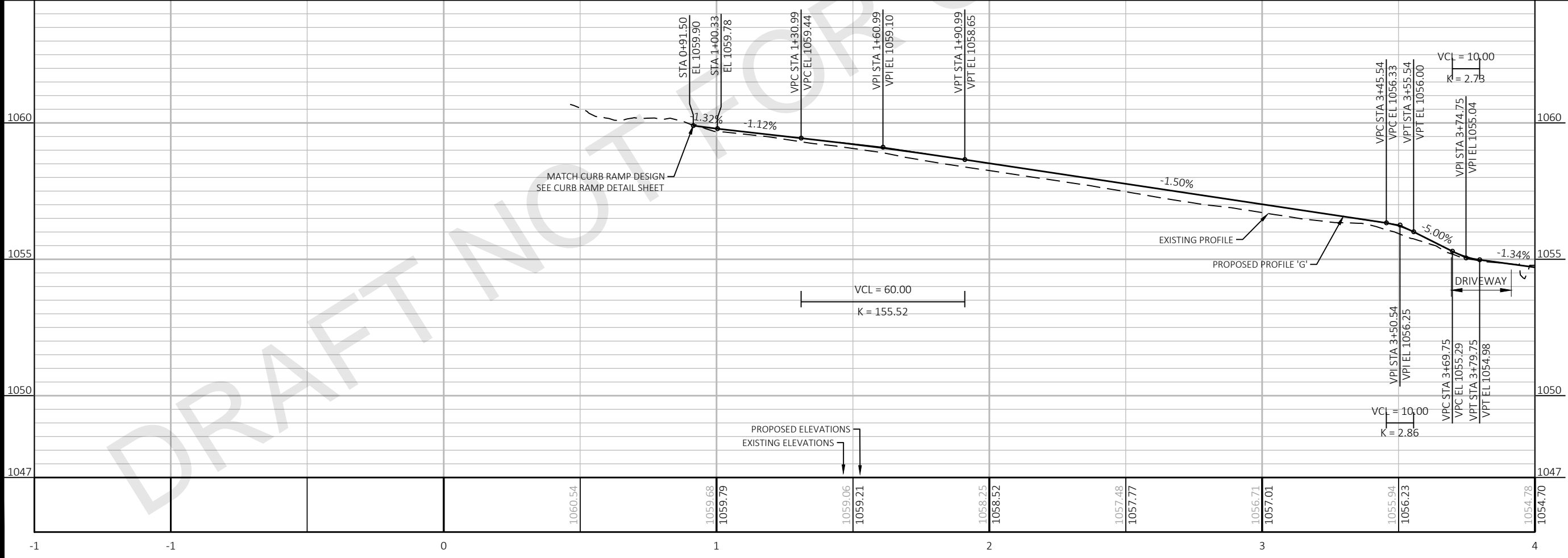


60631225P	60631225P	60631225P
CITY OF MADISON	CITY OF MADISON	CITY OF MADISON
MINERAL POINT ROAD WIDENED SIDEWALK	MINERAL POINT ROAD WIDENED SIDEWALK	MINERAL POINT ROAD WIDENED SIDEWALK
CONTRACT NO: 60631225C	CONTRACT NO: 60631225C	CONTRACT NO: 60631225C
PP-8	PP-8	PP-8



SITE PLAN LEGEND

CPXX	XX-INCH CONCRETE PAVEMENT	CD	CONCRETE DRIVEWAY 7-INCH
HMA-X	X-INCH HMA PAVEMENT, SEE GENERAL NOTES FOR STRUCTURE	C-X	CONCRETE CURB TYPE X
SX	CONCRETE SIDEWALK X-INCH	CG-XX	CONCRETE CURB & GUTTER XX-INCH TYPE X
	HMA (SEE CALLOUTS FOR THICKNESS)	CP	CONCRETE CURB PEDESTRIAN
	CONCRETE (SEE CALLOUTS FOR THICKNESS)	CPS	CONCRETE CURB PEDESTRIAN SPECIAL
	TOPSOIL, SEEDING & EROSION MAT URBAN CLASS I TYPE A	BR	BIKE RACK (MOUNTED TO CONCRETE)
	MULCHING, MATCH EXISTING COLOR	X###	SEE STORM SEWER SCHEDULE
	CURB RAMP DETECTABLE WARNING FIELDS		WALL MODULAR BLOCK GRAVITY
	TREES / TREE PROTECTION (SEE LANDSCAPING PLANS)		TEMPORARY LIMITED EASEMENT (TLE)
	NOTE: LINE WORK SHOWN IN GREY IS FOR INFORMATION ONLY. CONSTRUCTED IN DIFFERENT CONTRACT.		PROPOSED RIGHT OF WAY - FEE
			SLOPE INTERCEPTS (SI)
			STORM SEWER UNDERDRAIN

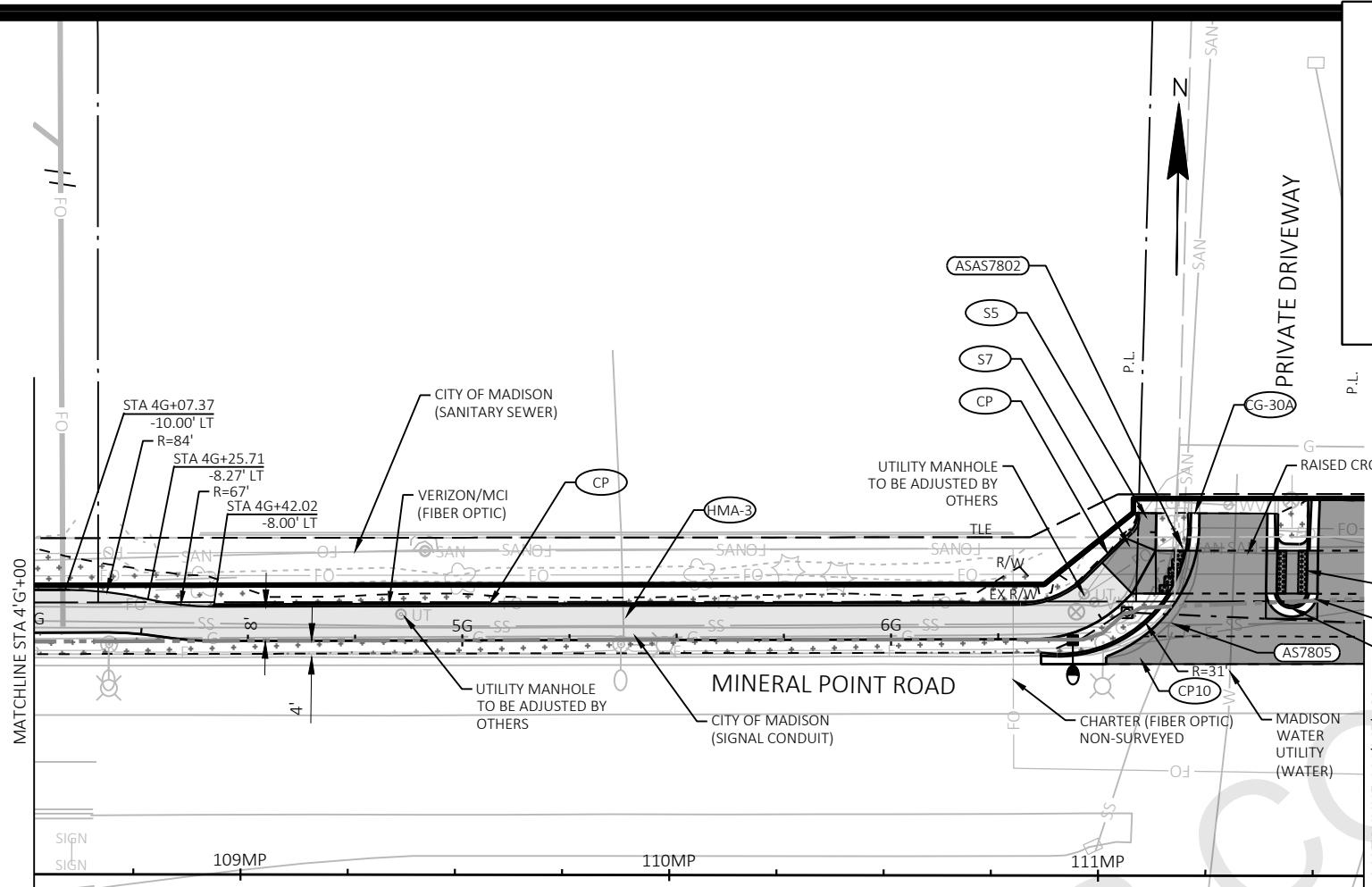


60631225P
 CITY OF MADISON, DANE COUNTY, WI
 MINERAL POINT ROAD WIDENED SIDEWALK
 CITY OF MADISON
 PLAN & PROFILE
 CONTRACT NO: 60631225C



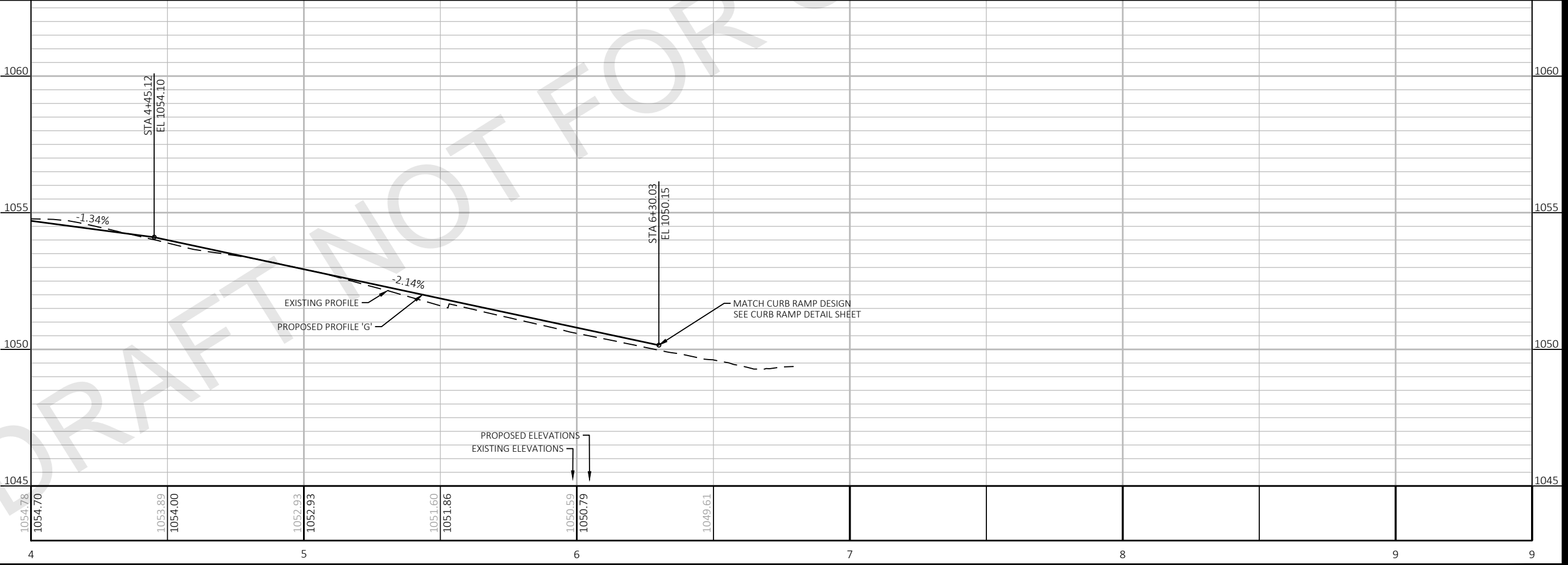
60631225P

PP-9



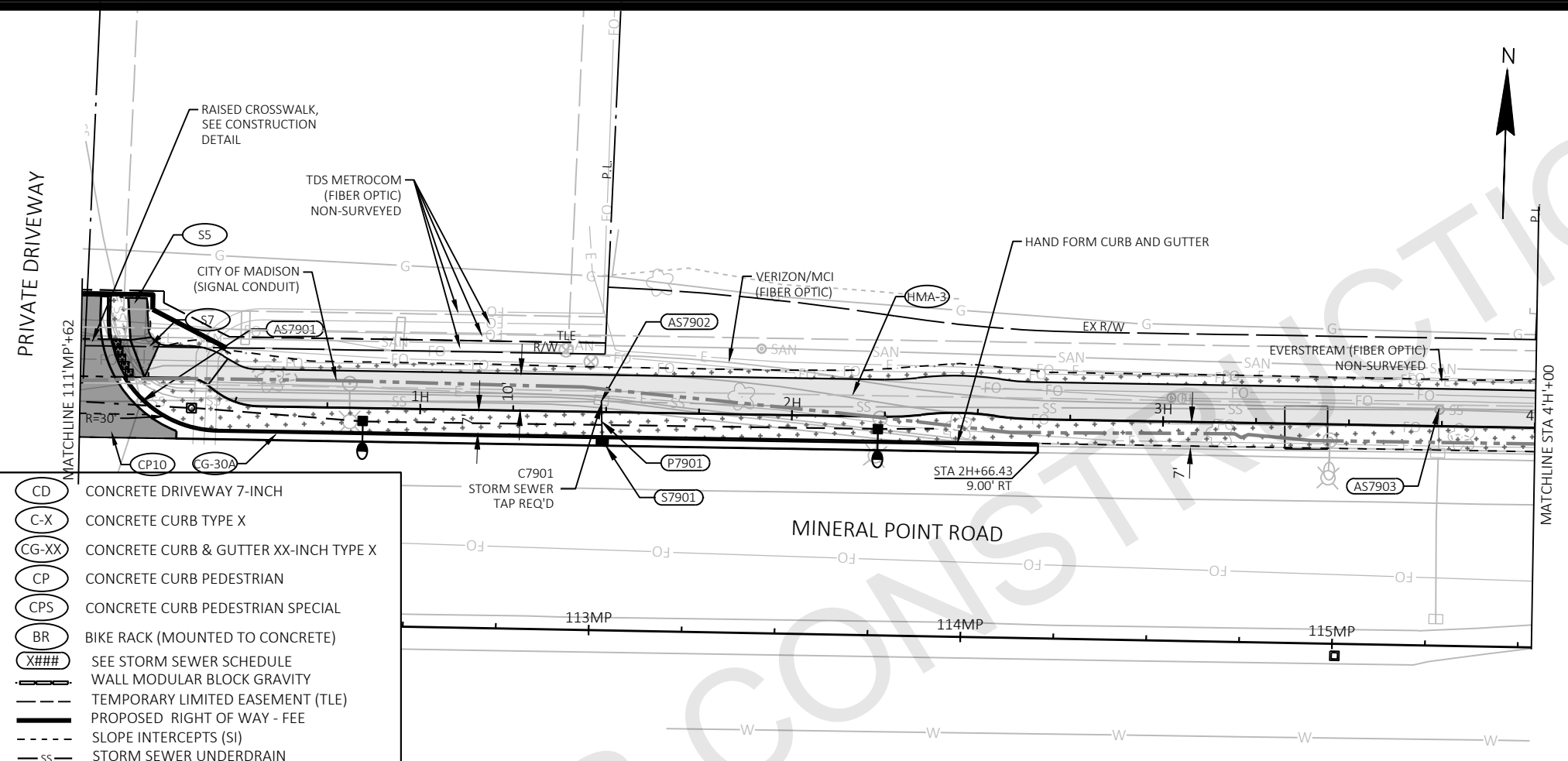
SITE PLAN LEGEND

CPXX	XX-INCH CONCRETE PAVEMENT	CD	CONCRETE DRIVEWAY 7-INCH
HMA-X	X-INCH HMA PAVEMENT, SEE GENERAL NOTES FOR STRUCTURE	C-X	CONCRETE CURB TYPE X
SX	CONCRETE SIDEWALK X-INCH	CG-XX	CONCRETE CURB & GUTTER XX-INCH TYPE X
[Hatched Box]	HMA (SEE CALLOUTS FOR THICKNESS)	CP	CONCRETE CURB PEDESTRIAN
[Solid Box]	CONCRETE (SEE CALLOUTS FOR THICKNESS)	CPS	CONCRETE CURB PEDESTRIAN SPECIAL
[Dotted Box]	TOPSOIL, SEEDING & EROSION MAT URBAN CLASS I TYPE A	BR	BIKE RACK (MOUNTED TO CONCRETE)
[Cross-hatched Box]	MULCHING, MATCH EXISTING COLOR	X###	SEE STORM SEWER SCHEDULE
[Stippled Box]	CURB RAMP DETECTABLE WARNING FIELDS	[Symbol]	WALL MODULAR BLOCK GRAVITY
[Star Symbol]	TREES / TREE PROTECTION (SEE LANDSCAPING PLANS)	[Dashed Line]	TEMPORARY LIMITED EASEMENT (TLE)
[Grey Line]	NOTE: LINE WORK SHOWN IN GREY IS FOR INFORMATION ONLY. CONSTRUCTED IN DIFFERENT CONTRACT.	[Dashed Line]	PROPOSED RIGHT OF WAY - FEE
		[Dashed Line]	SLOPE INTERCEPTS (SI)
		[Line with SS]	STORM SEWER UNDERDRAIN



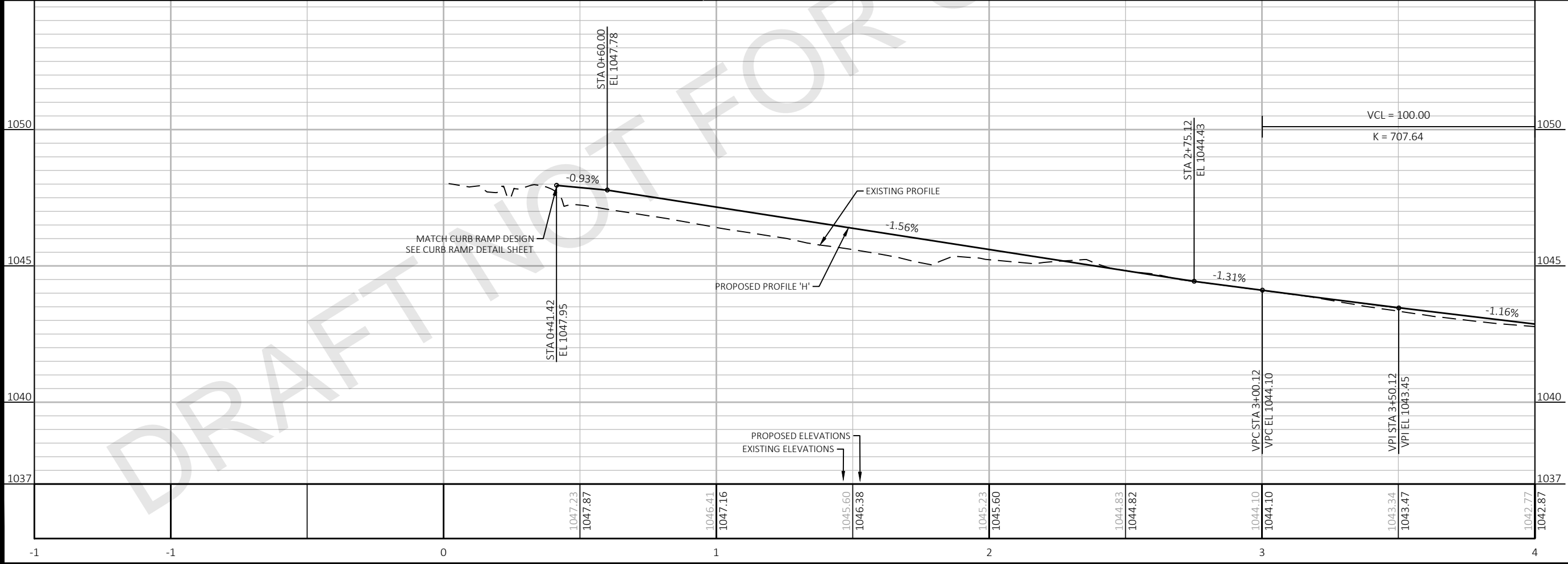
MARK	REVISION	DATE	BY
60631225P			Scale: 1 IN=40 FT
CITY OF MADISON			
MINERAL POINT ROAD WIDENED SIDEWALK			
CITY OF MADISON, DANE COUNTY, WI			
CONTRACT NO: 60631225C			
PP-10			

FILE NAME: C:\P\WORKING\AECOM_DS20_NA_2019\CAMERON.ENTWISTLE@AECOM.COM\DM586348\050101_PP-PATH.DWG
LAYOUT NAME - G (2)
LAST PLOT DATE - 2023-10-26



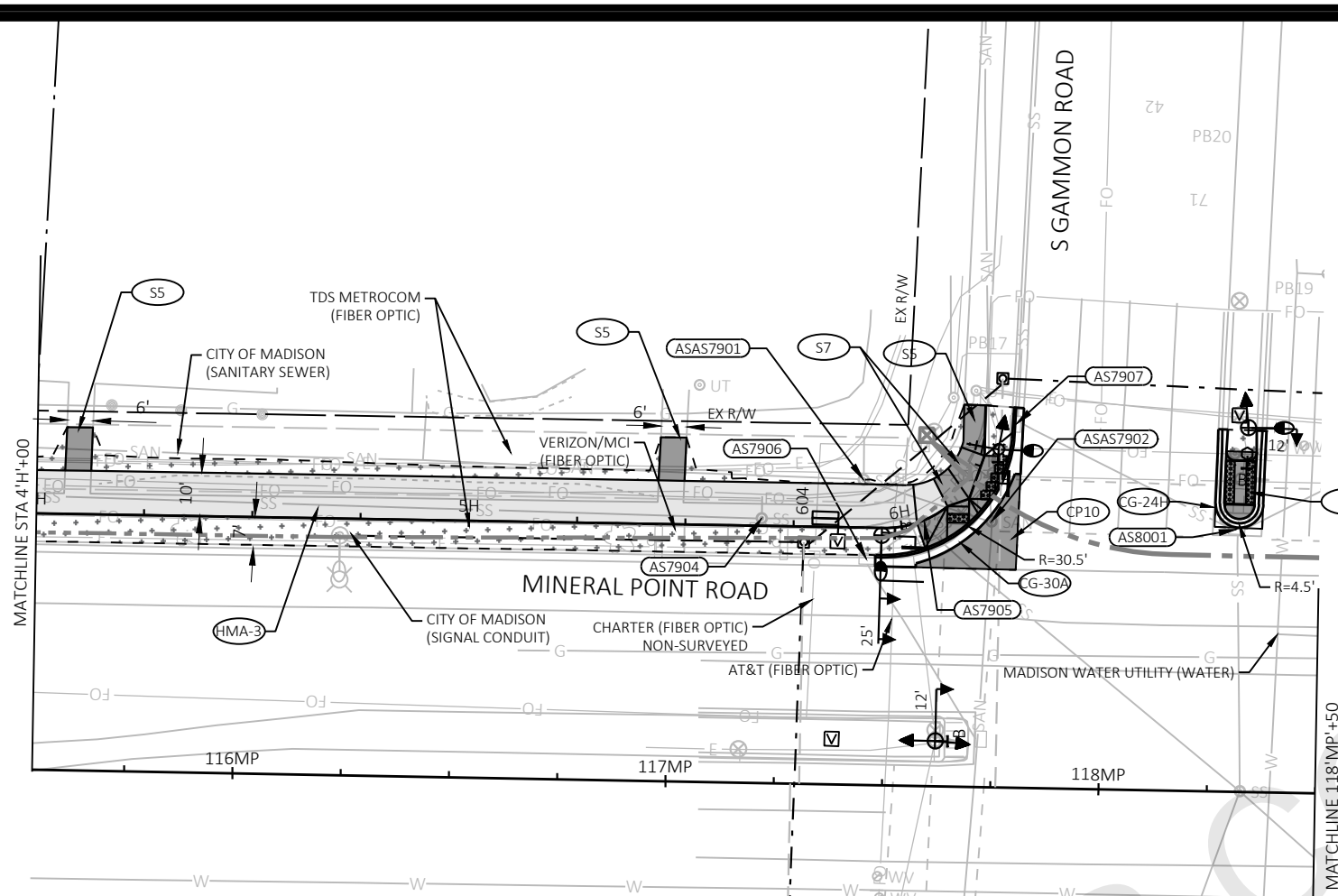
SITE PLAN LEGEND

CPXX	XX-INCH CONCRETE PAVEMENT	CD	CONCRETE DRIVEWAY 7-INCH
HMA-X	X-INCH HMA PAVEMENT, SEE GENERAL NOTES FOR STRUCTURE	C-X	CONCRETE CURB TYPE X
SX	CONCRETE SIDEWALK X-INCH	CG-XX	CONCRETE CURB & GUTTER XX-INCH TYPE X
	HMA (SEE CALLOUTS FOR THICKNESS)	CP	CONCRETE CURB PEDESTRIAN
	CONCRETE (SEE CALLOUTS FOR THICKNESS)	CPS	CONCRETE CURB PEDESTRIAN SPECIAL
	TOPSOIL, SEEDING & EROSION MAT URBAN CLASS I TYPE A	BR	BIKE RACK (MOUNTED TO CONCRETE)
	MULCHING, MATCH EXISTING COLOR		SEE STORM SEWER SCHEDULE
	CURB RAMP DETECTABLE WARNING FIELDS		WALL MODULAR BLOCK GRAVITY
	TREES / TREE PROTECTION (SEE LANDSCAPING PLANS)		TEMPORARY LIMITED EASEMENT (TLE)
NOTE: LINE WORK SHOWN IN GREY IS FOR INFORMATION ONLY. CONSTRUCTED IN DIFFERENT CONTRACT.			PROPOSED RIGHT OF WAY - FEE
			SLOPE INTERCEPTS (SI)
			STORM SEWER UNDERDRAIN



MARK	REVISION	DATE	BY
Designed By: AECOM Date: 2023-10-26			Scale: 1 IN=40 FT
60631225P			60631225P
PLAN & PROFILE		CITY OF MADISON	
MINERAL POINT ROAD WIDENED SIDEWALK		DANE COUNTY, WI	
CITY OF MADISON		CONTRACT NO: 60631225C	
60631225P		PP-11	

FILE NAME: C:\P\WORKING\AECOM_DS20_NA_2019\CAMERON.ENTWISTLE@AECOM.COM\DM586348\050101_PP-PATH.DWG
LAYOUT NAME - H (1)
LAST PLOT DATE - 2023-10-26



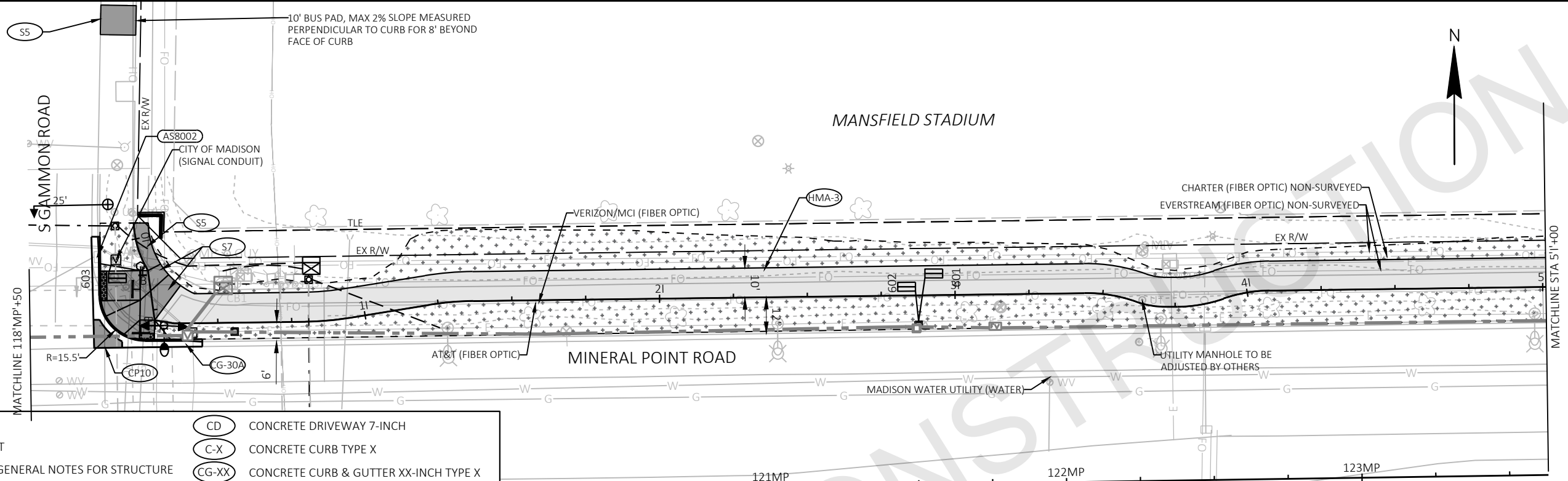
SITE PLAN LEGEND

CPXX	XX-INCH CONCRETE PAVEMENT	CD	CONCRETE DRIVEWAY 7-INCH
HMA-X	X-INCH HMA PAVEMENT, SEE GENERAL NOTES FOR STRUCTURE	C-X	CONCRETE CURB TYPE X
SX	CONCRETE SIDEWALK X-INCH	CG-XX	CONCRETE CURB & GUTTER XX-INCH TYPE X
	HMA (SEE CALLOUTS FOR THICKNESS)	CP	CONCRETE CURB PEDESTRIAN
	CONCRETE (SEE CALLOUTS FOR THICKNESS)	CPS	CONCRETE CURB PEDESTRIAN SPECIAL
	TOPSOIL, SEEDING & EROSION MAT URBAN CLASS I TYPE A	BR	BIKE RACK (MOUNTED TO CONCRETE)
	MULCHING, MATCH EXISTING COLOR	X###	SEE STORM SEWER SCHEDULE
	CURB RAMP DETECTABLE WARNING FIELDS		WALL MODULAR BLOCK GRAVITY
	TREES / TREE PROTECTION (SEE LANDSCAPING PLANS)		TEMPORARY LIMITED EASEMENT (TLE)
	NOTE: LINE WORK SHOWN IN GREY IS FOR INFORMATION ONLY. CONSTRUCTED IN DIFFERENT CONTRACT.		PROPOSED RIGHT OF WAY - FEE
			SLOPE INTERCEPTS (SI)
			STORM SEWER UNDERDRAIN



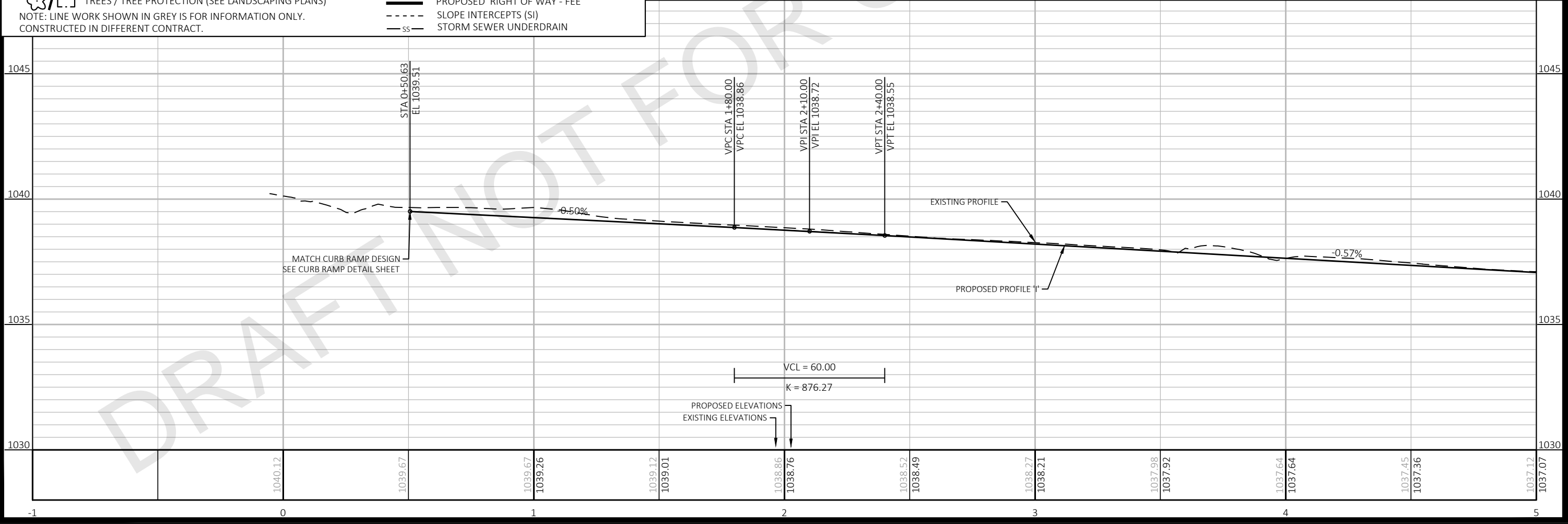
MARK	REVISION	DATE	BY	Scale: 1 IN=40 FT
60631225P	2023-10-26			
PLAN & PROFILE MINERAL POINT ROAD WIDENED SIDEWALK CITY OF MADISON				
60631225P CITY OF MADISON, DANE COUNTY, WI CONTRACT NO: 60631225C				
60631225P PP-12				

FILE NAME: C:\P\WORKING\AECOM_DS20_NA_2019\CAMERON.ENTWISTLE@AECOM.COM\DM586348\050101_PP-PATH.DWG
 LAYOUT NAME: H (2)
 LAST PLOT DATE: 2023-10-26



SITE PLAN LEGEND

CPXX	XX-INCH CONCRETE PAVEMENT	CD	CONCRETE DRIVEWAY 7-INCH
HMA-X	X-INCH HMA PAVEMENT, SEE GENERAL NOTES FOR STRUCTURE	C-X	CONCRETE CURB TYPE X
SX	CONCRETE SIDEWALK X-INCH	CG-XX	CONCRETE CURB & GUTTER XX-INCH TYPE X
	HMA (SEE CALLOUTS FOR THICKNESS)	CP	CONCRETE CURB PEDESTRIAN
	CONCRETE (SEE CALLOUTS FOR THICKNESS)	CPS	CONCRETE CURB PEDESTRIAN SPECIAL
	TOPSOIL, SEEDING & EROSION MAT URBAN CLASS I TYPE A	BR	BIKE RACK (MOUNTED TO CONCRETE)
	MULCHING, MATCH EXISTING COLOR		SEE STORM SEWER SCHEDULE
	CURB RAMP DETECTABLE WARNING FIELDS		WALL MODULAR BLOCK GRAVITY
	TREES / TREE PROTECTION (SEE LANDSCAPING PLANS)		TEMPORARY LIMITED EASEMENT (TLE)
NOTE: LINE WORK SHOWN IN GREY IS FOR INFORMATION ONLY. CONSTRUCTED IN DIFFERENT CONTRACT.			PROPOSED RIGHT OF WAY - FEE
			SLOPE INTERCEPTS (SI)
			STORM SEWER UNDERDRAIN



MARK	REVISION	DATE	BY
Designed By: AECOM Date: 2023-10-26			
60631225P			

60631225P

CITY OF MADISON, DANE COUNTY, WI

MINERAL POINT ROAD WIDENED SIDEWALK

CITY OF MADISON

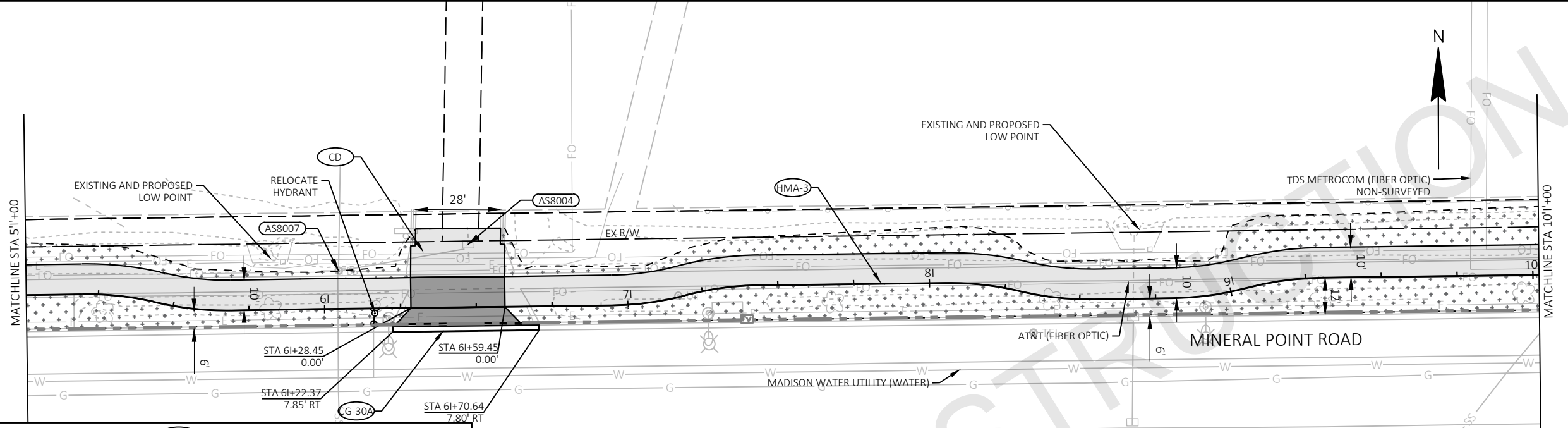
CONTRACT NO: 60631225C

PLAN & PROFILE

60631225P

PP-13

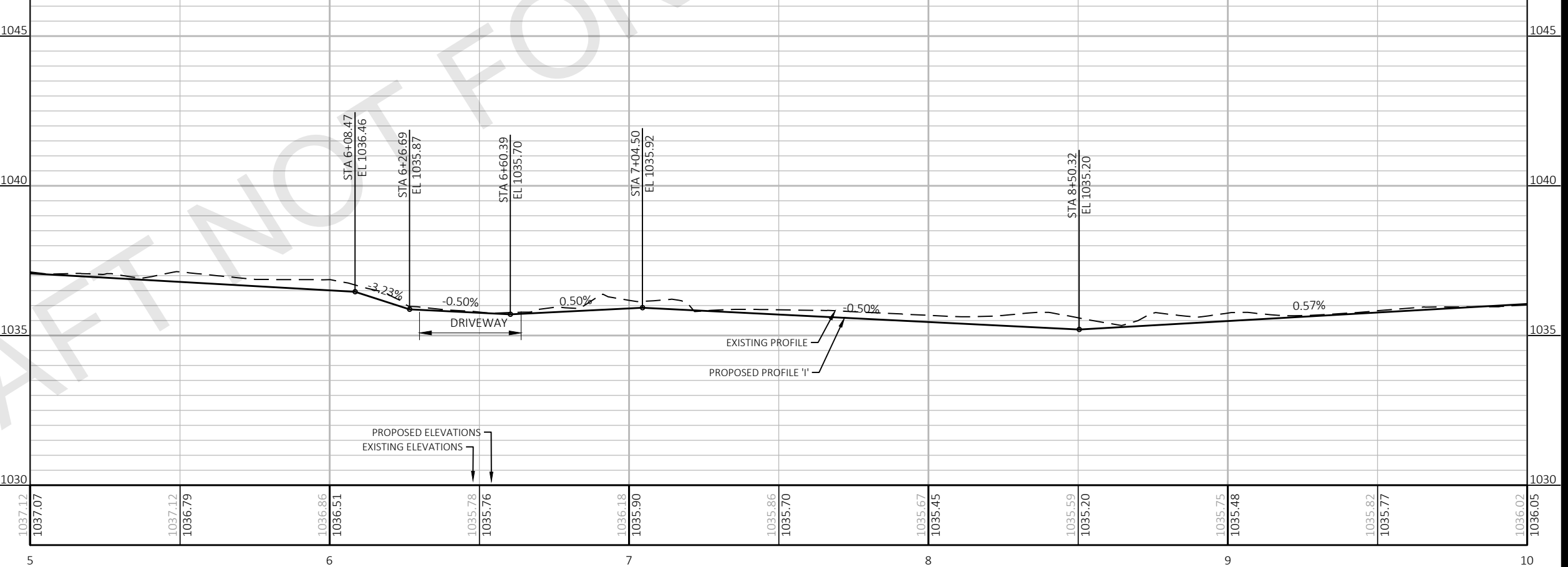
FILE NAME: C:\P\WORKING\AECOM_DS20_NA_2019\CAMERON.ENTWISTLE@AECOM.COM\DM586348\050101_PP-PATH.DWG
LAYOUT NAME - 1 (1)



SITE PLAN LEGEND

CPXX	XX-INCH CONCRETE PAVEMENT	CD	CONCRETE DRIVEWAY 7-INCH
HMA-X	X-INCH HMA PAVEMENT, SEE GENERAL NOTES FOR STRUCTURE	C-X	CONCRETE CURB TYPE X
SX	CONCRETE SIDEWALK X-INCH	CG-XX	CONCRETE CURB & GUTTER XX-INCH TYPE X
HMA	HMA (SEE CALLOUTS FOR THICKNESS)	CP	CONCRETE CURB PEDESTRIAN
CONCRETE	CONCRETE (SEE CALLOUTS FOR THICKNESS)	CPS	CONCRETE CURB PEDESTRIAN SPECIAL
TOPSOIL, SEEDING & EROSION MAT URBAN CLASS I TYPE A		BR	BIKE RACK (MOUNTED TO CONCRETE)
MULCHING, MATCH EXISTING COLOR		X###	SEE STORM SEWER SCHEDULE
CURB RAMP DETECTABLE WARNING FIELDS		WMBG	WALL MODULAR BLOCK GRAVITY
TREES / TREE PROTECTION (SEE LANDSCAPING PLANS)		TLE	TEMPORARY LIMITED EASEMENT (TLE)
		PROPOSED RWY	PROPOSED RIGHT OF WAY - FEE
		SI	SLOPE INTERCEPTS (SI)
		SS	STORM SEWER UNDERDRAIN

NOTE: LINE WORK SHOWN IN GREY IS FOR INFORMATION ONLY. CONSTRUCTED IN DIFFERENT CONTRACT.



MARK	REVISION	DATE	BY
	Designed By: AECOM	2023-10-26	
	60631225P		
Scale: 1 IN=40 FT			

60631225P

CITY OF MADISON

MINERAL POINT ROAD WIDENED SIDEWALK

CITY OF MADISON, DANE COUNTY, WI


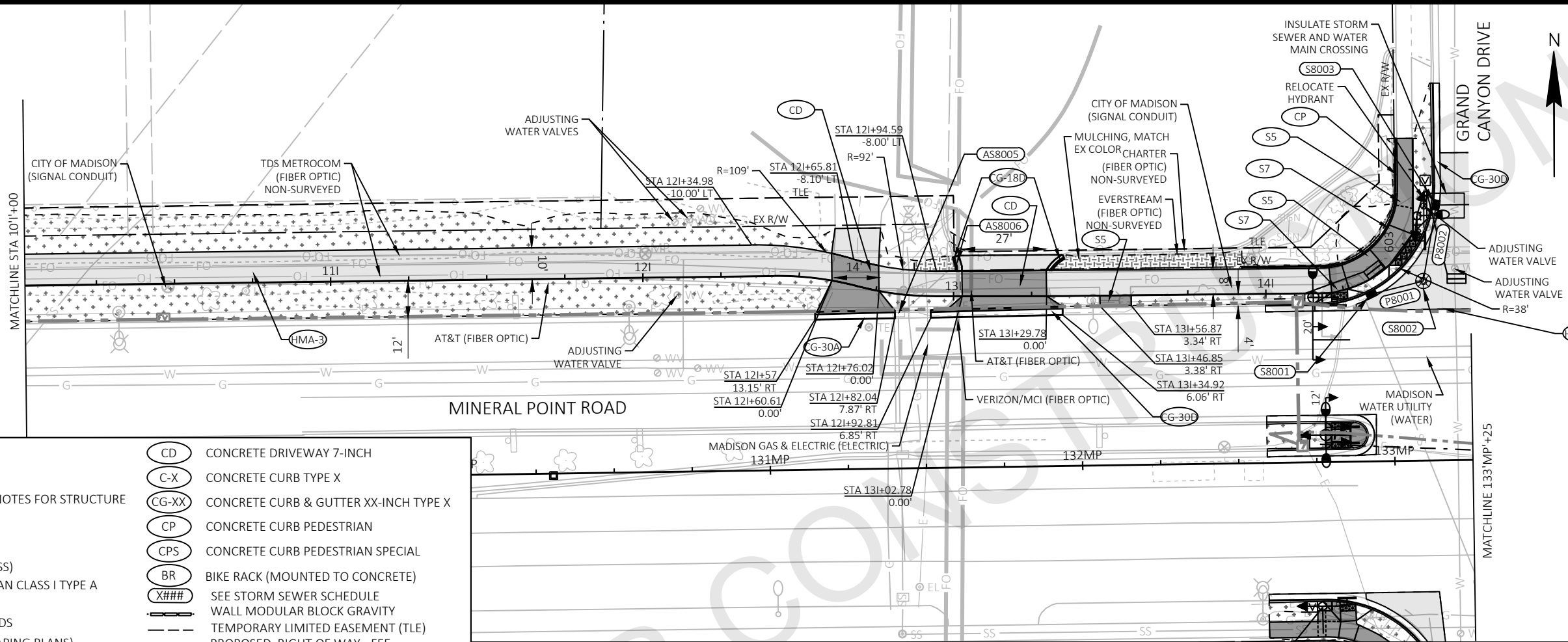
CONTRACT NO: 60631225C

PLAN & PROFILE

60631225P

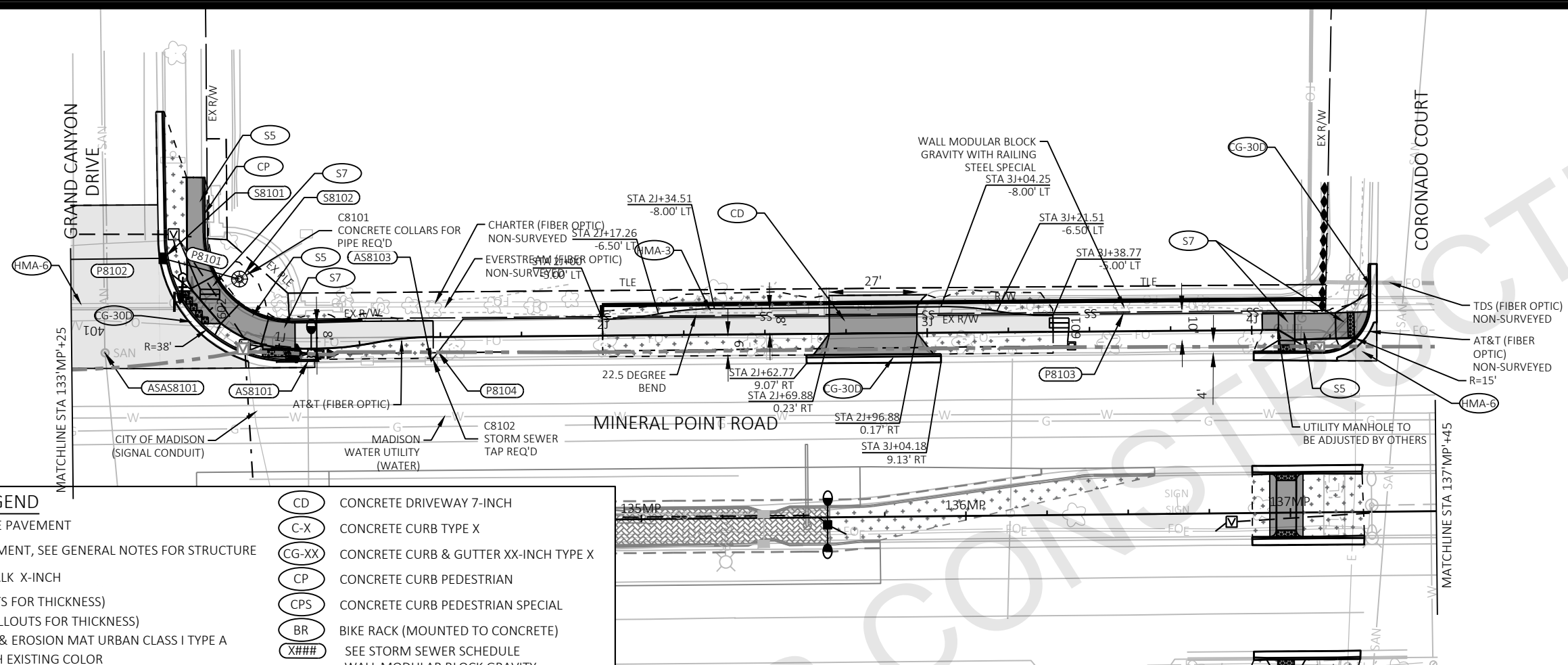
PP-14

FILE NAME: C:\P\WORKING\AECOM_DS20_NA_2019\CAMERON.ENTWISTLE@AECOM.COM\DM586348\050101_PP-PATH.DWG
LAYOUT NAME: 1(2)
LAST PLOT DATE: 2023-10-26




MARK	REVISION	DATE	BY
60631225P	2023-10-26		
Designed By: AECOM Date: 2023-10-26 Scale: 1 IN=40 FT			
60631225P			
CITY OF MADISON, DANE COUNTY, WI			
MINERAL POINT ROAD WIDENED SIDEWALK			
CITY OF MADISON			
60631225P			
PP-15			

FILE NAME: C:\P\WORKING\AECOM_DS20_NA_2019\CAMERON.ENTWISLE@AECOM.COM\DM586348\050101_PP-PATH.DWG
LAST PLOT DATE: 2023-10-26
LAYOUT NAME: 1 (3)

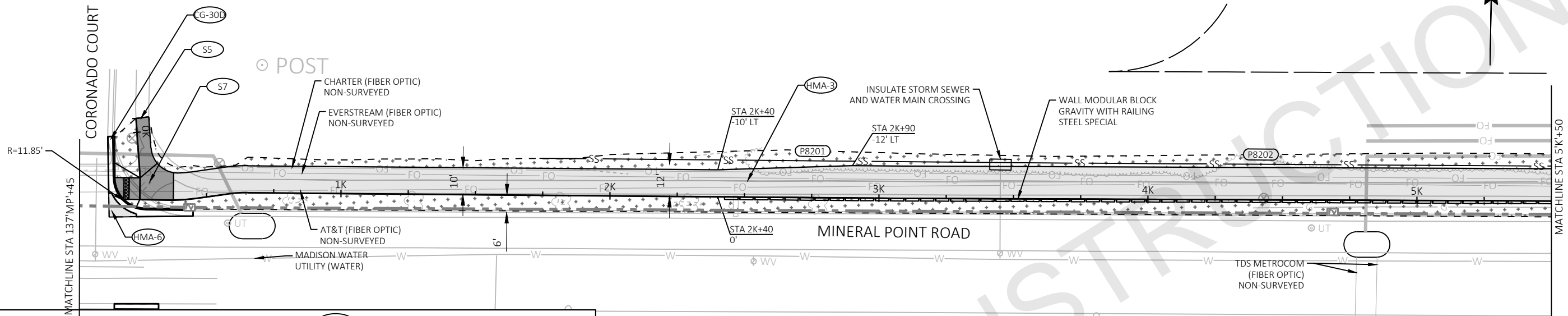


SITE PLAN LEGEND

CPXX	XX-INCH CONCRETE PAVEMENT	CD	CONCRETE DRIVEWAY 7-INCH
HMA-X	X-INCH HMA PAVEMENT, SEE GENERAL NOTES FOR STRUCTURE	C-X	CONCRETE CURB TYPE X
SX	CONCRETE SIDEWALK X-INCH	CG-XX	CONCRETE CURB & GUTTER XX-INCH TYPE X
	HMA (SEE CALLOUTS FOR THICKNESS)	CP	CONCRETE CURB PEDESTRIAN
	CONCRETE (SEE CALLOUTS FOR THICKNESS)	CPS	CONCRETE CURB PEDESTRIAN SPECIAL
	TOPSOIL, SEEDING & EROSION MAT URBAN CLASS I TYPE A	BR	BIKE RACK (MOUNTED TO CONCRETE)
	MULCHING, MATCH EXISTING COLOR		SEE STORM SEWER SCHEDULE
	CURB RAMP DETECTABLE WARNING FIELDS		WALL MODULAR BLOCK GRAVITY
	TREES / TREE PROTECTION (SEE LANDSCAPING PLANS)		TEMPORARY LIMITED EASEMENT (TLE)
NOTE: LINE WORK SHOWN IN GREY IS FOR INFORMATION ONLY. CONSTRUCTED IN DIFFERENT CONTRACT.			PROPOSED RIGHT OF WAY - FEE
			SLOPE INTERCEPTS (SI)
			STORM SEWER UNDERDRAIN

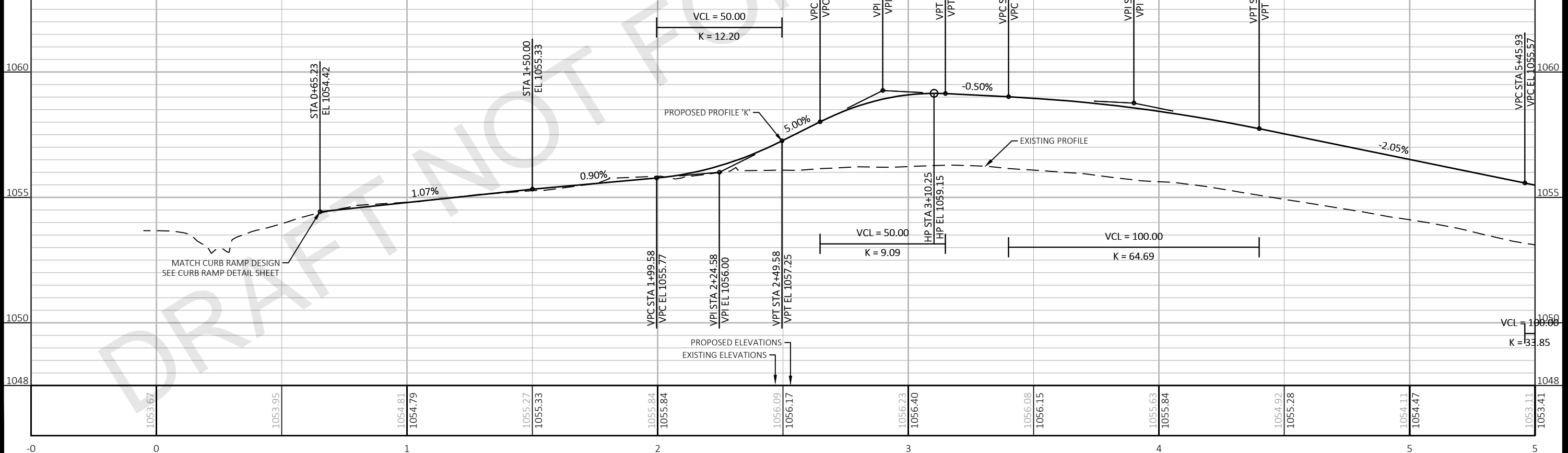


MARK	REVISION	DATE	BY	Scale: 1 IN=40 FT
60631225P	60631225P	2023-10-26		60631225P
PLAN & PROFILE MINERAL POINT ROAD WIDENED SIDEWALK CITY OF MADISON				
CITY OF MADISON, DANE COUNTY, WI CONTRACT NO: 60631225C				
60631225P PP-16				

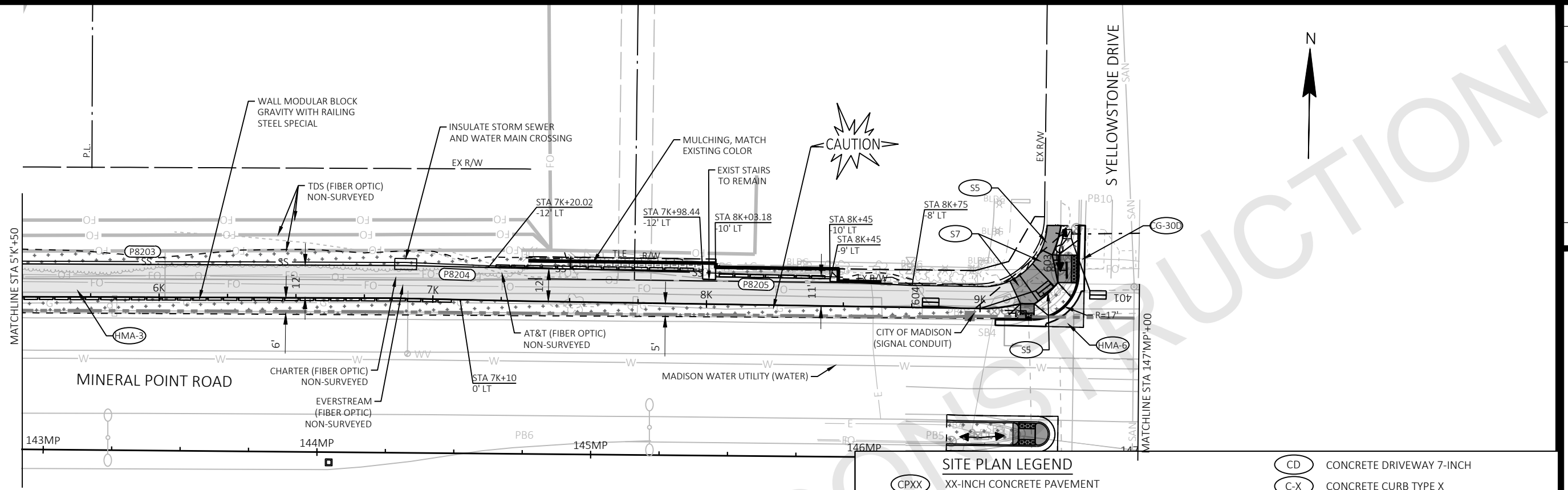


SITE PLAN LEGEND

CPXX	XX-INCH CONCRETE PAVEMENT	CD	CONCRETE DRIVEWAY 7-INCH
HMA-X	X-INCH HMA PAVEMENT, SEE GENERAL NOTES FOR STRUCTURE	C-X	CONCRETE CURB TYPE X
SX	CONCRETE SIDEWALK X-INCH	CG-XX	CONCRETE CURB & GUTTER XX-INCH TYPE X
	HMA (SEE CALLOUTS FOR THICKNESS)	CP	CONCRETE CURB PEDESTRIAN
	CONCRETE (SEE CALLOUTS FOR THICKNESS)	CPS	CONCRETE CURB PEDESTRIAN SPECIAL
	TOPSOIL, SEEDING & EROSION MAT URBAN CLASS I TYPE A	BR	BIKE RACK (MOUNTED TO CONCRETE)
	MULCHING, MATCH EXISTING COLOR		SEE STORM SEWER SCHEDULE
	CURB RAMP DETECTABLE WARNING FIELDS		WALL MODULAR BLOCK GRAVITY
	TREES / TREE PROTECTION (SEE LANDSCAPING PLANS)		TEMPORARY LIMITED EASEMENT (TLE)
	NOTE: LINE WORK SHOWN IN GREY IS FOR INFORMATION ONLY. CONSTRUCTED IN DIFFERENT CONTRACT.		PROPOSED RIGHT OF WAY - FEE
			SLOPE INTERCEPTS (SI)
			STORM SEWER UNDERDRAIN

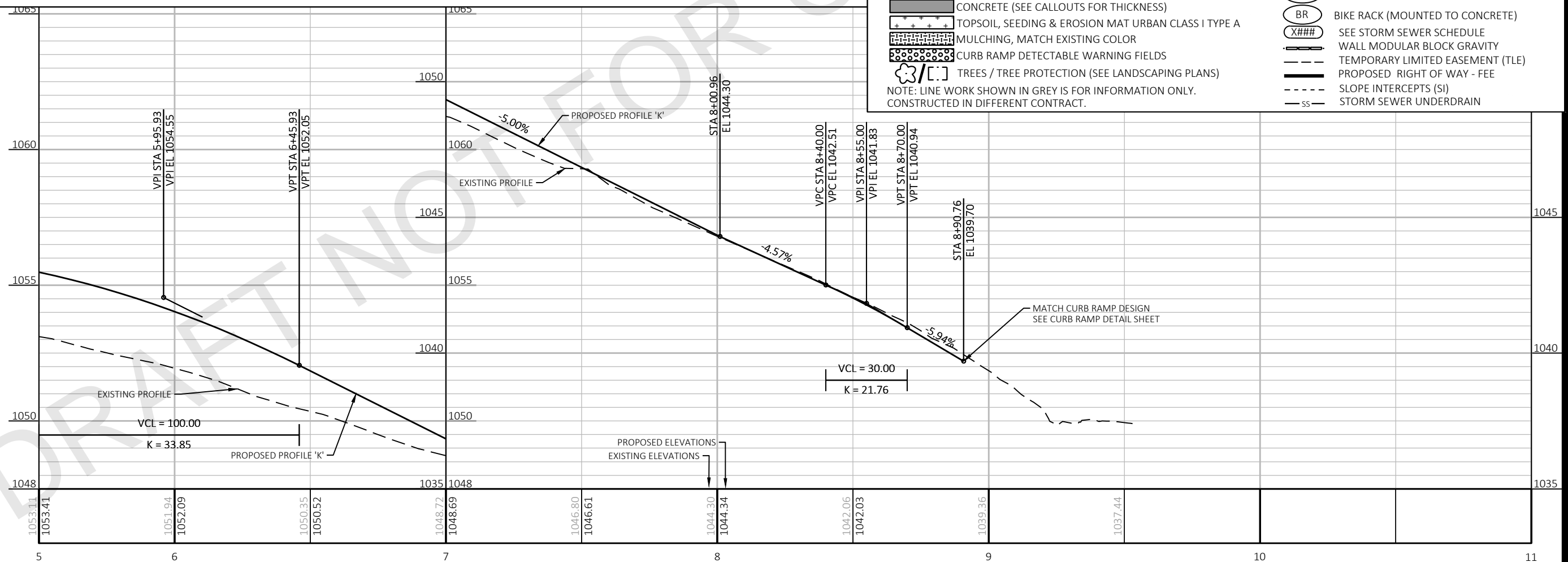


MARK	REVISION	DATE	BY	Scale: 1 IN=40 FT
Designed By: AECOM	Date: 2023-10-26			
60631225P				
CITY OF MADISON				
MINERAL POINT ROAD WIDENED SIDEWALK				
CITY OF MADISON, DANE COUNTY, WI				
CONTRACT NO: 60631225C				
PLAN & PROFILE				
60631225P				
PP-17				

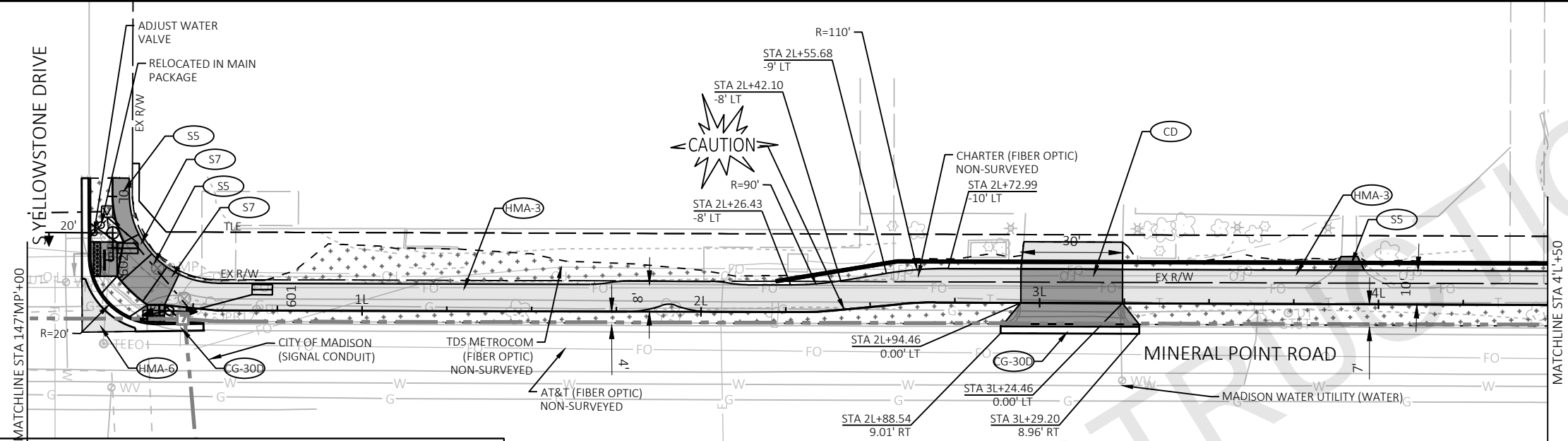


SITE PLAN LEGEND

	XX-INCH CONCRETE PAVEMENT		CONCRETE DRIVEWAY 7-INCH
	X-INCH HMA PAVEMENT, SEE GENERAL NOTES FOR STRUCTURE		CONCRETE CURB TYPE X
	CONCRETE SIDEWALK X-INCH		CONCRETE CURB & GUTTER XX-INCH TYPE X
	HMA (SEE CALLOUTS FOR THICKNESS)		CONCRETE CURB PEDESTRIAN
	CONCRETE (SEE CALLOUTS FOR THICKNESS)		CONCRETE CURB PEDESTRIAN SPECIAL
	TOPSOIL, SEEDING & EROSION MAT URBAN CLASS I TYPE A		BIKE RACK (MOUNTED TO CONCRETE)
	MULCHING, MATCH EXISTING COLOR		SEE STORM SEWER SCHEDULE
	CURB RAMP DETECTABLE WARNING FIELDS		WALL MODULAR BLOCK GRAVITY
	TREES / TREE PROTECTION (SEE LANDSCAPING PLANS)		TEMPORARY LIMITED EASEMENT (TLE)
	NOTE: LINE WORK SHOWN IN GREY IS FOR INFORMATION ONLY. CONSTRUCTED IN DIFFERENT CONTRACT.		PROPOSED RIGHT OF WAY - FEE
			SLOPE INTERCEPTS (SI)
			STORM SEWER UNDERDRAIN

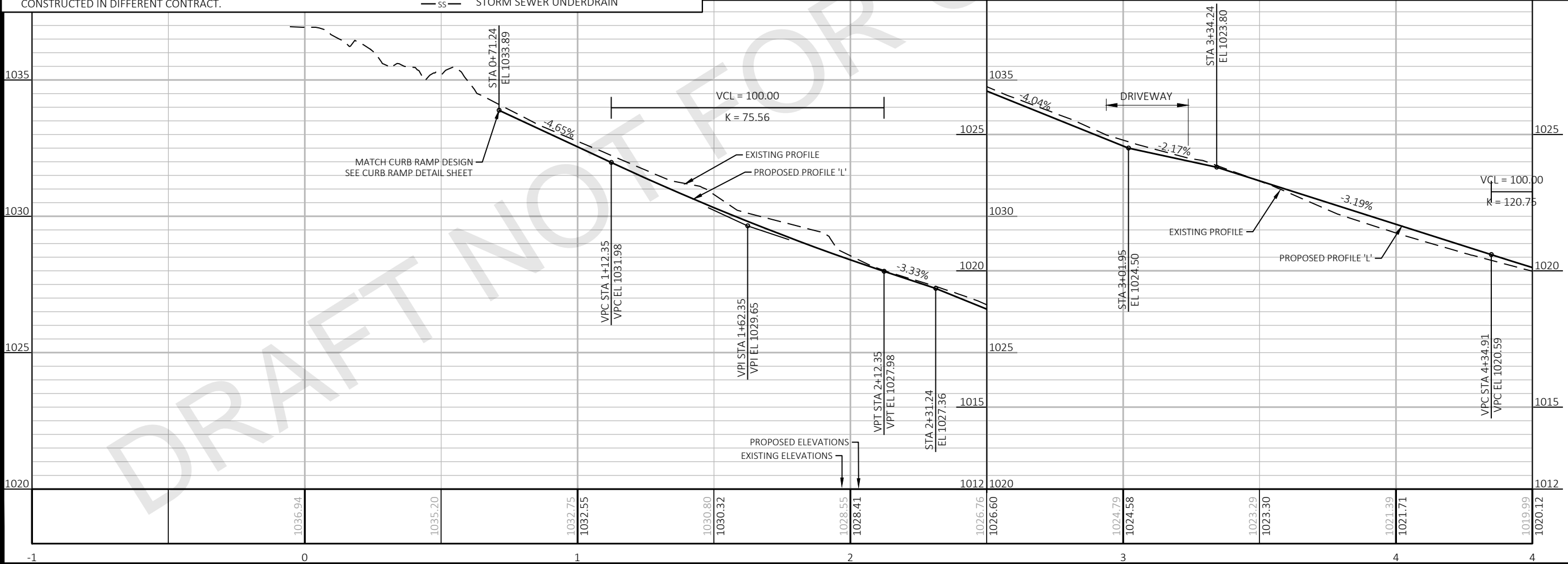


MARK	REVISION	DATE	BY	Scale: 1 IN=40 FT
60631225P	2023-10-26			
60631225P				
PLAN & PROFILE				
MINERAL POINT ROAD WIDENED SIDEWALK				
CITY OF MADISON				
CITY OF MADISON, DANE COUNTY, WI				
CONTRACT NO: 60631225C				
PP-18				



SITE PLAN LEGEND

CPXX	XX-INCH CONCRETE PAVEMENT	CD	CONCRETE DRIVEWAY 7-INCH
HMA-X	X-INCH HMA PAVEMENT, SEE GENERAL NOTES FOR STRUCTURE	C-X	CONCRETE CURB TYPE X
SX	CONCRETE SIDEWALK X-INCH	CG-XX	CONCRETE CURB & GUTTER XX-INCH TYPE X
HMA	(SEE CALLOUTS FOR THICKNESS)	CP	CONCRETE CURB PEDESTRIAN
CONCRETE	(SEE CALLOUTS FOR THICKNESS)	CPS	CONCRETE CURB PEDESTRIAN SPECIAL
TOPSOIL, SEEDING & EROSION MAT URBAN CLASS I TYPE A		BR	BIKE RACK (MOUNTED TO CONCRETE)
MULCHING, MATCH EXISTING COLOR		X###	SEE STORM SEWER SCHEDULE
CURB RAMP DETECTABLE WARNING FIELDS		WMB	WALL MODULAR BLOCK GRAVITY
TREES / TREE PROTECTION (SEE LANDSCAPING PLANS)		TLE	TEMPORARY LIMITED EASEMENT (TLE)
NOTE: LINE WORK SHOWN IN GREY IS FOR INFORMATION ONLY. CONSTRUCTED IN DIFFERENT CONTRACT.		PROPOSED RIGHT OF WAY - FEE	
		SLOPE INTERCEPTS (SI)	
		STORM SEWER UNDERDRAIN	



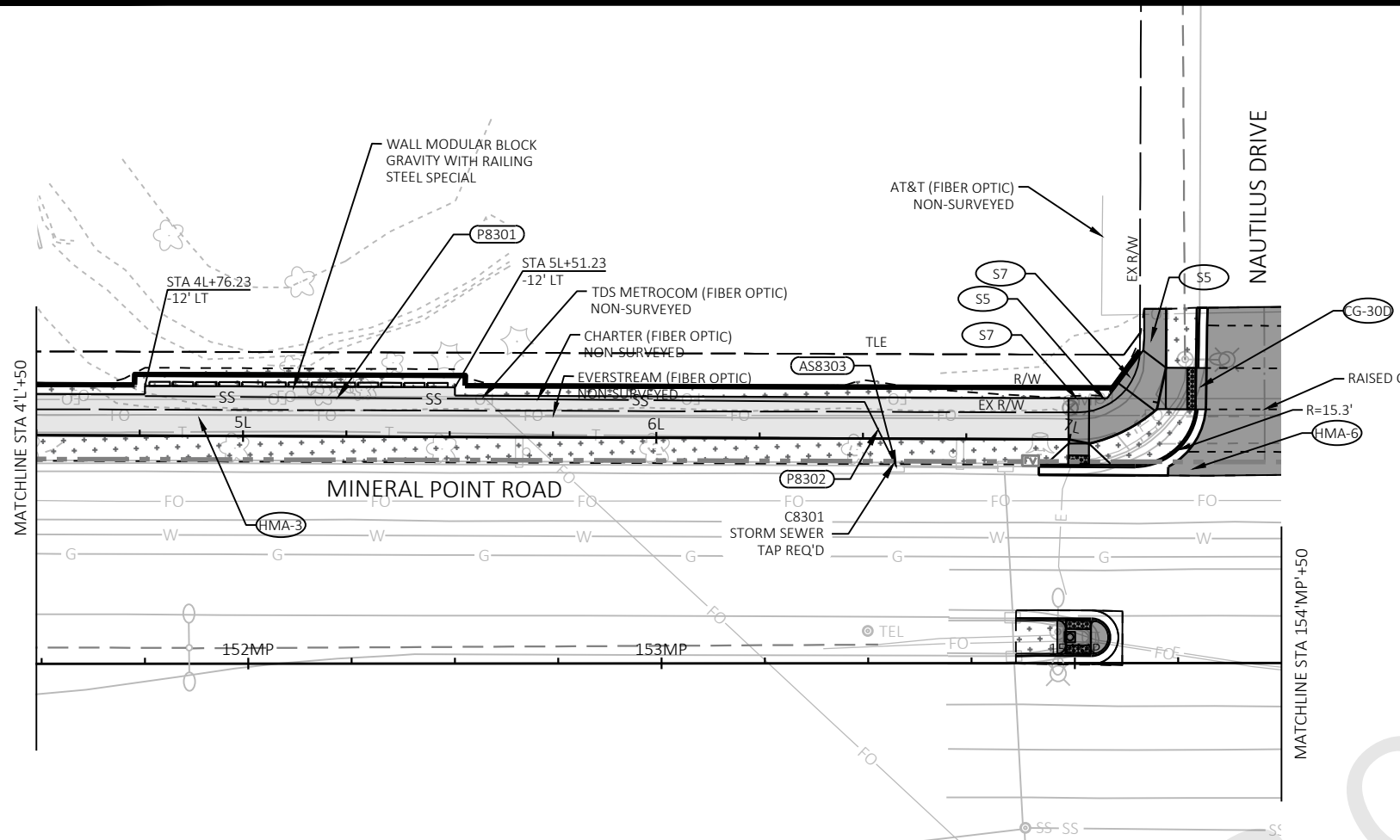
MARK	REVISION	DATE	BY
60631225P	Designed By: AECOM	2023-10-26	Scale: 1 IN=40 FT

60631225P
 CITY OF MADISON, DANE COUNTY, WI
 CONTRACT NO: 60631225C

PLAN & PROFILE
 MINERAL POINT ROAD WIDENED SIDEWALK
 CITY OF MADISON


60631225P
 PP-19

FILE NAME: C:\P\WORKING\AECOM_D520_NA_2019\CAMERON.ENTWISLE@AECOM.COM\DM586348\050102_PP-PATH.DWG
 LAYOUT NAME - L (1)
 LAST PLOT DATE - 2023-10-26



SITE PLAN LEGEND

(CPXX)	XX-INCH CONCRETE PAVEMENT	(CD)	CONCRETE DRIVEWAY 7-INCH
(HMA-X)	X-INCH HMA PAVEMENT, SEE GENERAL NOTES FOR STRUCTURE	(C-X)	CONCRETE CURB TYPE X
(SX)	CONCRETE SIDEWALK X-INCH	(CG-XX)	CONCRETE CURB & GUTTER XX-INCH TYPE X
[Hatched Box]	HMA (SEE CALLOUTS FOR THICKNESS)	(CP)	CONCRETE CURB PEDESTRIAN
[Dotted Box]	CONCRETE (SEE CALLOUTS FOR THICKNESS)	(CPS)	CONCRETE CURB PEDESTRIAN SPECIAL
[Stippled Box]	TOPSOIL, SEEDING & EROSION MAT URBAN CLASS I TYPE A	(BR)	BIKE RACK (MOUNTED TO CONCRETE)
[Cross-hatched Box]	MULCHING, MATCH EXISTING COLOR	(X###)	SEE STORM SEWER SCHEDULE
[Dotted Box]	CURB RAMP DETECTABLE WARNING FIELDS	[Line]	WALL MODULAR BLOCK GRAVITY
[Star/Box]	TREES / TREE PROTECTION (SEE LANDSCAPING PLANS)	[Dashed Line]	TEMPORARY LIMITED EASEMENT (TLE)
[Grey Line]	NOTE: LINE WORK SHOWN IN GREY IS FOR INFORMATION ONLY. CONSTRUCTED IN DIFFERENT CONTRACT.	[Dotted Line]	PROPOSED RIGHT OF WAY - FEE
		[Dashed Line]	SLOPE INTERCEPTS (SI)
		[Line]	STORM SEWER UNDERDRAIN



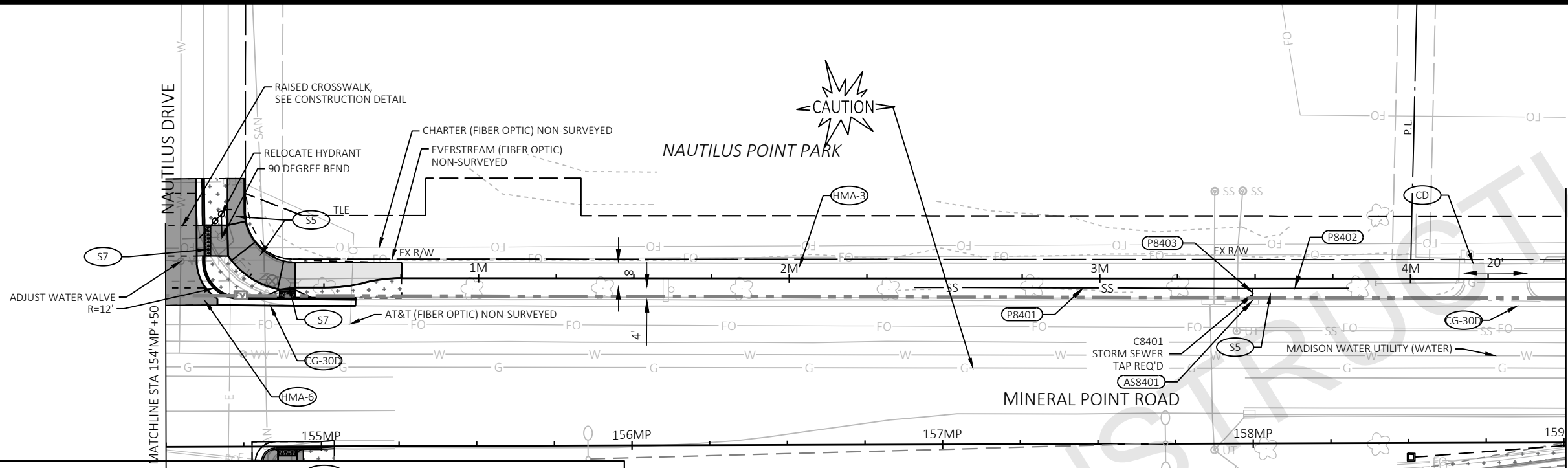
MARK	REVISION	DATE	BY

60631225P
 CITY OF MADISON, DANE COUNTY, WI
 CONTRACT NO: 60631225C

PLAN & PROFILE
 MINERAL POINT ROAD WIDENED SIDEWALK
 CITY OF MADISON

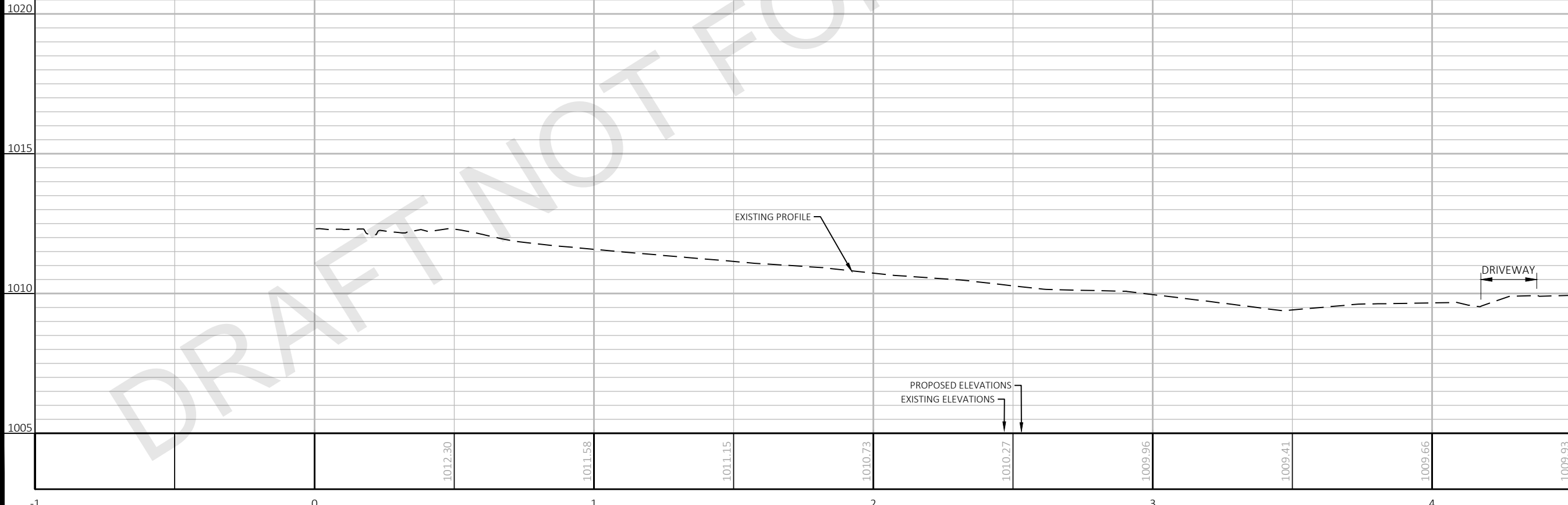
60631225P
 PP-20

FILE NAME: C:\P\WORKING\AECOM_D520_NA_2019\CAMERON.ENTWISTLE@AECOM.COM\DM586348\050102_PP-PATH.DWG
 LAYOUT NAME - 1 (2)
 LAST PLOT DATE - 2023-10-26
 Scale: 1 IN=40 FT



SITE PLAN LEGEND

CPXX	XX-INCH CONCRETE PAVEMENT	CD	CONCRETE DRIVEWAY 7-INCH
HMA-X	X-INCH HMA PAVEMENT, SEE GENERAL NOTES FOR STRUCTURE	C-X	CONCRETE CURB TYPE X
SX	CONCRETE SIDEWALK X-INCH	CG-XX	CONCRETE CURB & GUTTER XX-INCH TYPE X
	HMA (SEE CALLOUTS FOR THICKNESS)	CP	CONCRETE CURB PEDESTRIAN
	CONCRETE (SEE CALLOUTS FOR THICKNESS)	CPS	CONCRETE CURB PEDESTRIAN SPECIAL
	TOPSOIL, SEEDING & EROSION MAT URBAN CLASS I TYPE A	BR	BIKE RACK (MOUNTED TO CONCRETE)
	MULCHING, MATCH EXISTING COLOR		SEE STORM SEWER SCHEDULE
	CURB RAMP DETECTABLE WARNING FIELDS		WALL MODULAR BLOCK GRAVITY
	TREES / TREE PROTECTION (SEE LANDSCAPING PLANS)		TEMPORARY LIMITED EASEMENT (TLE)
NOTE: LINE WORK SHOWN IN GREY IS FOR INFORMATION ONLY. CONSTRUCTED IN DIFFERENT CONTRACT.			PROPOSED RIGHT OF WAY - FEE
			SLOPE INTERCEPTS (SI)
			STORM SEWER UNDERDRAIN



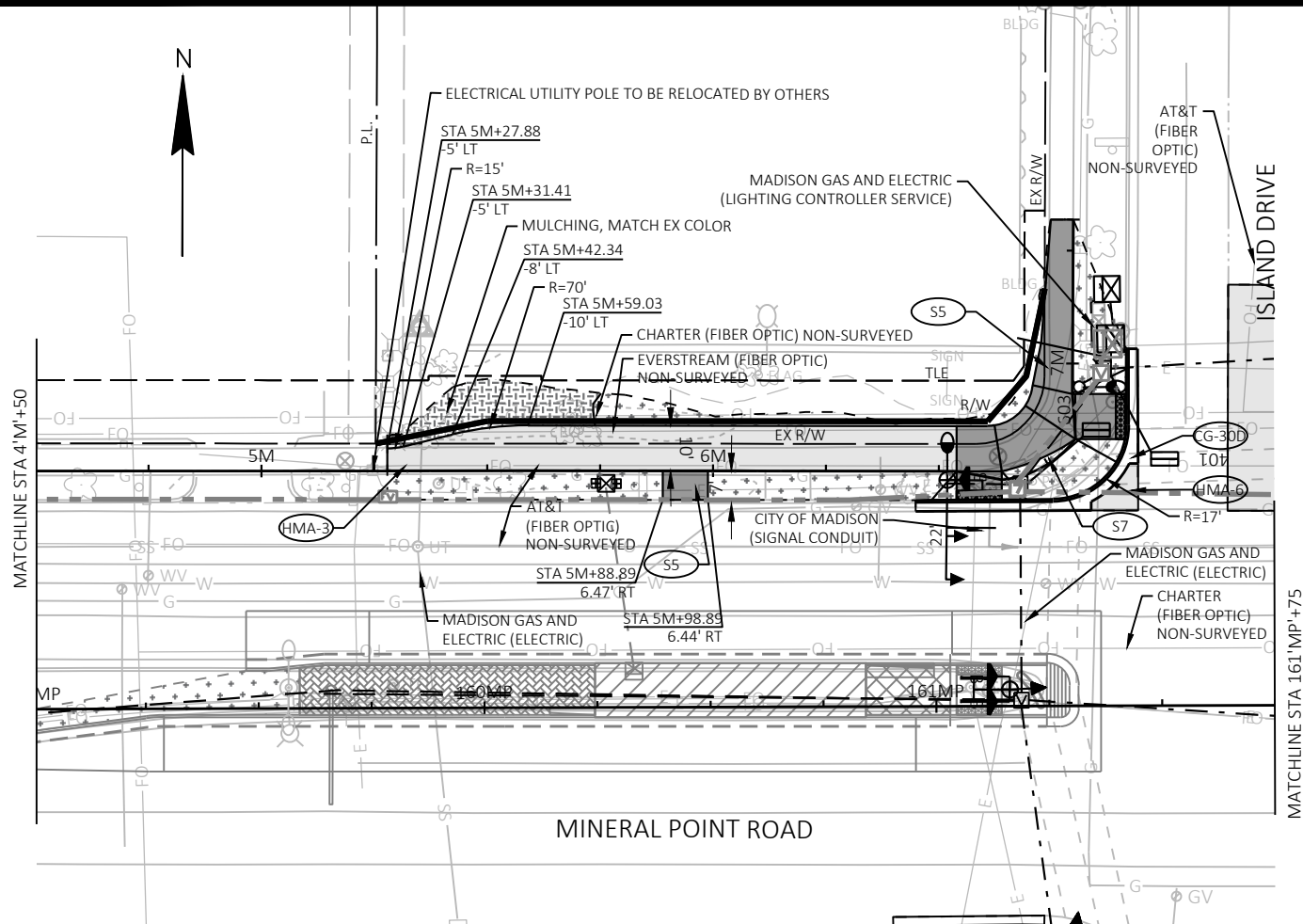
MARK	REVISION	DATE	BY
60631225P	Designed By: AECOM	Date: 2023-10-26	
			Scale: 1 IN=40 FT

60631225P
 CITY OF MADISON, DANE COUNTY, WI
 MINERAL POINT ROAD WIDENED SIDEWALK
 CITY OF MADISON
 CONTRACT NO: 60631225C



60631225P
 PP-21

FILE NAME: C:\P\WORKING\AECOM_DS20_NA_2019\CAMERON.ENTWISTLE@AECOM.COM\DM586348\050102_PP-PATH.DWG
 LAYOUT NAME - M (1)
 LAST PLOT DATE - 2023-10-26



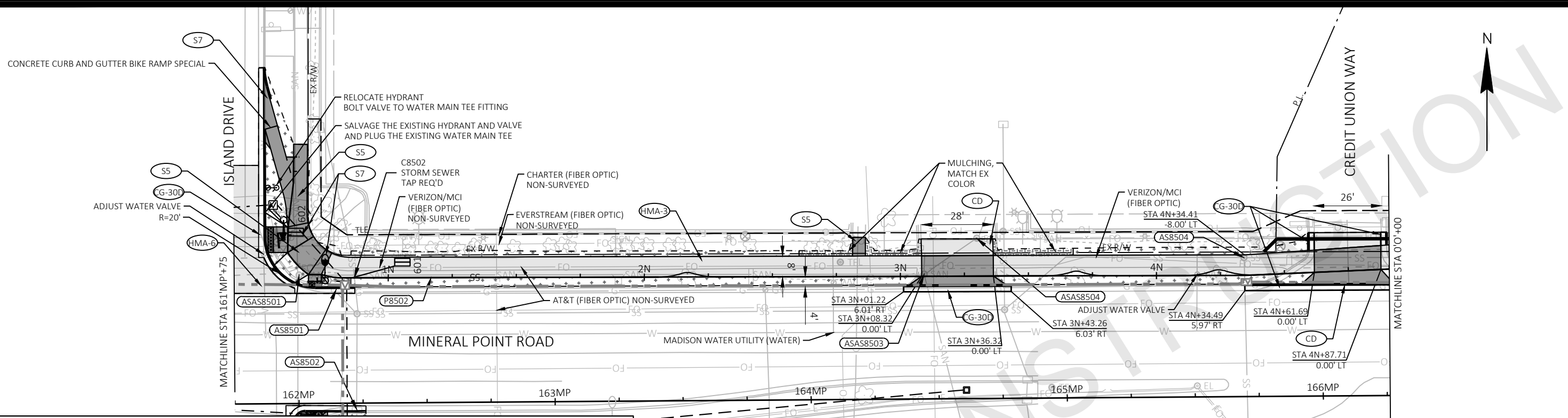
SITE PLAN LEGEND	
(CPXX)	XX-INCH CONCRETE PAVEMENT
(HMA-X)	X-INCH HMA PAVEMENT, SEE GENERAL NOTES FOR STRUCTURE
(SX)	CONCRETE SIDEWALK X-INCH
[Hatched Box]	HMA (SEE CALLOUTS FOR THICKNESS)
[Dotted Box]	CONCRETE (SEE CALLOUTS FOR THICKNESS)
[Stippled Box]	TOPSOIL, SEEDING & EROSION MAT URBAN CLASS I TYPE A
[Cross-hatched Box]	MULCHING, MATCH EXISTING COLOR
[Dashed Box]	CURB RAMP DETECTABLE WARNING FIELDS
[Tree Symbol]	TREES / TREE PROTECTION (SEE LANDSCAPING PLANS)
(CD)	CONCRETE DRIVEWAY 7-INCH
(C-X)	CONCRETE CURB TYPE X
(CG-XX)	CONCRETE CURB & GUTTER XX-INCH TYPE X
(CP)	CONCRETE CURB PEDESTRIAN
(CPS)	CONCRETE CURB PEDESTRIAN SPECIAL
(BR)	BIKE RACK (MOUNTED TO CONCRETE)
(X###)	SEE STORM SEWER SCHEDULE
[Solid Line]	WALL MODULAR BLOCK GRAVITY
[Dashed Line]	TEMPORARY LIMITED EASEMENT (TLE)
[Dotted Line]	PROPOSED RIGHT OF WAY - FEE
[Dash-dot Line]	SLOPE INTERCEPTS (SI)
[Line with 'SS']	STORM SEWER UNDERDRAIN

NOTE: LINE WORK SHOWN IN GREY IS FOR INFORMATION ONLY. CONSTRUCTED IN DIFFERENT CONTRACT.



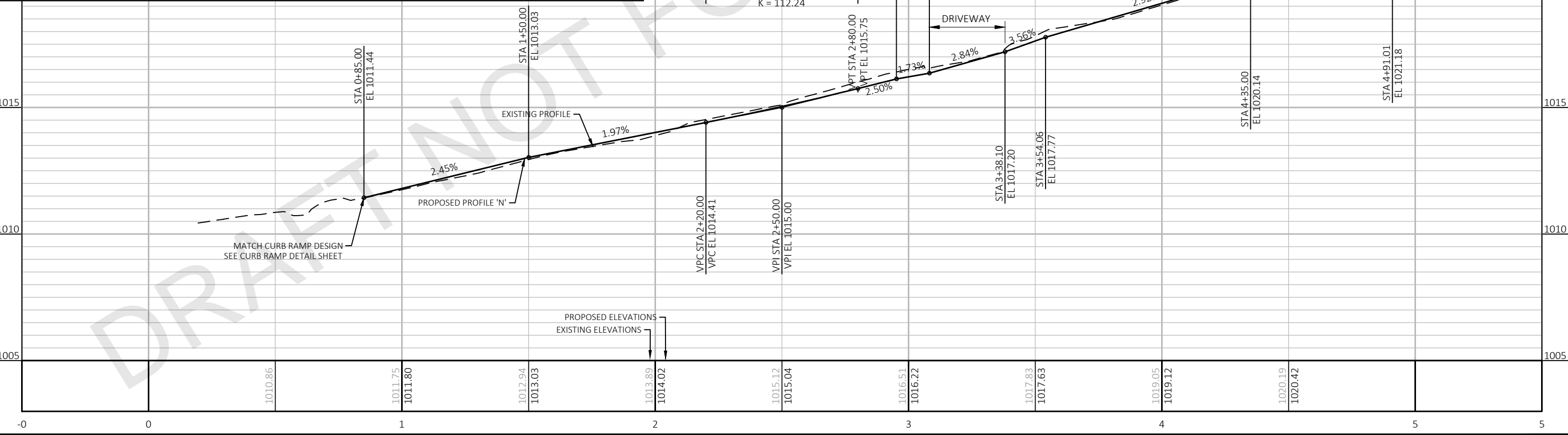
60631225P	PLAN & PROFILE
CITY OF MADISON	CITY OF MADISON
MINERAL POINT ROAD WIDENED SIDEWALK	MINERAL POINT ROAD WIDENED SIDEWALK
CITY OF MADISON	CITY OF MADISON
60631225P	60631225P
PP-22	PP-22

CONTRACT NO: 60631225C
 CITY OF MADISON, DANE COUNTY, WI
 60631225P
 REVISION: _____
 DATE: _____
 BY: _____
 Scale: 1 IN=40 FT
 Designed By: AECOM/Date: 2023-10-26
 60631225P
 FILE NAME: C:\P\WORKING\AECOM_DS20_NA_2019\CAMERON.ENTWISTLE@AECOM.COM\DM586348\050102_PP-PATH.DWG
 LAYOUT NAME - M (2)
 LAST PLOT DATE - 2023-10-26



SITE PLAN LEGEND

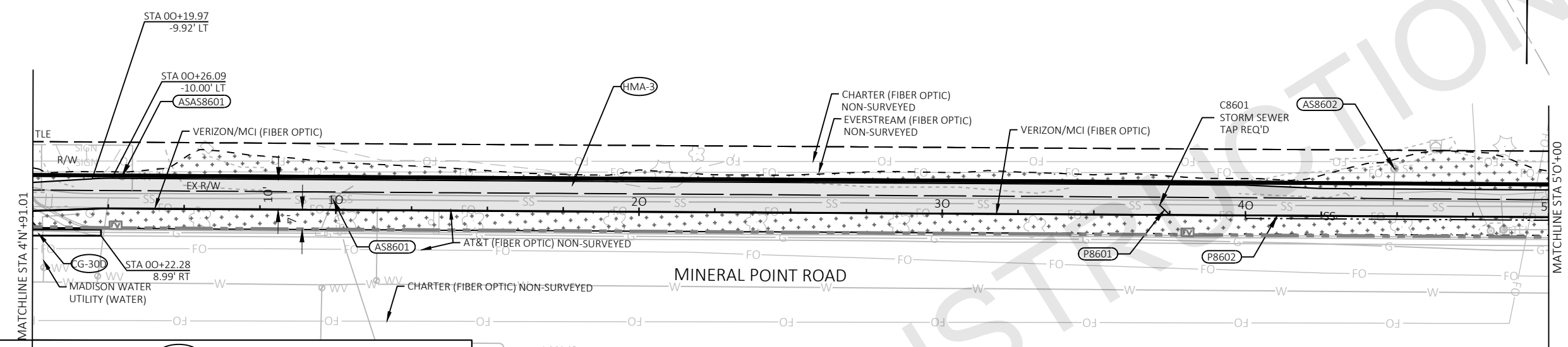
CPXX	XX-INCH CONCRETE PAVEMENT	CD	CONCRETE DRIVEWAY 7-INCH
HMA-X	X-INCH HMA PAVEMENT, SEE GENERAL NOTES FOR STRUCTURE	C-X	CONCRETE CURB TYPE X
SX	CONCRETE SIDEWALK X-INCH	CG-XX	CONCRETE CURB & GUTTER XX-INCH TYPE X
	HMA (SEE CALLOUTS FOR THICKNESS)	CP	CONCRETE CURB PEDESTRIAN
	CONCRETE (SEE CALLOUTS FOR THICKNESS)	CPS	CONCRETE CURB PEDESTRIAN SPECIAL
	TOPSOIL, SEEDING & EROSION MAT URBAN CLASS I TYPE A	BR	BIKE RACK (MOUNTED TO CONCRETE)
	MULCHING, MATCH EXISTING COLOR		SEE STORM SEWER SCHEDULE
	CURB RAMP DETECTABLE WARNING FIELDS		WALL MODULAR BLOCK GRAVITY
	TREES / TREE PROTECTION (SEE LANDSCAPING PLANS)		TEMPORARY LIMITED EASEMENT (TLE)
NOTE: LINE WORK SHOWN IN GREY IS FOR INFORMATION ONLY. CONSTRUCTED IN DIFFERENT CONTRACT.			PROPOSED RIGHT OF WAY - FEE
			SLOPE INTERCEPTS (SI)
			STORM SEWER UNDERDRAIN




60631225P	60631225P
CITY OF MADISON	CITY OF MADISON
MINERAL POINT ROAD WIDENED SIDEWALK	MINERAL POINT ROAD WIDENED SIDEWALK
PLAN & PROFILE	PP-23
CONTRACT NO: 60631225C	60631225P

CITY OF MADISON
 MINERAL POINT ROAD WIDENED SIDEWALK
 CONTRACT NO: 60631225C
 PLAN & PROFILE
 PP-23

CREDIT UNION WAY



SITE PLAN LEGEND	
	XX-INCH CONCRETE PAVEMENT
	X-INCH HMA PAVEMENT, SEE GENERAL NOTES FOR STRUCTURE
	CONCRETE SIDEWALK X-INCH
	HMA (SEE CALLOUTS FOR THICKNESS)
	CONCRETE (SEE CALLOUTS FOR THICKNESS)
	TOPSOIL, SEEDING & EROSION MAT URBAN CLASS I TYPE A
	MULCHING, MATCH EXISTING COLOR
	CURB RAMP DETECTABLE WARNING FIELDS
	TREES / TREE PROTECTION (SEE LANDSCAPING PLANS)
NOTE: LINE WORK SHOWN IN GREY IS FOR INFORMATION ONLY. CONSTRUCTED IN DIFFERENT CONTRACT.	
	CONCRETE DRIVEWAY 7-INCH
	CONCRETE CURB TYPE X
	CONCRETE CURB & GUTTER XX-INCH TYPE X
	CONCRETE CURB PEDESTRIAN
	CONCRETE CURB PEDESTRIAN SPECIAL
	BIKE RACK (MOUNTED TO CONCRETE)
	SEE STORM SEWER SCHEDULE
	WALL MODULAR BLOCK GRAVITY
	TEMPORARY LIMITED EASEMENT (TLE)
	PROPOSED RIGHT OF WAY - FEE
	SLOPE INTERCEPTS (SI)
	STORM SEWER UNDERDRAIN

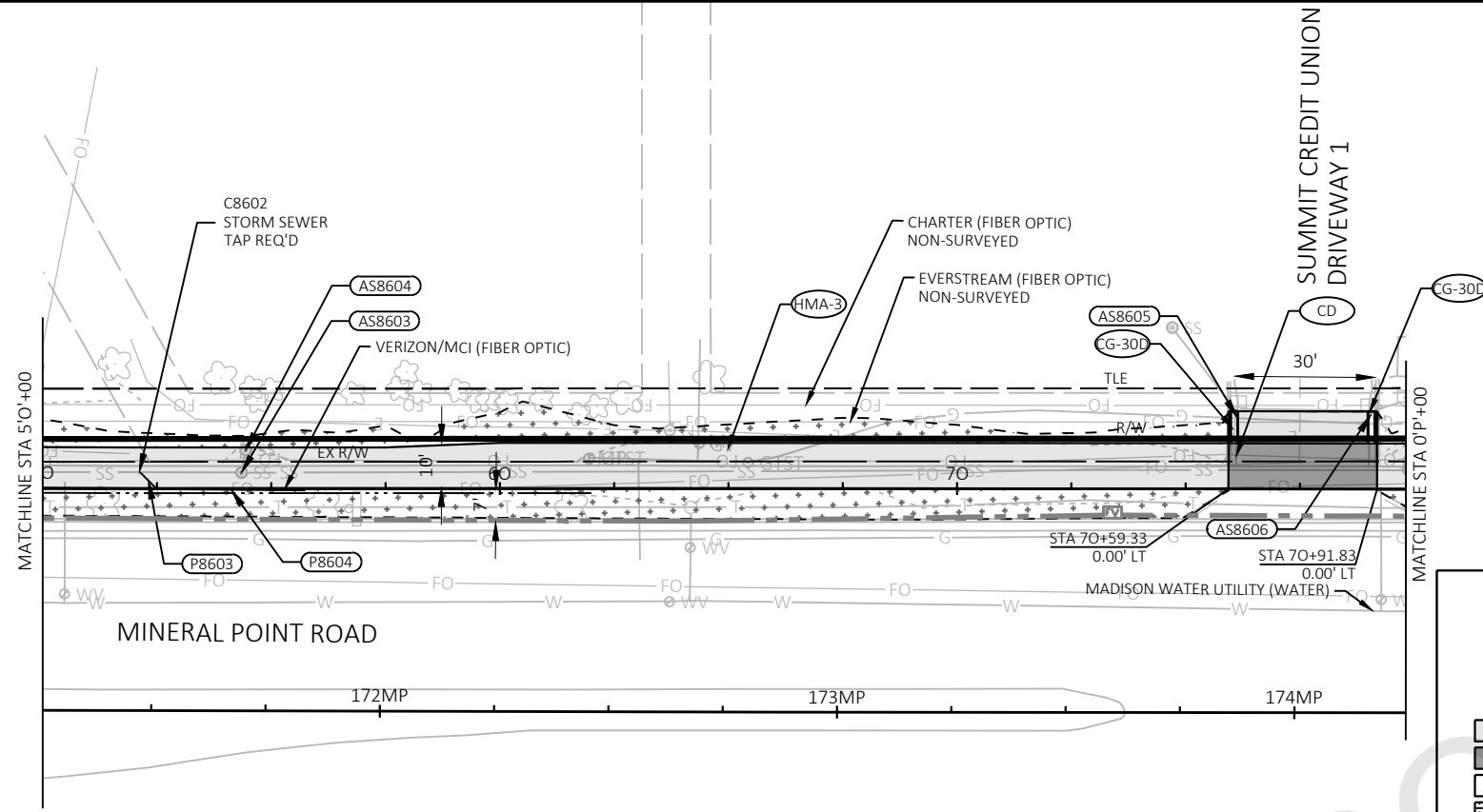


MARK	REVISION	DATE	BY
	Designed By: AECOM	Date: 2023-10-26	60631225P

60631225P
 CITY OF MADISON, DANE COUNTY, WI
 CONTRACT NO: 60631225C


PLAN & PROFILE
 MINERAL POINT ROAD WIDENED SIDEWALK
 CITY OF MADISON

60631225P
 PP-24



SITE PLAN LEGEND

(CPXX)	XX-INCH CONCRETE PAVEMENT	(CD)	CONCRETE DRIVEWAY 7-INCH
(HMA-X)	X-INCH HMA PAVEMENT, SEE GENERAL NOTES FOR STRUCTURE	(C-X)	CONCRETE CURB TYPE X
(SX)	CONCRETE SIDEWALK X-INCH	(CG-XX)	CONCRETE CURB & GUTTER XX-INCH TYPE X
[HMA]	HMA (SEE CALLOUTS FOR THICKNESS)	(CP)	CONCRETE CURB PEDESTRIAN
[CONC]	CONCRETE (SEE CALLOUTS FOR THICKNESS)	(CPS)	CONCRETE CURB PEDESTRIAN SPECIAL
[TOPSOIL]	TOPSOIL, SEEDING & EROSION MAT URBAN CLASS I TYPE A	(BR)	BIKE RACK (MOUNTED TO CONCRETE)
[MULCH]	MULCHING, MATCH EXISTING COLOR	(X###)	SEE STORM SEWER SCHEDULE
[CURB]	CURB RAMP DETECTABLE WARNING FIELDS	[WALL]	WALL MODULAR BLOCK GRAVITY
[TREES]	TREES / TREE PROTECTION (SEE LANDSCAPING PLANS)	[TLE]	TEMPORARY LIMITED EASEMENT (TLE)
	NOTE: LINE WORK SHOWN IN GREY IS FOR INFORMATION ONLY. CONSTRUCTED IN DIFFERENT CONTRACT.	[PROPOSED R/W]	PROPOSED RIGHT OF WAY - FEE
		[SLOPE]	SLOPE INTERCEPTS (SI)
		[SS]	STORM SEWER UNDERDRAIN



60631225P

60631225P

PLAN & PROFILE

MINERAL POINT ROAD WIDENED SIDEWALK

CITY OF MADISON

60631225P

PP-25

REVISION

MARK

DATE

BY

Scale: 1 IN=40 FT

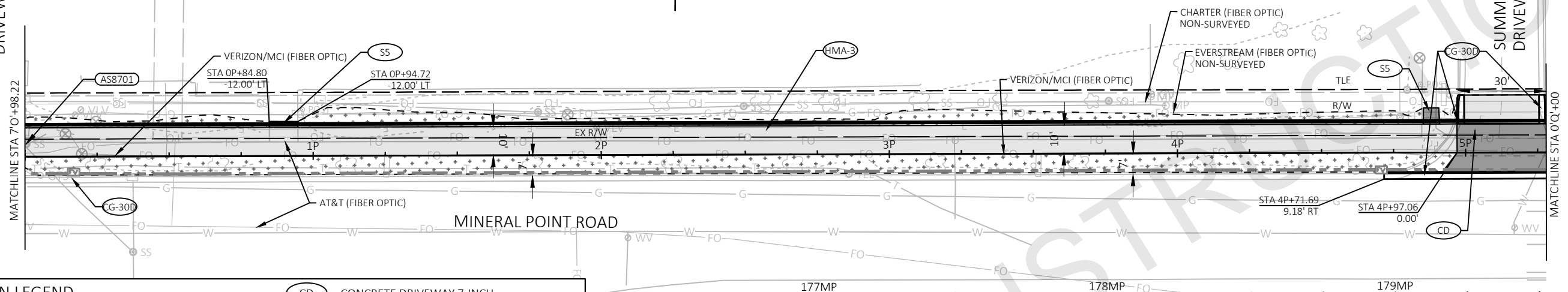
Designed By: AECOM Date: 2023-10-26 60631225P

CITY OF MADISON WISCONSIN

FILE NAME: C:\P\WORKING\AECOM_DS20_NA_2019\CAMERON.ENTWISTLE@AECOM.COM\DM586348\050102_PP-PATH.DWG LAYOUT NAME - 0 (2) LAST PLOT DATE - 2023-10-26

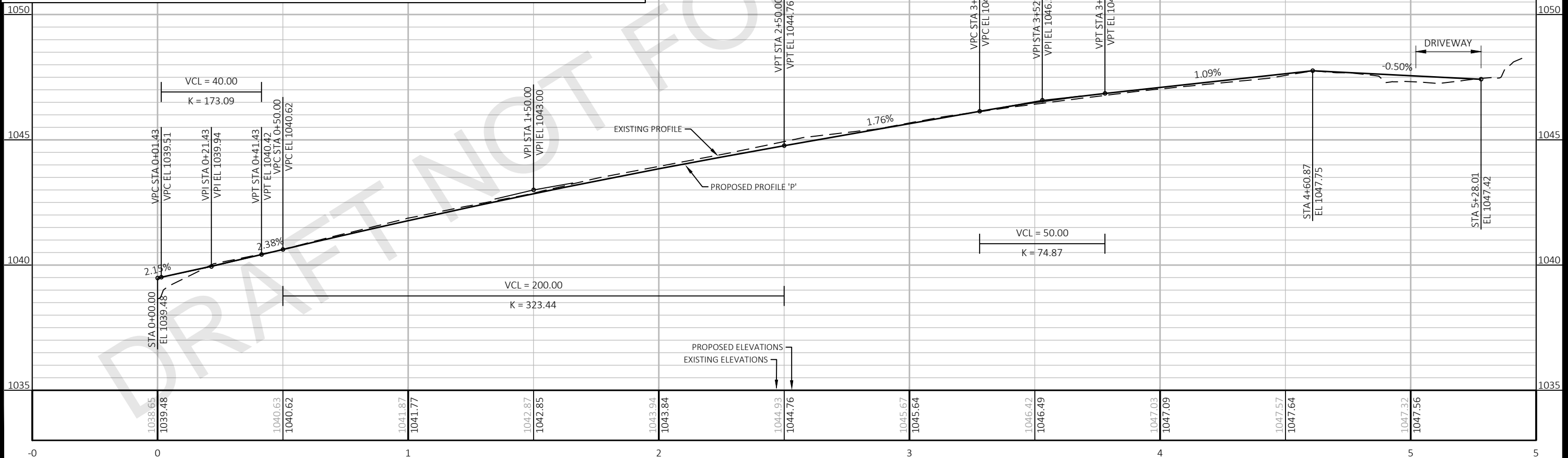
SUMMIT CREDIT UNION
DRIVEWAY 1

SUMMIT CREDIT UNION
DRIVEWAY 2



SITE PLAN LEGEND

CPXX	XX-INCH CONCRETE PAVEMENT	CD	CONCRETE DRIVEWAY 7-INCH
HMA-X	X-INCH HMA PAVEMENT, SEE GENERAL NOTES FOR STRUCTURE	C-X	CONCRETE CURB TYPE X
SX	CONCRETE SIDEWALK X-INCH	CG-XX	CONCRETE CURB & GUTTER XX-INCH TYPE X
	HMA (SEE CALLOUTS FOR THICKNESS)	CP	CONCRETE CURB PEDESTRIAN
	CONCRETE (SEE CALLOUTS FOR THICKNESS)	CPS	CONCRETE CURB PEDESTRIAN SPECIAL
	TOPSOIL, SEEDING & EROSION MAT URBAN CLASS I TYPE A	BR	BIKE RACK (MOUNTED TO CONCRETE)
	MULCHING, MATCH EXISTING COLOR		SEE STORM SEWER SCHEDULE
	CURB RAMP DETECTABLE WARNING FIELDS		WALL MODULAR BLOCK GRAVITY
	TREES / TREE PROTECTION (SEE LANDSCAPING PLANS)		TEMPORARY LIMITED EASEMENT (TLE)
NOTE: LINE WORK SHOWN IN GREY IS FOR INFORMATION ONLY. CONSTRUCTED IN DIFFERENT CONTRACT.			PROPOSED RIGHT OF WAY - FEE
			SLOPE INTERCEPTS (SI)
			STORM SEWER UNDERDRAIN

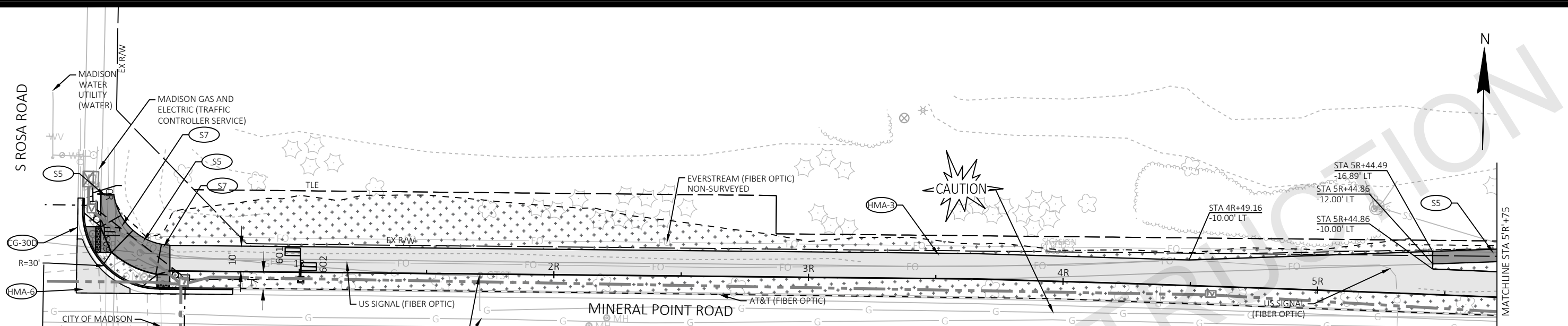


60631225P
 CITY OF MADISON, DANE COUNTY, WI
 MINERAL POINT ROAD WIDENED SIDEWALK
 CITY OF MADISON
 PLAN & PROFILE
 CONTRACT NO: 60631225C



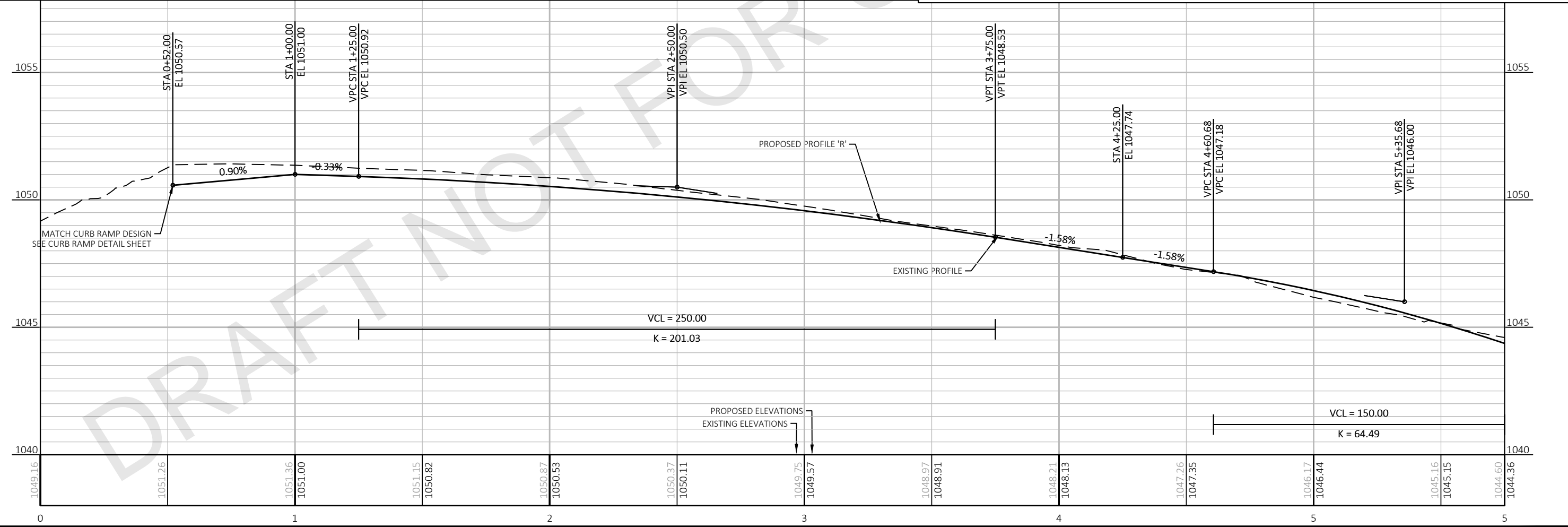
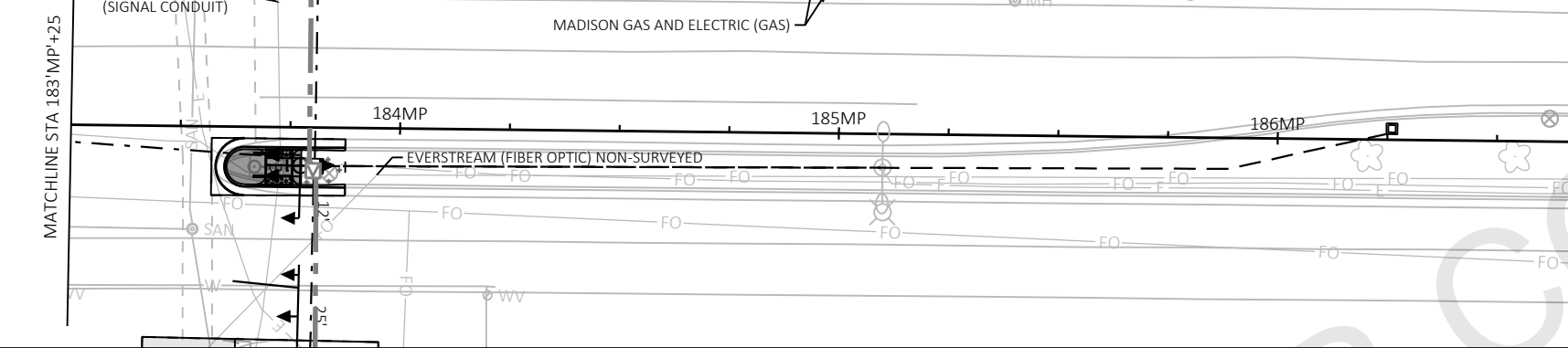
60631225P
 PP-26

MARK	REVISION	DATE	BY
60631225P	Designed By: AECOM	2023-10-26	



SITE PLAN LEGEND

(CPXX)	XX-INCH CONCRETE PAVEMENT	(CD)	CONCRETE DRIVEWAY 7-INCH
(HMA-X)	X-INCH HMA PAVEMENT, SEE GENERAL NOTES FOR STRUCTURE	(C-X)	CONCRETE CURB TYPE X
(SX)	CONCRETE SIDEWALK X-INCH	(CG-XX)	CONCRETE CURB & GUTTER XX-INCH TYPE X
[Hatched Box]	HMA (SEE CALLOUTS FOR THICKNESS)	(CP)	CONCRETE CURB PEDESTRIAN
[Solid Box]	CONCRETE (SEE CALLOUTS FOR THICKNESS)	(CPS)	CONCRETE CURB PEDESTRIAN SPECIAL
[Dotted Box]	TOPSOIL, SEEDING & EROSION MAT URBAN CLASS I TYPE A	(BR)	BIKE RACK (MOUNTED TO CONCRETE)
[Cross-hatched Box]	MULCHING, MATCH EXISTING COLOR	(X###)	SEE STORM SEWER SCHEDULE
[Stippled Box]	CURB RAMP DETECTABLE WARNING FIELDS	[Line]	WALL MODULAR BLOCK GRAVITY
[Tree Symbol]	TREES / TREE PROTECTION (SEE LANDSCAPING PLANS)	[Dashed Line]	TEMPORARY LIMITED EASEMENT (TLE)
[Grey Line]	NOTE: LINE WORK SHOWN IN GREY IS FOR INFORMATION ONLY. CONSTRUCTED IN DIFFERENT CONTRACT.	[Dotted Line]	PROPOSED RIGHT OF WAY - FEE
		[Dashed Line]	SLOPE INTERCEPTS (SI)
		[Line with 'SS']	STORM SEWER UNDERDRAIN



60631225P

PLAN & PROFILE

MINERAL POINT ROAD WIDENED SIDEWALK

CITY OF MADISON

60631225P

PP-28

City of Madison Wisconsin logo.

FILE NAME: C:\P\WORKING\AECOM... LAST PLOT DATE: 2023-10-26

REVISION: 2023-10-26

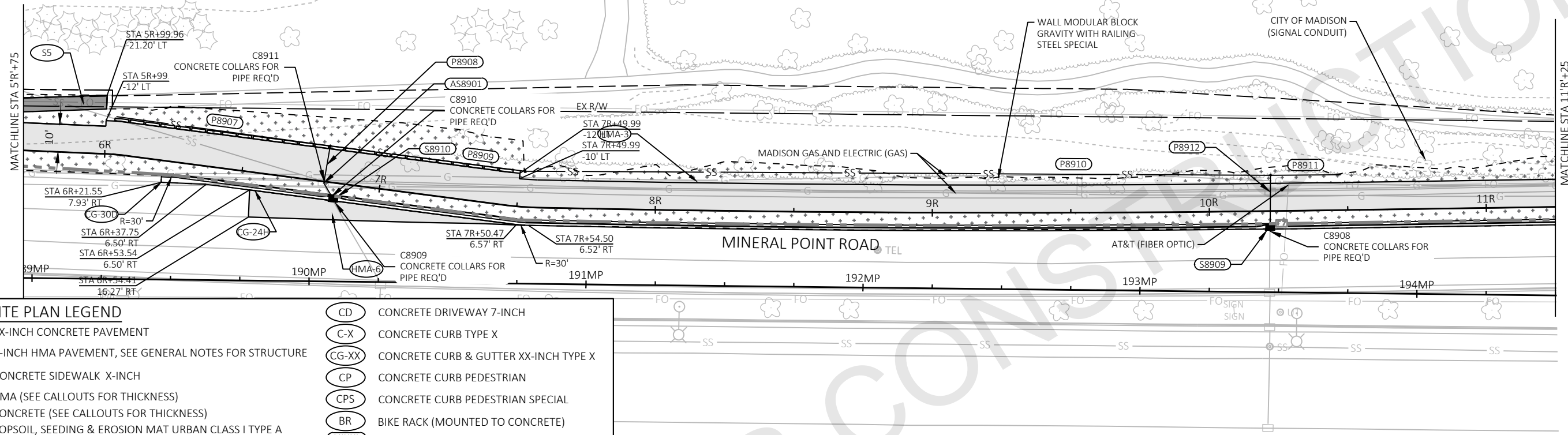
MARK: 60631225P

DESIGNED BY: AECOM

DATE: 1 IN:40 FT

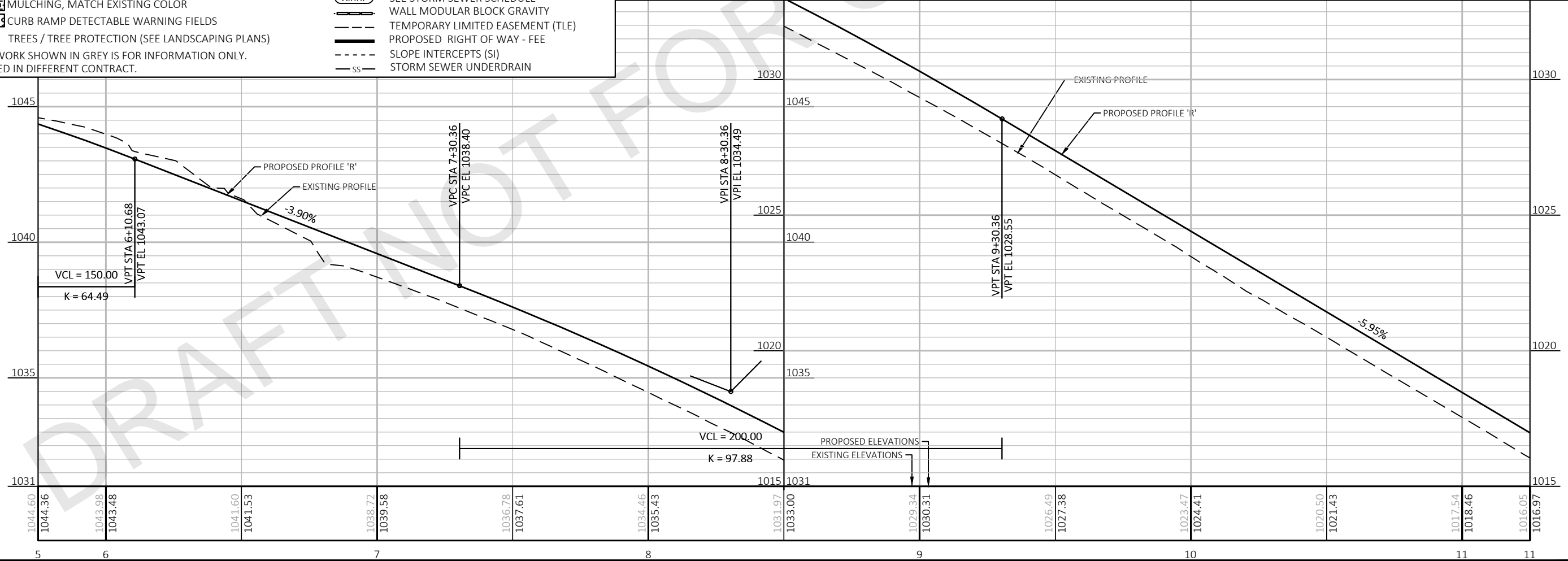
Scale: 1 IN:40 FT

GARNER PARK



SITE PLAN LEGEND	
CPXX	XX-INCH CONCRETE PAVEMENT
HMA-X	X-INCH HMA PAVEMENT, SEE GENERAL NOTES FOR STRUCTURE
SX	CONCRETE SIDEWALK X-INCH
	HMA (SEE CALLOUTS FOR THICKNESS)
	CONCRETE (SEE CALLOUTS FOR THICKNESS)
	TOPSOIL, SEEDING & EROSION MAT URBAN CLASS I TYPE A
	MULCHING, MATCH EXISTING COLOR
	CURB RAMP DETECTABLE WARNING FIELDS
	TREES / TREE PROTECTION (SEE LANDSCAPING PLANS)
	CONCRETE DRIVEWAY 7-INCH
	CONCRETE CURB TYPE X
	CONCRETE CURB & GUTTER XX-INCH TYPE X
	CONCRETE CURB PEDESTRIAN
	CONCRETE CURB PEDESTRIAN SPECIAL
	BIKE RACK (MOUNTED TO CONCRETE)
	SEE STORM SEWER SCHEDULE
	WALL MODULAR BLOCK GRAVITY
	TEMPORARY LIMITED EASEMENT (TLE)
	PROPOSED RIGHT OF WAY - FEE
	SLOPE INTERCEPTS (SI)
	STORM SEWER UNDERDRAIN

NOTE: LINE WORK SHOWN IN GREY IS FOR INFORMATION ONLY. CONSTRUCTED IN DIFFERENT CONTRACT.



MARK	REVISION	DATE	BY
60631225P	Designed By: AECOM	Date: 2023-10-26	60631225P

60631225P
 CITY OF MADISON, DANE COUNTY, WI
 CONTRACT NO: 60631225C

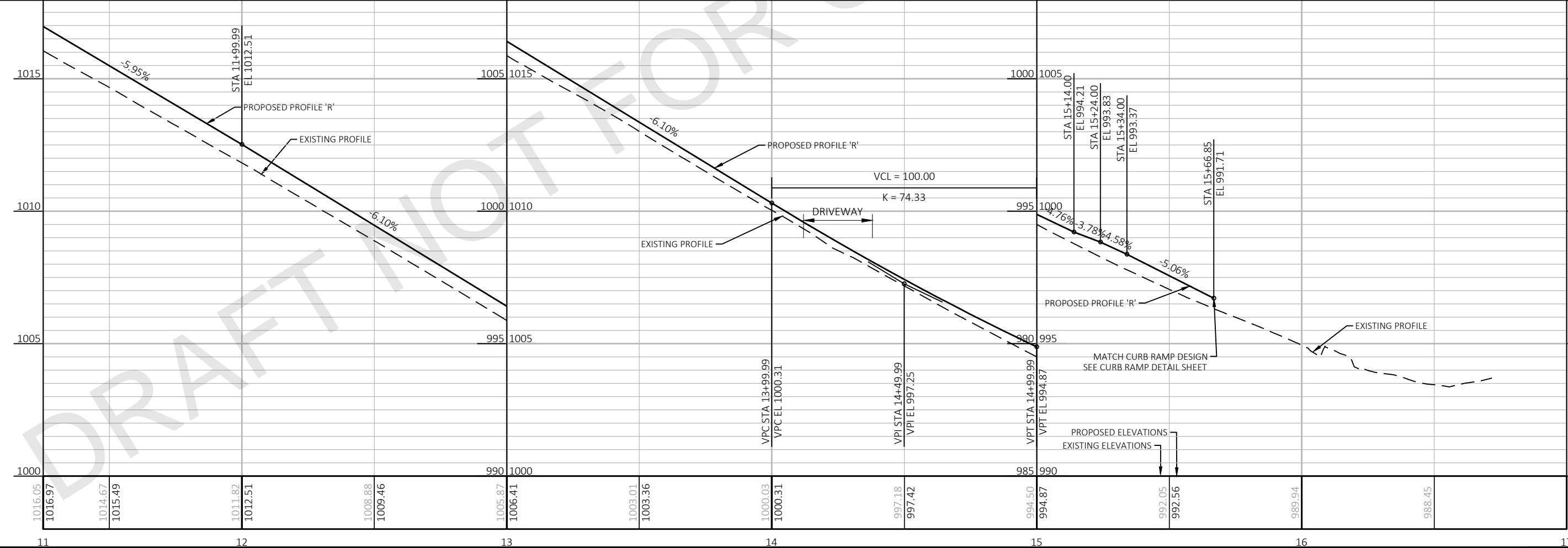
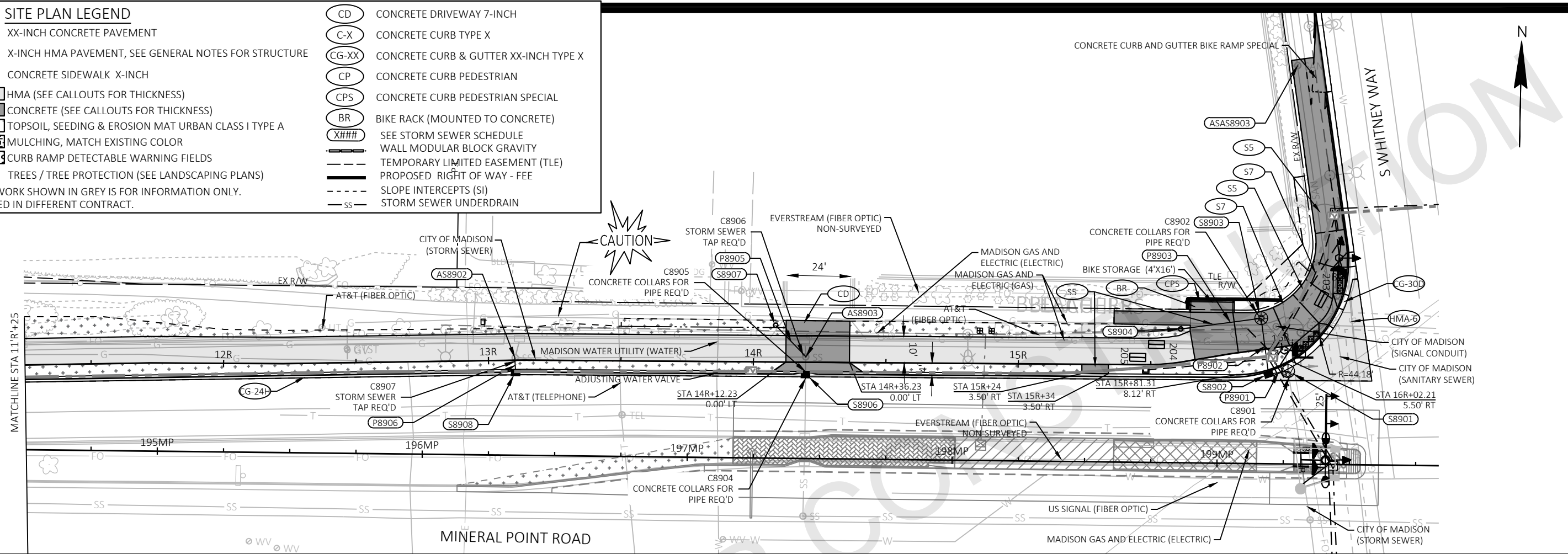
PLAN & PROFILE
 MINERAL POINT ROAD WIDENED SIDEWALK
 CITY OF MADISON



60631225P
 PP-29

SITE PLAN LEGEND	
	XX-INCH CONCRETE PAVEMENT
	X-INCH HMA PAVEMENT, SEE GENERAL NOTES FOR STRUCTURE
	CONCRETE SIDEWALK X-INCH
	HMA (SEE CALLOUTS FOR THICKNESS)
	CONCRETE (SEE CALLOUTS FOR THICKNESS)
	TOPSOIL, SEEDING & EROSION MAT URBAN CLASS I TYPE A
	MULCHING, MATCH EXISTING COLOR
	CURB RAMP DETECTABLE WARNING FIELDS
	TREES / TREE PROTECTION (SEE LANDSCAPING PLANS)
	CONCRETE DRIVEWAY 7-INCH
	CONCRETE CURB TYPE X
	CONCRETE CURB & GUTTER XX-INCH TYPE X
	CONCRETE CURB PEDESTRIAN
	CONCRETE CURB PEDESTRIAN SPECIAL
	BIKE RACK (MOUNTED TO CONCRETE)
	SEE STORM SEWER SCHEDULE
	WALL MODULAR BLOCK GRAVITY
	TEMPORARY LIMITED EASEMENT (TLE)
	PROPOSED RIGHT OF WAY - FEE
	SLOPE INTERCEPTS (SI)
	STORM SEWER UNDERDRAIN

NOTE: LINE WORK SHOWN IN GREY IS FOR INFORMATION ONLY. CONSTRUCTED IN DIFFERENT CONTRACT.



MARK	REVISION	DATE	BY
	Designed By: AECOM	Date: 2023-10-26	
	60631225P		

60631225P
 CITY OF MADISON, DANE COUNTY, WI
 CONTRACT NO: 60631225C

PLAN & PROFILE
 MINERAL POINT ROAD WIDENED SIDEWALK
 CITY OF MADISON

60631225P
 PP-30