







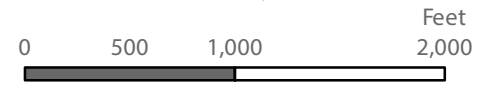


**University of Wisconsin Zoning Map
July 11, 2017**

-  UW & Affiliated Properties Under City of Madison Zoning
-  UW Campus-Institutional Zoning District Subject to Master Plan
-  Existing Planned Developments to Remain within Campus Boundary
-  Lands Zoned Conservancy (CN) to Remain Within Campus Boundary
-  Lands Zoned CC-T to Remain Within Campus Boundary
-  Lands Zoned UMX to Remain Within Campus Boundary
-  Lands Zoned TR-U1 to Remain Within Campus Boundary
-  Lands Zoned TSS to Remain Within Campus Boundary



Prepared by the City of Madison Planning Division

Village of Shorewood Hills

Enlargement Area Shown Above