









# Traffic Calming

## Device

-  Bump Out
-  Circle
-  Island
-  Roundabout
-  Speed Hump
-  Speed Table
-  St Closure
-  Concentrated low income areas

Concentrated low income areas defined as block groups having greater than 45% of the population in a household with an income less than 200% of the poverty level.

Source:  
Madison Traffic Engineering 2015  
Madison Area Transportation Planning  
Board (MPO)  
2013 ACS 5 Year Estimates Table C17002  
Ratio of Income to Poverty Level  
Block Group Level

April 7, 2015

