

MALLING AFFIDAVIT

FEMRITE DRIVE AND MARSH ROAD RECONSTRUCTION

PUBLIC HEARING

I, Wendy Barton being duly sworn on oath, acting on behalf of the City Clerk, deposes and says that he did on the 25th day of April 2009, place in envelopes, addressed to each interested owner of respective addresses indicated below, Assessment Notices and delivered the envelopes to the United States Post Office


Signature *Wendy Barton*

Subscribed and sworn to me on 25th day of April 2009

Janet A Pien

Notary Public, State of Wisconsin

My Commission Expires: June 6, 2010



Project ID	Parcel No	Owner	Mailing Address	Parcel Location	Frontage LF	Land Cost @ 4.4% Premium @ \$56.00 per LF		Front Yr. Payment @ \$25.00 per LF		Street Reconstruction Fees		Front Yr. Curbside Drive Awnings @ \$4.00 per SF		Back Yr. Curbside Drive Awnings @ \$4.00 per SF		Street Lighting Fees		TOTAL ASSESS'T		
						LF	Cost	LF	Cost	LF	Cost	LF	Cost	LF	Cost	LF	Cost			
0710-234-4091-3	0710-234-4091-3	W	VICILLI/BERGHEIS LLC 2699 OAKTON RD COTTAGE GROVE RD WAUKESHA WI	5501 FEMRITE DR	766.32	0.00	\$0.00	0.00	\$0.00	0.00	\$0.00	0.00	\$0.00	0.00	\$0.00	0.00	\$0.00	0.00	\$15,538.00	
0710-234-4091-2	0710-234-4091-2	W	RIB INVESTMENTS LLC N16 W2317 STONEBOURNE DR WAUKESHA WI	5502 FEMRITE DR	388.95	0.00	\$0.00	0.00	\$0.00	388.95	\$15,598.00	0.00	\$0.00	0.00	\$0.00	0.00	\$0.00	0.00	\$14,611.45	
0710-234-4091-3	0710-234-4091-3	W	RIB INVESTMENTS LLC N16 W2317 STONEBOURNE DR WAUKESHA WI	5502 FEMRITE DR	348.13	0.00	\$0.00	0.00	\$0.00	348.13	\$13,732.20	0.00	\$0.00	0.00	\$0.00	0.00	\$0.00	0.00	\$7,700.00	
0710-234-4091-2	0710-234-4091-2	W	JOHN, MICHAEL, A & TERRY J COHN 2315 LINDBA AVE MADISON WI	5469 FEMRITE DR MADISON RD	345.23 341.22	\$21.45 \$4,011.49	\$0.00	\$0.00	\$0.00	345.23	\$13,869.20	690.00	\$2,420.00	0.00	\$0.00	0.00	\$0.00	0.00	\$4,530.96	
0710-234-4091-4	0710-234-4091-4	W	DECKER, DAVID J 2510 EVANS RD MADISON WI	5477 FEMRITE DR MADISON RD	133.20 137.00	\$70.20 \$17,583.00	0.00	\$0.00	0.00	\$0.00	133.20	\$5,328.00	365.00	\$1,310.00	0.00	\$0.00	0.00	\$0.00	0.00	\$2,297.43
0710-234-4091-7	0710-234-4091-7	W	MEEB RADOER HOLDING CO LLC 5501 FEMRITE DR MADISON WI	5501 FEMRITE DR MADISON RD	192.00 628.20	\$81.50 \$43,397.50	0.00	\$0.00	0.00	\$0.00	192.00	\$7,680.00	1880.00	\$11,100.00	0.00	\$0.00	0.00	\$0.00	0.00	\$74,441.18
0710-234-4091-3	0710-234-4091-3	W	5513 FEMRITE LLC 5513 FEMRITE DR MADISON WI	5513 FEMRITE DR	97.00	\$7.80 \$5,333.60	0.00	\$0.00	0.00	\$0.00	97.00	\$3,880.00	390.00	\$1,300.00	0.00	\$0.00	0.00	\$0.00	0.00	\$13,788.63
0710-234-4091-1	0710-234-4091-1	W	KOLONGAARD, JAMES R 5511 FEMRITE DR MADISON WI	5511 FEMRITE DR	100.00	\$0.00 \$5,500.00	0.00	\$0.00	0.00	\$0.00	100.00	\$4,000.00	220.00	\$1,320.00	0.00	\$0.00	0.00	\$0.00	0.00	\$1,179.00
0710-234-4091-6	0710-234-4091-6	W	GRIVE PEARSON REALTY N16 W2317 STONEBOURNE DR MADISON WI	5518 FEMRITE DR	350.45	\$30.45 \$2,779.25	0.00	\$0.00	0.00	\$0.00	350.45	\$14,018.00	720.00	\$4,320.00	0.00	\$0.00	0.00	\$0.00	0.00	\$45,520.06
0710-234-4091-9	0710-234-4091-9	W	LINDEGREN, MARCIA 5522 FEMRITE DR MADISON WI	5522 FEMRITE DR	114.00	\$14.00 \$7,715.00	0.00	\$0.00	0.00	\$0.00	114.00	\$4,600.00	390.00	\$2,430.00	0.00	\$0.00	0.00	\$0.00	0.00	\$15,770.35
0710-234-4091-7	0710-234-4091-7	W	MEEB RADOER HOLDING CO LLC 5501 FEMRITE DR MADISON WI	5502 FEMRITE DR	190.74	\$19.07 \$12,398.10	0.00	\$0.00	0.00	\$0.00	190.74	\$7,629.60	1290.00	\$9,000.00	0.00	\$0.00	0.00	\$0.00	0.00	\$1,276.52

City of Madison Engineering Division - Schedule of Assessments
Project ID: 030842
Project Name: Frontage Drive and Marsh Road Reconstruction Assessment District - 2009
Project Leader: Agriculture Drive to Elder Road and Frontier Drive to the existing south end

MILING AFFIDAVIT

FEMRITE DRIVE AND MARSH ROAD RECONSTRUCTION

PUBLIC HEARING

I, Wendy Barton being duly sworn on oath, acting on behalf of the City Clerk, deposes and says that he did on the 25th day of April 2009, place in envelopes, addressed to each interested owner of respective addresses indicated below, Assessment Notices and delivered the envelopes to the United States Post Office


Signature Wendy Barton

Subscribed and sworn to me on 25th day of April 2009

Janet A Pien

Notary Public, State of Wisconsin

My Commission Expires: June 6, 2010



Parcel ID / Zoning	Owner's Name / Mailing Address	Parcel Location	Frontage	Assessment		Street Reconstruction Items		Special Districts		Other Items		TOTAL ASSESS'T
				Land & Improvements @ 4.4% Rate	Land & Improvements @ 4.4% Rate	Street Reconstruction Items	Street Reconstruction Items	Special Districts	Special Districts	Other Items	Other Items	
0710-23-0093-3	THEISSER, LORENZ S 1722 E WASHINGTON AVE MADISON WI	5531 FEMRITE DR	76.00	\$5,600.00	\$5,600.00	\$0.00	\$0.00	\$0.00	\$0.00	\$0.00	\$0.00	\$11,200.00
0710-23-0097-5	ETHRIN, EARNEL & DONALD L ETHRIN 410 FEMRITE DR MADISON WI	5533 FEMRITE DR	56.98	\$4,978.52	\$4,978.52	\$0.00	\$0.00	\$0.00	\$0.00	\$0.00	\$0.00	\$9,957.04
0710-23-0080-0	WENDY, GREG & ROSE 1732 SOUTHERN OAK PL MADISON WI	5571 FEMRITE DR	70.00	\$4,550.00	\$4,550.00	\$0.00	\$0.00	\$0.00	\$0.00	\$0.00	\$0.00	\$9,100.00
0710-23-0106-4	ESPENSCHEID TRUST, HARRY HARVEY & DONALD W 1221 WOODSIDE DR ROCKFORD IL	5602 FEMRITE DR	200.21	\$1,810.65	\$1,810.65	\$0.00	\$0.00	\$0.00	\$0.00	\$0.00	\$0.00	\$3,621.30
0710-23-0098-3	LOV ROBERTS, LLC PO BOX 487 MADISON WI	5593 FEMRITE DR	291.77	\$18,965.05	\$18,965.05	\$0.00	\$0.00	\$0.00	\$0.00	\$0.00	\$0.00	\$37,930.10
0710-23-0107-2	WILDCAT INVESTMENT 1221 WOODSIDE DR PRESPORT IL	5592 FEMRITE DR	450.21	\$29,267.65	\$29,267.65	\$0.00	\$0.00	\$0.00	\$0.00	\$0.00	\$0.00	\$58,535.30
0710-23-0088-4	MADISON GAS & ELECTRIC % DILATION COMPANY PO BOX 1241 MADISON WI	5593 FEMRITE DR	124.00	\$4,124.00	\$4,124.00	\$0.00	\$0.00	\$0.00	\$0.00	\$0.00	\$0.00	\$8,248.00
0710-23-0083-0	CITY OF MADISON ENGINEER STROMVADE, UTILITY 733 230 N. KALE BLVD. RA 113 MADISON WI	5593 FEMRITE DR	50.07	\$3,243.35	\$3,243.35	\$0.00	\$0.00	\$0.00	\$0.00	\$0.00	\$0.00	\$6,486.70
0710-23-0104-5	STATE OF WISCONSIN DOT 2101 WRIGHT ST MADISON WI	5513 FEMRITE DR	171.55	\$11,150.75	\$11,150.75	\$0.00	\$0.00	\$0.00	\$0.00	\$0.00	\$0.00	\$22,301.50
0710-23-0084-2	AMERICAN TRANSMISSION CO PO BOX 4113 DE PERE WI	5525 FEMRITE DR	209.16	\$13,951.40	\$13,951.40	\$0.00	\$0.00	\$0.00	\$0.00	\$0.00	\$0.00	\$27,902.80
0710-23-0083-4	AMERICAN TRANSMISSION CO PO BOX 4113 DE PERE WI	5577 FEMRITE DR	66.65	\$4,293.25	\$4,293.25	\$0.00	\$0.00	\$0.00	\$0.00	\$0.00	\$0.00	\$8,586.50
0710-23-0082-5	HORNER, SHARLES BURGERS 2252 CO HWY A3 MICHIGAN WI	5601 FEMRITE DR	223.15	\$14,634.75	\$14,634.75	\$0.00	\$0.00	\$0.00	\$0.00	\$0.00	\$0.00	\$29,269.50

Scale 1/32 of an Inch. Township of Fennell, State of Wisconsin. Created April 25, 2009. This document is a reproduction of a document filed with the Register of Deeds. The original document is on file with the Register of Deeds.

MALLING AFFIDAVIT

FEMRITE DRIVE AND MARSH ROAD RECONSTRUCTION

PUBLIC HEARING

I, Wendy Barton being duly sworn on oath, acting on behalf of the City Clerk, deposes and says that he did on the 25th day of April 2009, place in envelopes, addressed to each interested owner of respective addresses indicated below, Assessment Notices and delivered the envelopes to the United States Post Office


Signature *Wendy Barton*

Subscribed and sworn to me on 25th day of April 2009

Janet A Pien

Notary Public, State of Wisconsin

My Commission Expires: June 6, 2010



Parcel Number / Zoning	Property Owner / Mailing Address	Parcel Location	Frontage	Total Curbs & Gutters		Install @		Install @		Install @		Install @		Install @		TOTAL ASST
				LF	Cost	LF	Cost	LF	Cost	LF	Cost	LF	Cost	LF	Cost	
0710-23-0195-4 MI	119 E OLD AVE MADISON WI	5818 FEMRITE DR	689.55	228.00	\$14,208.00	0.00	\$0.00	228.00	\$8,208.00	730.00	\$4,380.00	0.00	\$0.00	499.83	\$2,185.60	\$23,435.60
0710-23-0109-3 MI	LONGER DATA CENTER LLC PO BOX 2003 WABSAU WI	5821 FEMRITE DR	439.83	156.00	\$9,756.00	0.00	\$0.00	156.00	\$6,000.00	730.00	\$4,500.00	0.00	\$0.00	0.00	\$0.00	\$0.00
0710-23-0681-8 MI	K V FEMRITE LLC 604 W MAIN ST MADISON WI	6135 FEMRITE DR	264.30	0.00	\$0.00	264.30	\$3,979.38	0.00	\$0.00	0.00	\$0.00	0.00	\$0.00	0.00	\$0.00	\$0.00
0710-23-0449-3 MI	POTTSCHEIMER TR, FRANKERS 1 2 CHATELAIN COURT MADISON WI	6403 FEMRITE DR	1282.42	0.00	\$0.00	1282.42	\$45,234.70	0.00	\$0.00	0.00	\$0.00	0.00	\$0.00	0.00	\$0.00	\$45,234.70
0710-23-0400-4 MI	MACALEX PROPERTIES 120 LLC 2895 EAST GROVE COTTAGE GROVE WI	6094 FEMRITE DR	1141.19	0.00	\$0.00	1141.19	\$39,941.65	0.00	\$0.00	0.00	\$0.00	0.00	\$0.00	0.00	\$0.00	\$39,941.65
0710-23-0101-2 MI	MACALEX PROPERTIES 120 LLC 2895 EAST GROVE COTTAGE GROVE WI	6703 FEMRITE DR	1312.90	0.00	\$0.00	1312.90	\$12,250.00	0.00	\$0.00	0.00	\$0.00	0.00	\$0.00	0.00	\$0.00	\$12,250.00
0710-23-0101-3 MI	MACALEX PROPERTIES 120 LLC 2895 EAST GROVE COTTAGE GROVE WI	6703 FEMRITE DR	1312.90	0.00	\$0.00	1312.90	\$12,250.00	0.00	\$0.00	0.00	\$0.00	0.00	\$0.00	0.00	\$0.00	\$12,250.00
0710-23-0101-4 MI	MACALEX PROPERTIES 120 LLC 2895 EAST GROVE COTTAGE GROVE WI	6703 FEMRITE DR	1312.90	0.00	\$0.00	1312.90	\$12,250.00	0.00	\$0.00	0.00	\$0.00	0.00	\$0.00	0.00	\$0.00	\$12,250.00
0710-23-0101-5 MI	MACALEX PROPERTIES 120 LLC 2895 EAST GROVE COTTAGE GROVE WI	6703 FEMRITE DR	1312.90	0.00	\$0.00	1312.90	\$12,250.00	0.00	\$0.00	0.00	\$0.00	0.00	\$0.00	0.00	\$0.00	\$12,250.00
0710-23-0101-6 MI	MACALEX PROPERTIES 120 LLC 2895 EAST GROVE COTTAGE GROVE WI	6703 FEMRITE DR	1312.90	0.00	\$0.00	1312.90	\$12,250.00	0.00	\$0.00	0.00	\$0.00	0.00	\$0.00	0.00	\$0.00	\$12,250.00
0710-23-0101-7 MI	MACALEX PROPERTIES 120 LLC 2895 EAST GROVE COTTAGE GROVE WI	6703 FEMRITE DR	1312.90	0.00	\$0.00	1312.90	\$12,250.00	0.00	\$0.00	0.00	\$0.00	0.00	\$0.00	0.00	\$0.00	\$12,250.00
0710-23-0101-8 MI	MACALEX PROPERTIES 120 LLC 2895 EAST GROVE COTTAGE GROVE WI	6703 FEMRITE DR	1312.90	0.00	\$0.00	1312.90	\$12,250.00	0.00	\$0.00	0.00	\$0.00	0.00	\$0.00	0.00	\$0.00	\$12,250.00
0710-23-0101-9 MI	MACALEX PROPERTIES 120 LLC 2895 EAST GROVE COTTAGE GROVE WI	6703 FEMRITE DR	1312.90	0.00	\$0.00	1312.90	\$12,250.00	0.00	\$0.00	0.00	\$0.00	0.00	\$0.00	0.00	\$0.00	\$12,250.00
0710-23-0101-10 MI	MACALEX PROPERTIES 120 LLC 2895 EAST GROVE COTTAGE GROVE WI	6703 FEMRITE DR	1312.90	0.00	\$0.00	1312.90	\$12,250.00	0.00	\$0.00	0.00	\$0.00	0.00	\$0.00	0.00	\$0.00	\$12,250.00
0710-23-0101-11 MI	MACALEX PROPERTIES 120 LLC 2895 EAST GROVE COTTAGE GROVE WI	6703 FEMRITE DR	1312.90	0.00	\$0.00	1312.90	\$12,250.00	0.00	\$0.00	0.00	\$0.00	0.00	\$0.00	0.00	\$0.00	\$12,250.00
0710-23-0101-12 MI	MACALEX PROPERTIES 120 LLC 2895 EAST GROVE COTTAGE GROVE WI	6703 FEMRITE DR	1312.90	0.00	\$0.00	1312.90	\$12,250.00	0.00	\$0.00	0.00	\$0.00	0.00	\$0.00	0.00	\$0.00	\$12,250.00
0710-23-0101-13 MI	MACALEX PROPERTIES 120 LLC 2895 EAST GROVE COTTAGE GROVE WI	6703 FEMRITE DR	1312.90	0.00	\$0.00	1312.90	\$12,250.00	0.00	\$0.00	0.00	\$0.00	0.00	\$0.00	0.00	\$0.00	\$12,250.00
0710-23-0101-14 MI	MACALEX PROPERTIES 120 LLC 2895 EAST GROVE COTTAGE GROVE WI	6703 FEMRITE DR	1312.90	0.00	\$0.00	1312.90	\$12,250.00	0.00	\$0.00	0.00	\$0.00	0.00	\$0.00	0.00	\$0.00	\$12,250.00
0710-23-0101-15 MI	MACALEX PROPERTIES 120 LLC 2895 EAST GROVE COTTAGE GROVE WI	6703 FEMRITE DR	1312.90	0.00	\$0.00	1312.90	\$12,250.00	0.00	\$0.00	0.00	\$0.00	0.00	\$0.00	0.00	\$0.00	\$12,250.00
0710-23-0101-16 MI	MACALEX PROPERTIES 120 LLC 2895 EAST GROVE COTTAGE GROVE WI	6703 FEMRITE DR	1312.90	0.00	\$0.00	1312.90	\$12,250.00	0.00	\$0.00	0.00	\$0.00	0.00	\$0.00	0.00	\$0.00	\$12,250.00
0710-23-0101-17 MI	MACALEX PROPERTIES 120 LLC 2895 EAST GROVE COTTAGE GROVE WI	6703 FEMRITE DR	1312.90	0.00	\$0.00	1312.90	\$12,250.00	0.00	\$0.00	0.00	\$0.00	0.00	\$0.00	0.00	\$0.00	\$12,250.00
0710-23-0101-18 MI	MACALEX PROPERTIES 120 LLC 2895 EAST GROVE COTTAGE GROVE WI	6703 FEMRITE DR	1312.90	0.00	\$0.00	1312.90	\$12,250.00	0.00	\$0.00	0.00	\$0.00	0.00	\$0.00	0.00	\$0.00	\$12,250.00
0710-23-0101-19 MI	MACALEX PROPERTIES 120 LLC 2895 EAST GROVE COTTAGE GROVE WI	6703 FEMRITE DR	1312.90	0.00	\$0.00	1312.90	\$12,250.00	0.00	\$0.00	0.00	\$0.00	0.00	\$0.00	0.00	\$0.00	\$12,250.00
0710-23-0101-20 MI	MACALEX PROPERTIES 120 LLC 2895 EAST GROVE COTTAGE GROVE WI	6703 FEMRITE DR	1312.90	0.00	\$0.00	1312.90	\$12,250.00	0.00	\$0.00	0.00	\$0.00	0.00	\$0.00	0.00	\$0.00	\$12,250.00
0710-23-0101-21 MI	MACALEX PROPERTIES 120 LLC 2895 EAST GROVE COTTAGE GROVE WI	6703 FEMRITE DR	1312.90	0.00	\$0.00	1312.90	\$12,250.00	0.00	\$0.00	0.00	\$0.00	0.00	\$0.00	0.00	\$0.00	\$12,250.00
0710-23-0101-22 MI	MACALEX PROPERTIES 120 LLC 2895 EAST GROVE COTTAGE GROVE WI	6703 FEMRITE DR	1312.90	0.00	\$0.00	1312.90	\$12,250.00	0.00	\$0.00	0.00	\$0.00	0.00	\$0.00	0.00	\$0.00	\$12,250.00
0710-23-0101-23 MI	MACALEX PROPERTIES 120 LLC 2895 EAST GROVE COTTAGE GROVE WI	6703 FEMRITE DR	1312.90	0.00	\$0.00	1312.90	\$12,250.00	0.00	\$0.00	0.00	\$0.00	0.00	\$0.00	0.00	\$0.00	\$12,250.00
0710-23-0101-24 MI	MACALEX PROPERTIES 120 LLC 2895 EAST GROVE COTTAGE GROVE WI	6703 FEMRITE DR	1312.90	0.00	\$0.00	1312.90	\$12,250.00	0.00	\$0.00	0.00	\$0.00	0.00	\$0.00	0.00	\$0.00	\$12,250.00
0710-23-0101-25 MI	MACALEX PROPERTIES 120 LLC 2895 EAST GROVE COTTAGE GROVE WI	6703 FEMRITE DR	1312.90	0.00	\$0.00	1312.90	\$12,250.00	0.00	\$0.00	0.00	\$0.00	0.00	\$0.00	0.00	\$0.00	\$12,250.00
0710-23-0101-26 MI	MACALEX PROPERTIES 120 LLC 2895 EAST GROVE COTTAGE GROVE WI	6703 FEMRITE DR	1312.90	0.00	\$0.00	1312.90	\$12,250.00	0.00	\$0.00	0.00	\$0.00	0.00	\$0.00	0.00	\$0.00	\$12,250.00
0710-23-0101-27 MI	MACALEX PROPERTIES 120 LLC 2895 EAST GROVE COTTAGE GROVE WI	6703 FEMRITE DR	1312.90	0.00	\$0.00	1312.90	\$12,250.00	0.00	\$0.00	0.00	\$0.00	0.00	\$0.00	0.00	\$0.00	\$12,250.00
0710-23-0101-28 MI	MACALEX PROPERTIES 120 LLC 2895 EAST GROVE COTTAGE GROVE WI	6703 FEMRITE DR	1312.90	0.00	\$0.00	1312.90	\$12,250.00	0.00	\$0.00	0.00	\$0.00	0.00	\$0.00	0.00	\$0.00	\$12,250.00
0710-23-0101-29 MI	MACALEX PROPERTIES 120 LLC 2895 EAST GROVE COTTAGE GROVE WI	6703 FEMRITE DR	1312.90	0.00	\$0.00	1312.90	\$12,250.00	0.00	\$0.00	0.00	\$0.00	0.00	\$0.00	0.00	\$0.00	\$12,250.00
0710-23-0101-30 MI	MACALEX PROPERTIES 120 LLC 2895 EAST GROVE COTTAGE GROVE WI	6703 FEMRITE DR	1312.90	0.00	\$0.00	1312.90	\$12,250.00	0.00	\$0.00	0.00	\$0.00	0.00	\$0.00	0.00	\$0.00	\$12,250.00