


AFFIDAVIT OF MAILING

STATE OF WISCONSIN)
) ss.
COUNTY OF DANE)

JANET PIEN, being first duly sworn on oath, deposes and says that:


1. She is an PROGRAM ASSISTANT II with the Office of the City Engineer, City of Madison, Dane County, Wisconsin, and did on the 6th day of May 2015 placed in envelopes addressed to each interested owner of respective addresses as indicated by attached notices, a true and correct copy of the notice of public hearing for the project titled **VACATION AND DISCONTINUANCE OF PORTIONS OF PUBLIC WAYS – VILLAGE AT AUTUMN LAKE** attached hereto.

2. She did and delivered the envelopes to the Mail Room of the Dane County Printing and Services Division, 210 Martin Luther King, Jr. Blvd., in the city of Madison, Dane County Wisconsin, for postage and depositing in the United States Mail.




Janet Pien

Subscribed and sworn to before me
this 6th day of May 2015



JOHANNA JOHNSON
Notary Public, State of Wisconsin
My Commission expires: JAN. 8, 2018





Department of Public Works
Engineering Division
Robert F. Phillips, P.E., City Engineer

MREC VH MADISON INVESTORS LLC
ATTN: JEFF ROSENBERG
6801 SOUTH TOWNE DRIVE
MADISON, WI 53713

Assistant City Engineer
Michael R. Dailey, P.E.
Principal Engineer2
Gregory T. Fries, P.E.
Principal Engineer1
Christina M. Bachmann, P.E.
Eric L. Dundee, P.E.
John S. Fahmey, P.E.
Christopher J. Petykowski, P.E.
Facilities & Sustainability
Jeanne E. Hoffman, Manager
Operations Manager
Kathleen M. Cryan
Mapping Section Manager
Eric T. Pederson P.S.
Financial Manager
Steven B. Danner-Rivers

May 6, 2015

**NOTICE OF PUBLIC HEARING
BEFORE THE CITY OF MADISON COMMON COUNCIL**

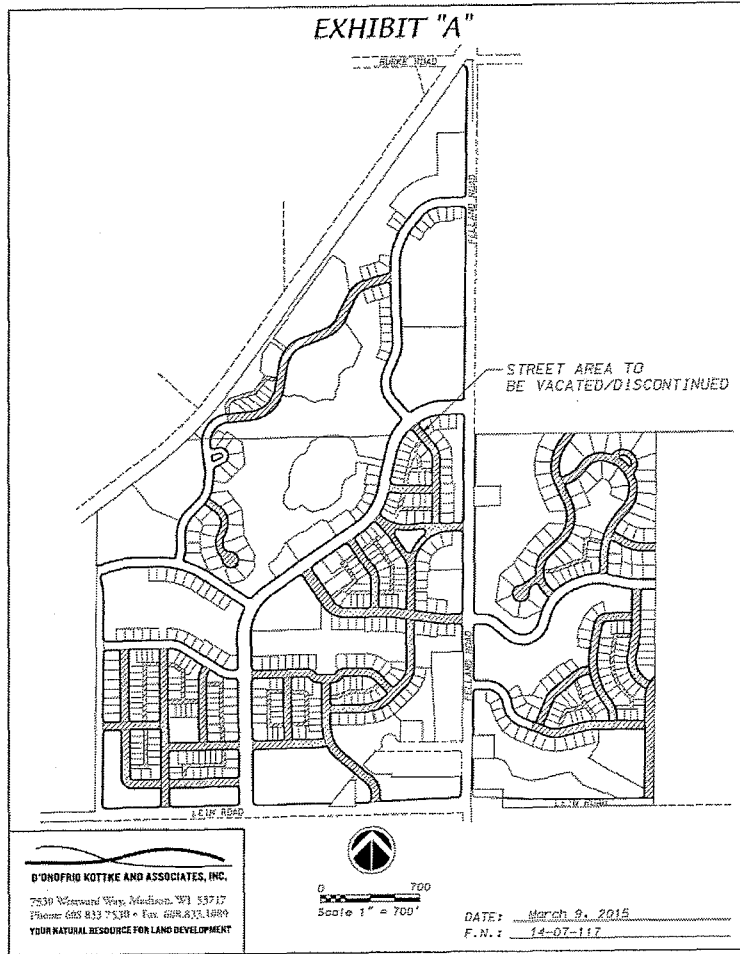
Vacation and Discontinuance of portions of Public Ways – Village at Autumn Lake

The City of Madison is proposing to vacate and discontinue Arial Spring Trail, Merry Maddy Lane (platted as Arial Spring Trail), Tori Frost Way, Willow Rock Lane, Sweetgrass Run, Spring Tide Row, Rockcross Way, Wood Hill Road, Red Fern Drive, Expedition Trail, Brandywine Drive, Sanctuary Lane, Pipers Brook Lane, Breezewood Road, Briarcliff Drive, Clover Basin Road, Grassland Way, Amberwood Road, Shadyside Lane, Wood Sorrel Street (platted as Snowberry Lane), Wood Sorrel Court (platted as Snowberry Court), Madison Iris Circle, all of the unpaved public alleys and portions of Levitan Lane, Tranquility Trail, Waterfall Way, Waters Edge Trail and Woodbine Drive within the plat of Village at Autumn Lake. A public hearing on the matter will be held at 6:30 pm **CDT, Tuesday, June 16th, 2015** in the Common Council Chambers Room 201 City-County Building 210 Martin Luther King, Jr. Boulevard, Madison, Wisconsin, 53701-2983.

Copies of the proposed unnamed public way vacation resolution ID No. 38105 may be obtained from the Engineering Division Mapping Section located in the Larry D. Nelson Engineering Operations Facility, 1600 Emil St, Madison, Wisconsin and also available by searching "38105" on the following Legislative Information Center website:
<http://madison.legistar.com/Legislation.aspx>

Questions regarding the street vacation should be directed to Jeff Quamme, Engineering Division Land Records Coordinator at (608) 266-4097 or jrquamme@cityofmadison.com

Please see reverse side for Exhibit A.



Publication dates: May 22, May 29 and June 5, 2015



Department of Public Works
Engineering Division
Robert F. Phillips, P.E., City Engineer

PARCEL NO. 014-0810-264-8001-8 (5067 REINER RD)
PARCEL NO. 014-0810-264-9500-2
SUN PRAIRIE CONCRETE, INC.
ATTN: DENNIS COOK
315 LINNERUD DRIVE
SUN PRAIRIE, WI 53590

Assistant City Engineer
Michael R. Dailey, P.E.
Principal Engineer2
Gregory T. Fries, P.E.
Principal Engineer1
Christina M. Bachmann, P.E.
Eric L. Dundee, P.E.
John S. Fahrney, P.E.
Christopher J. Petykowski, P.E.
Facilities & Sustainability
Jeanne E. Hoffman, Manager
Operations Manager
Kathleen M. Cryan
Mapping Section Manager
Eric T. Pederson P.S.
Financial Manager
Steven B. Danner-Rivers

May 6, 2015

**NOTICE OF PUBLIC HEARING
BEFORE THE CITY OF MADISON COMMON COUNCIL**

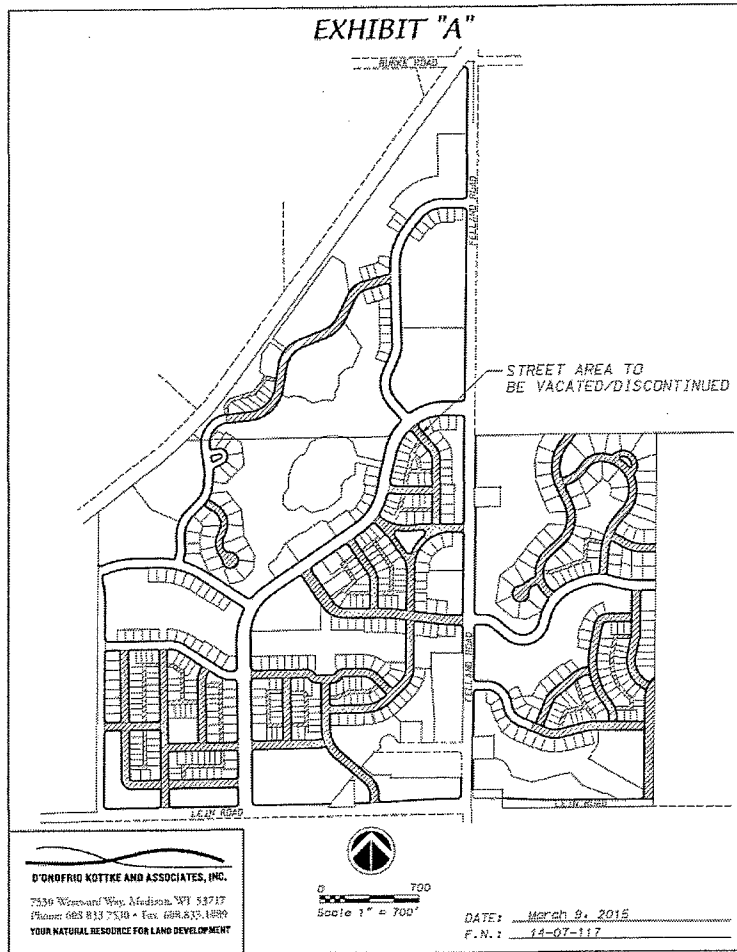
Vacation and Discontinuance of portions of Public Ways – Village at Autumn Lake

The City of Madison is proposing to vacate and discontinue Arial Spring Trail, Merry Maddy Lane (platted as Arial Spring Trail), Tori Frost Way, Willow Rock Lane, Sweetgrass Run, Spring Tide Row, Rockcress Way, Wood Hill Road, Red Fern Drive, Expedition Trail, Brandywine Drive, Sanctuary Lane, Pipers Brook Lane, Breezewood Road, Briarcliff Drive, Clover Basin Road, Grassland Way, Amberwood Road, Shadyside Lane, Wood Sorrel Street (platted as Snowberry Lane), Wood Sorrel Court (platted as Snowberry Court), Madison Iris Circle, all of the unpaved public alleys and portions of Levitan Lane, Tranquility Trail, Waterfall Way, Waters Edge Trail and Woodbine Drive within the plat of Village at Autumn Lake. A public hearing on the matter will be held at 6:30 pm **CDT, Tuesday, June 16th, 2015** in the Common Council Chambers Room 201 City-County Building 210 Martin Luther King, Jr. Boulevard, Madison, Wisconsin, 53701-2983.

Copies of the proposed unnamed public way vacation resolution ID No. 38105 may be obtained from the Engineering Division Mapping Section located in the Larry D. Nelson Engineering Operations Facility, 1600 Emil St, Madison, Wisconsin and also available by searching "38105" on the following Legislative Information Center website:
<http://madison.legistar.com/Legislation.aspx>

Questions regarding the street vacation should be directed to Jeff Quamme, Engineering Division Land Records Coordinator at (608) 266-4097 or jrquamme@cityofmadison.com

Please see reverse side for Exhibit A.



Publication dates: May 22, May 29 and June 5, 2015



Department of Public Works
Engineering Division
Robert F. Phillips, P.E., City Engineer

PARCEL NO. 014-0810-261-9210-6
SANDRA A. MARRIER
1409 ARROWOOD DRIVE
MADISON, WI 53704

Assistant City Engineer
Michael R. Dailey, P.E.
Principal Engineer2
Gregory T. Fries, P.E.
Principal Engineer1
Christina M. Bachmann, P.E.
Eric L. Dundee, P.E.
John S. Fahrney, P.E.
Christopher J. Petykowski, P.E.
Facilities & Sustainability
Jeanne E. Hoffman, Manager
Operations Manager
Kathleen M. Cryan
Mapping Section Manager
Eric T. Pederson P.S.
Financial Manager
Steven B. Danner-Rivers

May 6, 2015

**NOTICE OF PUBLIC HEARING
BEFORE THE CITY OF MADISON COMMON COUNCIL**

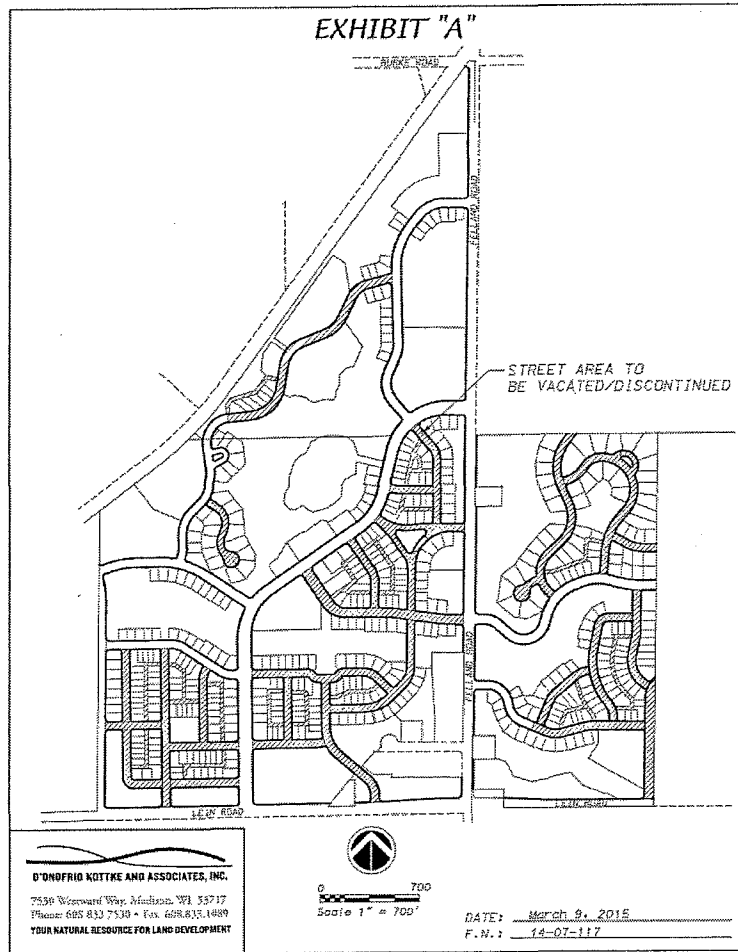
Vacation and Discontinuance of portions of Public Ways – Village at Autumn Lake

The City of Madison is proposing to vacate and discontinue Arial Spring Trail, Merry Maddy Lane (platted as Arial Spring Trail), Tori Frost Way, Willow Rock Lane, Sweetgrass Run, Spring Tide Row, Rockcress Way, Wood Hill Road, Red Fern Drive, Expedition Trail, Brandywine Drive, Sanctuary Lane, Pipers Brook Lane, Breezewood Road, Briarcliff Drive, Clover Basin Road, Grassland Way, Amberwood Road, Shadyside Lane, Wood Sorrel Street (platted as Snowberry Lane), Wood Sorrel Court (platted as Snowberry Court), Madison Iris Circle, all of the unpaved public alleys and portions of Levitan Lane, Tranquility Trail, Waterfall Way, Waters Edge Trail and Woodbine Drive within the plat of Village at Autumn Lake. A public hearing on the matter will be held at 6:30 pm **CDT, Tuesday, June 16th, 2015** in the Common Council Chambers Room 201 City-County Building 210 Martin Luther King, Jr. Boulevard, Madison, Wisconsin, 53701-2983.

Copies of the proposed unnamed public way vacation resolution ID No. 38105 may be obtained from the Engineering Division Mapping Section located in the Larry D. Nelson Engineering Operations Facility, 1600 Emil St, Madison, Wisconsin and also available by searching "38105" on the following Legislative Information Center website:
<http://madison.legistar.com/Legislation.aspx>

Questions regarding the street vacation should be directed to Jeff Quamme, Engineering Division Land Records Coordinator at (608) 266-4097 or jrquamme@cityofmadison.com

Please see reverse side for Exhibit A.



Publication dates: May 22, May 29 and June 5, 2015