




**Detachment:**  
**Detaching parcel # 071034109225**  
**From: City of Madison**  
**Land Use: Vacant Land**  
**Sq Ft: 3,470.8**  
**Acres: 0.0797**  
**Sq Mi: 0.0001245**

 Detachment Parcel  
 Municipal Limits

0                      100                      200 Feet



City of Madison  
 Village of McFarland

City of Madison  
 Village of McFarland

SIGGELKOW RD

CSM 1493

WENTWORTH CIR

OUTLOT 7

70

79  
80

81

82

83

84

85

86

87

TWIN OAKS

OUTLOT 9

OUTLOT 8

88

8

9

7

10

6

5

11

4

12

3

14

13

1

TWIN OAKS

OL 1

BUCHNER CT

89

90

91

92

95

94

93

96

97

OL 10

13

14

15

12

CALICO CT

11

1

9

10

CALICO VALLEY

OUTLOT 1

1

N AUTUMN LN

8

7

1